FED. ROAD DIV. No.	STATE	SEC. AND JOB No.	FISCAL YEAR	SHEET No.	TOTAL SHEETS
3	FLA.			1	

31

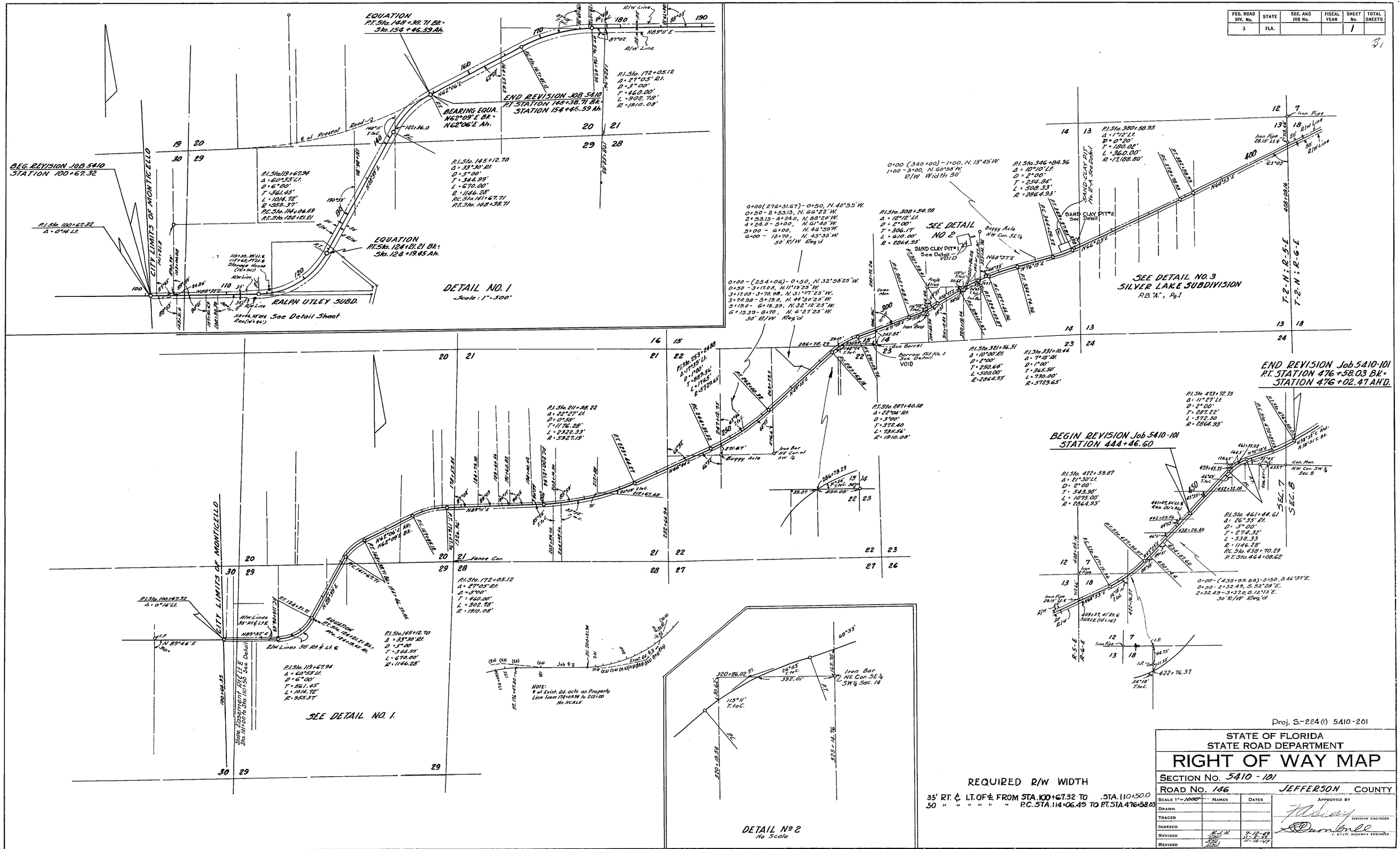

REQUIRED R/W WIDTH

35' RT. & LT. OF ℄ FROM STA. 100+67.32 TO STA. 110+50.0
50 " " " " " " P.C. STA. 114+06.49 TO P.T. STA. 476+58.03

Proj. S.-224(1) 5410-201

STATE OF FLORIDA
STATE ROAD DEPARTMENT

RIGHT OF WAY MAP

SECTION No. 5410 - 101

ROAD No. 146 JEFFERSON COUNTY

SCALE 1" = 1000'	NAMES	DATES
DRAWN		
TRACED		
INDEXED		
REVISED	K.J.H.	7-12-49
REVISED		11-8-49
		11-15-49
		12-7-49
		2-6-50

APPROVED BY

DIVISION ENGINEER

STATE HIGHWAY ENGINEER

32

FED. ROAD DIV. No.	STATE	SEC. AND JOB No.	FISCAL YEAR	SHEET No.	TOTAL SHEETS
3	FLA.	5410-101	'48	2	2

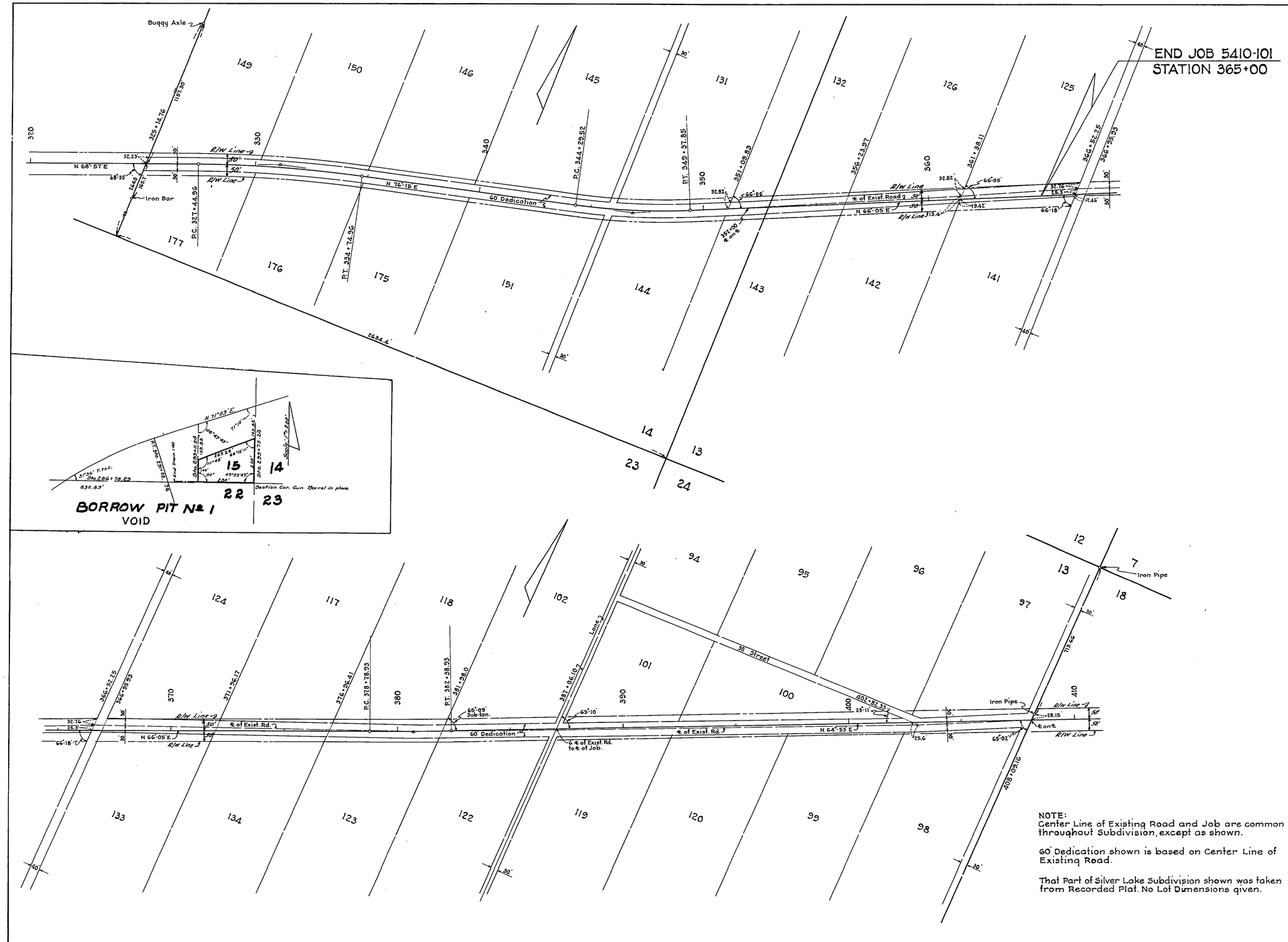

POWER AND TELEPHONE POLES

STATION	POWER POLES RT.	POWER POLES LT.	TELEPHONE POLES RT.	TELEPHONE POLES LT.
101+25		22'		
101+57			15'	
102+81			16'	
103+03			17'	
103+23		21'		
105+24			17'	
105+51		18'		
106+47			17'	
107+51			17'	
107+66		16'		
108+92	19'			
108+93			17'	
109+78		24'		
110+37			12'	
111+37		25'		
112+45		23'		
125+77		38'		
147+87			26'	
149+50			22'	
154+99			28'	
158+50			32'	
161+11	48'			
163+03			34'	
166+48		10'		
166+99			36'	
170+12			21'	
174+10				25'
178+57			19'	
183+08			15'	
184+50	33'			
187+58			17'	
188+58	27'			
192+10			17'	
192+54	24'			
196+54	23'			
196+59			16'	
200+99		24'		
201+07			18'	
205+51			41'	
227+38		17'		
232+27				22'
240+39	27'			
245+47				34'
246+08			15'	
249+78	35'			
306+00	35'			
309+56	36'			
340+43	22'			
344+92		47'		
368+69	19' G.P.			
368+76		50'		
372+69		41'		
376+09		36'		
379+48		31'		
363+00	2'			
449+40			24'	
451+68	42'			
452+33			5'	
455+39			12'	
459+61			18'	
462+73				29'
466+21			21'	
469+71			19'	
472+69				31'

DETAIL NO. 3
A PART OF
SILVER LAKE SUBDIVISION
PLAT BOOK A, PAGE 1
T-2-N, R-5-E

NOTE:
Center Line of Existing Road and Job are common throughout Subdivision, except as shown.

60' Dedication shown is based on Center Line of Existing Road.

That Part of Silver Lake Subdivision shown was taken from Recorded Plat. No Lot Dimensions given.

STATE OF FLORIDA
STATE ROAD DEPARTMENT

RIGHT OF WAY MAP

SECTION No. 5410-101
ROAD No. 146 JEFFERSON COUNTY

SCALE 1" = 200'	NAMES	DATES	APPROVED BY
DRAWN	W.P.	9-30-48	
TRACED	W.P.	9-30-48	DIVISION ENGINEER
INDEXED			
REVISED	E.J.H.	7-13-49	STATE HIGHWAY ENGINEER
REVISED	DWD	12-7-49	

FED. ROAD DIV. No.	STATE	SEC. AND JOB No.	FISCAL YEAR	SHEET No.	TOTAL SHEETS
3	FLA.			3	

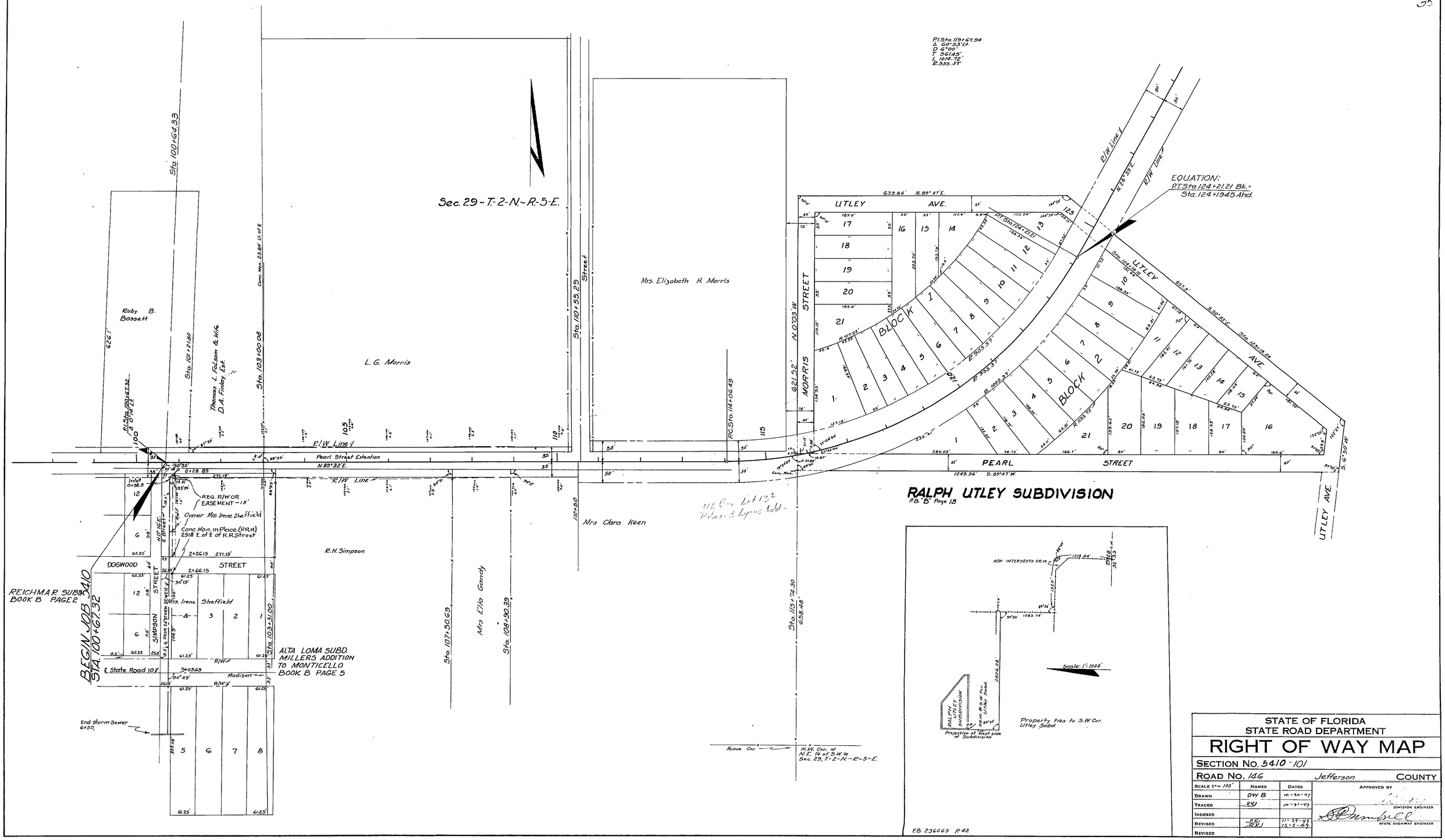

STATE OF FLORIDA
STATE ROAD DEPARTMENT

RIGHT OF WAY MAP

SECTION No. 5410-101

ROAD No. 146 Jefferson COUNTY

SCALE 1" = 100'	NAMES	DATES	APPROVED BY
DRAWN	DW B	10-20-47	
TRACED	RJ	10-31-47	DIVISION ENGINEER
INDEXED			
REVISED	RJ	11-29-49	STATE HIGHWAY ENGINEER
REVISED	RJ	12-2-49	

FED. ROAD DIV. No.	STATE	SEC. AND JOB No.	FISCAL YEAR	SHEET No.	TOTAL SHEETS
3	FLA.	5410-201	49	4	

32

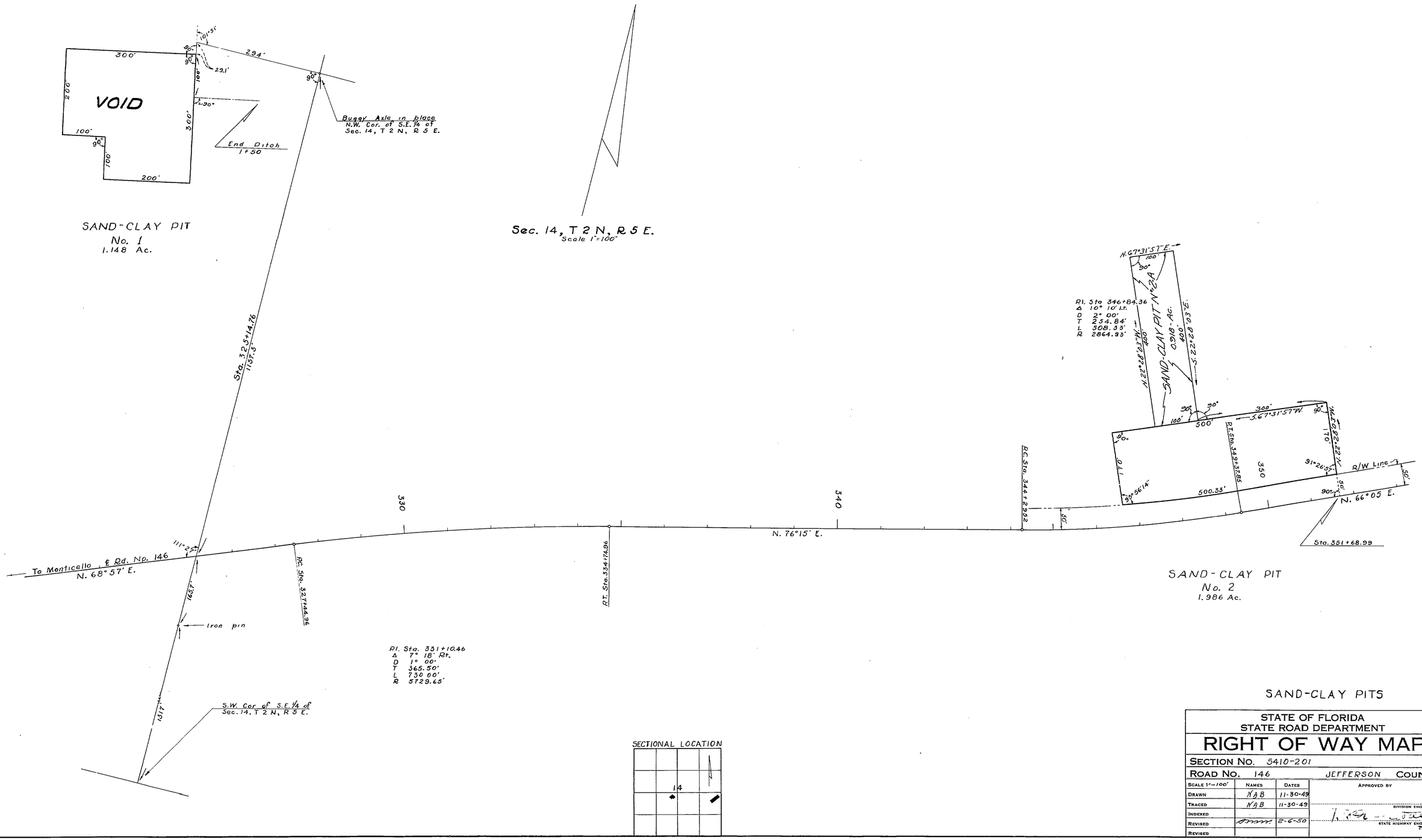

SAND-CLAY PITS

STATE OF FLORIDA
STATE ROAD DEPARTMENT

RIGHT OF WAY MAP

SECTION No. 5410-201

ROAD No. 146 JEFFERSON COUNTY

SCALE 1"=100'	NAMES	DATES	APPROVED BY
DRAWN	NAB	11-30-49	
TRACED	NAB	11-30-49	DIVISION ENGINEER
INDEXED			
REVISED		2-6-50	STATE HIGHWAY ENGINEER
REVISED			

31