FED. ROAD DIST. No.	STATE	FED. AID PROJ. No.	FISCAL YEAR	SHEET NO.	TOTAL SHEETS
8	FLA.	5188	1938	1	3

Book № 15290
15292

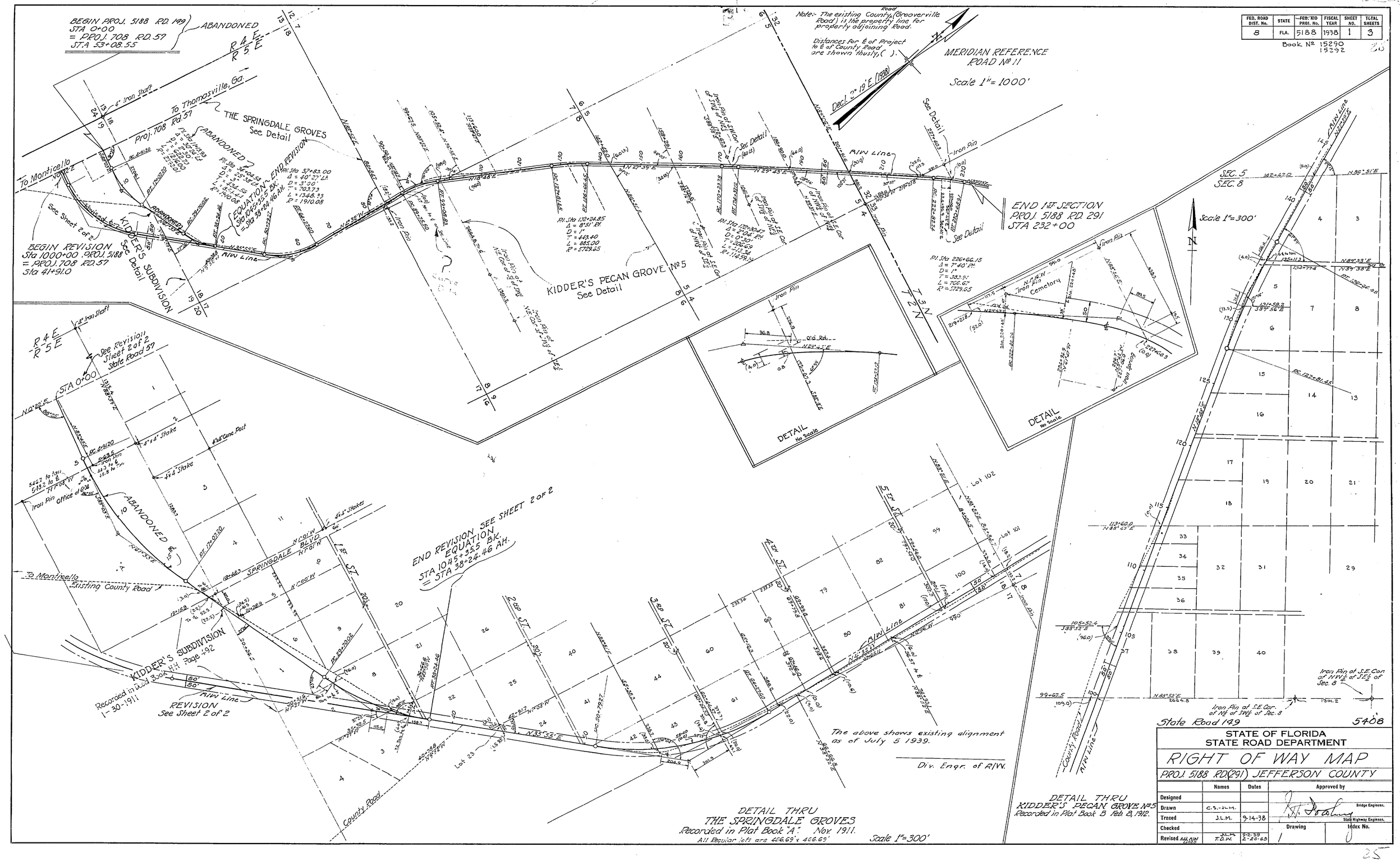

FED. ROAD DIST. No.	STATE	PROJECT No.	FISCAL YEAR	SHEET NO.	TOTAL SHEETS
8	FLA.	5188	1938	2	3

Book No. 13952

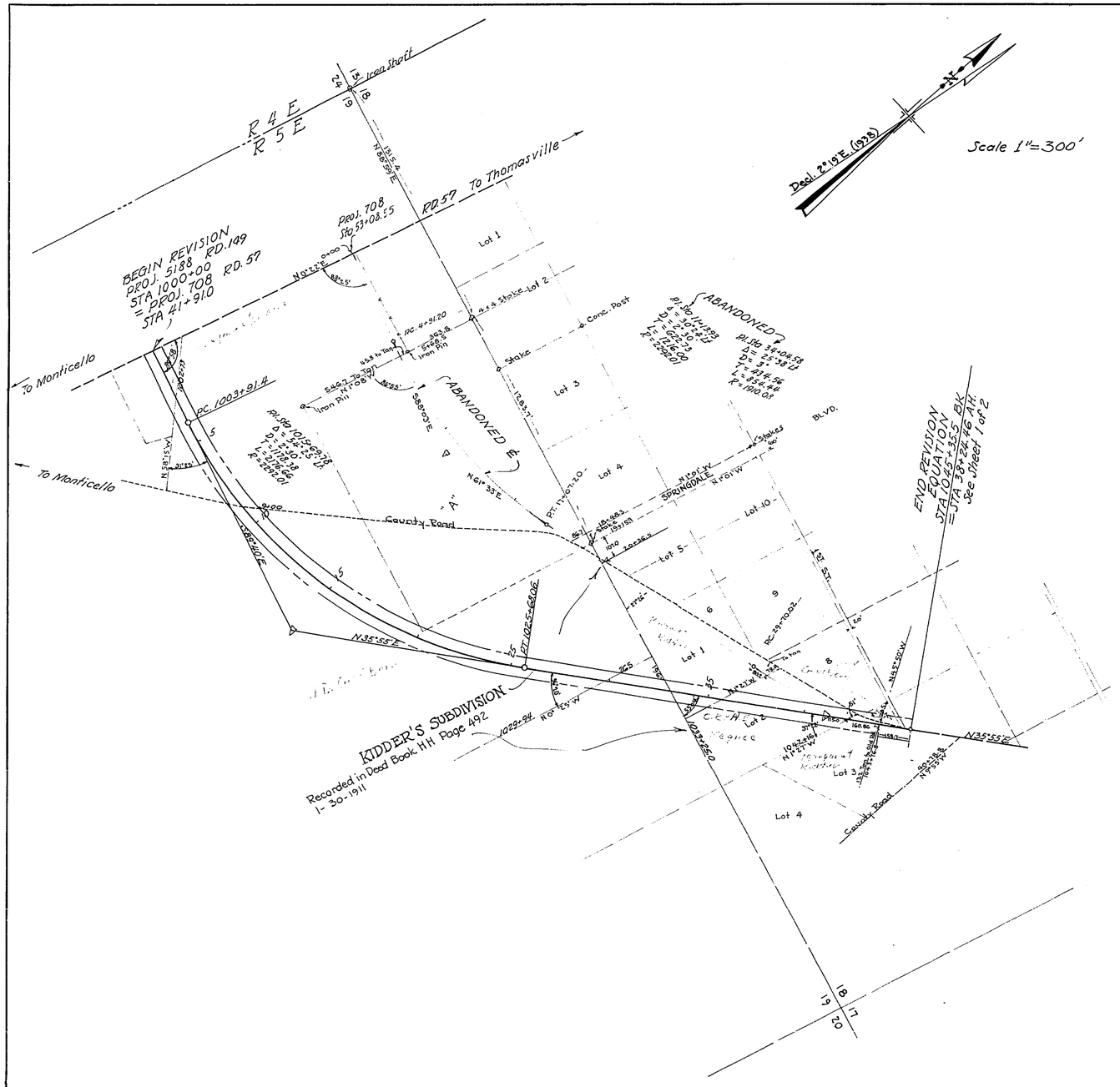

TABULATION OF DEEDS IN FILE

SRD NO.	GRANTOR	INSTRUMENT	DATE OF EXEC.	RECORDED BOOK	RECORDED PAGE	CLERKS NO.	REMARKS
1	Emenett Seymore, etux	R/W Deed	8-24-39	ZZ	390	2280	R/W
2	J. D. Goldberg, etux	"	5-30-39	"	346	2154	"
3	Margaret Kidder et vir	"	7-6-39	"	364	2216	"
4	Void - Not Needed						
5	Margaret T. Kidder	R/W Deed	3-3-39	ZZ	322	2073	R/W(Reconv'd
6	Jefferson Co. vs. Charles K. McGee, et al	Fin. Judg't	9-6-39	G	411		R/W
7	L.R. Rainey, etux	R/W Deed	3-2-39	ZZ	317	2067	"
8	See SRD 6						
9	Emma P. Poyer	R/W Deed	3-20-39	ZZ	320		R/W
10	Stephen A. Poyer, etux	"	3-25-39	"	319	2070	"
11	Emma P. Poyer	"	3-20-39	"	320	2071	"
12	See SRD 6						
13	H. K. Miller etux	R/W Deed	2-28-39	ZZ	312	2061	R/W
14	Jessie Kersey etux	"	4-1-39	"	324	2075	"
15	Gilbert Miller etux	"	2-9-39	"	318	2068	"
16	Henrietta Springer, Widow	"	3-9-39	"	325	2076	"
17	J.W. Barrett et ux	"	3-1-39	"	314	2064	"
18	T.B Bird et ux	"	3-1-39	"	313	2062	"
19	See SRD 6						
20	S.T. Kidder, et ux	R/W Deed	3-9-39	ZZ	319	2069	R/W
21	G.C. Mills, et ux	"	4-25-39	"	331	2096	"
22	Ophelia Neely	"	3-9-39	"	281	1938	"
23	Clinton Wooten, et ux	"	2-27-39	"	316	2066	"
24	S. H. Braswell, et al	"	3-1-39	"	315	2065	"
25	C.E. Dean, et ux	"	3-11-39	"	321	2072	"
26	Trus. of Bethel Methodist Church	"	5-22-39	"	343	2145	"
27	Jefferson Co. Bd. of Public Instruction	"	3-2-39	BBB ZZ	180 316	2063	"
28	Mark Saunders	"	3-23-39	ZZ	323	2074	"
29	L.R. Rainey, et ux	"	9-20-39	"	399	2310	"
30	Jefferson County	Res.-Cont.	6-7-39				
31	" "	Pet. Notice					
32	T.B. Bird, et ux	R/W Deed	8-4-39	ZZ	386	2270	R/W
33	Void - Included in SRD 34						
34	Ella L. Dean, widow	R/W Deed	4-25-41	BBB	27	9004	R/W
35	Mattie L. Ridgeway et al	"	4-26-41	"	30	9006	"
36	Martin Palik et ux	"	4-24-41	"	30	9007	"
37	Edward I. Braswell et ux	"	4-24-41	"	31	9005	R/W
38	Jefferson Co. vs. S. Caiserlisky	Fin. Judg'mt	10-25-46				R/W
39	Seymour H. Braswell, et ux	R/W Deed	4-24-41	BBB	25	9008	"
40	M.J. Bilinski, et ux	"	4-24-41	"	34		"
41	Federal Land Bank	P. Rel. Lien	5-15-41	D	189	7063	"
42	R.N. Gilbert	Lien Sub.	4-24-41	K	193	9011	R/W
43	M.J. Bilinski, et ux	R/W Deed	4-24-41	BBB	32	9010	R/W
44	J. Leonard Davis, et ux	"	1-14-42	"	133	393	"
45	Lilla Rainey, single	"	11-27-41	"	105	697	R/W
46	Void - Satisfied						
47	Rossie Clark, widow	Q.C. Deed	12-19-41	BBB	181	638	"
48	E. I. Braswell, et al	R/W Deed	4-26-41	"	35	9013	"
49	Josepha Linton, et vir	"	1-14-42	"	132	392	"
50	Void - Satisfied						"
51	W.S. Farish, et ux	R/W Deed	9-4-41	BBB	69	129	"
52	Void - Certificate Redeemed						"
53	Richard M. Gilbert & Sam S. Reichert, Trus.	R/W Deed	4-24-41	BBB	33	9014	"
54	Clyde H. Souls, et ux	"	4-11-41	"	25	9015	"
55	Farmer's & Merchants Bank	Lien Sub.	7-28-41	D	205	14	"
56	R. M. Gilbert, et ux	Q.C. Deed	3-11-46	BBB	60	83	"
57	Seymour H. Braswell, et ux	Easement	8-18-41	CCC	364	2191	Ditch
58	Mattie L. Ridgeway et al	"	3-13-42	BBB	178	637	"
59	Ethel Moline, unmarried	"	3-9-46	CCC	363	2190	"
60	R.M. Gilbert et ux	Q.C. Deed	3-18-46	CCC	370	2223	R/W
61	E.I. Braswell et ux	Easement	11-8-46	CCC	567	2741	B.P.
62	Ethel Moline (widow)	Easement	11-8-46	CCC	568	2742	B.P.
63	Ethel Moline (widow)	Easement	3-12-49	F.F.F	63 & 66	3030	B.P.

R/W Required
100' - 50' Rt & 50' Lt of ℄

The above shows existing alignment as of July 5 1939.

Div. Engr. of R/W

State Road 149 REVISION 5408

STATE OF FLORIDA
STATE ROAD DEPARTMENT

RIGHT OF WAY MAP

PROJ. 5188 RD(291) JEFFERSON COUNTY

	Names	Dates	Approved by	
Designed			Bridge Engineer.	
Drawn				
Traced	J.L.M.	5-3-39	State Highway Engineer.	
Checked			Drawing	Index No.
Revised		2-27-51		

FED. ROAD DIST. No.	STATE	FED. AID PROJ. No.	FISCAL YEAR	SHEET NO.	TOTAL SHEETS
8	FLA.	5188 Sec. 2	1940	3	3

OFFSETS OF PRESENT RD. FROM PROJ. ℄

Sta.	Offset	Sta.	Offset	Sta.	Offset	Sta.	Offset
232	2' Rt.	251	5' Rt.	271	17.5' Rt.	291	7.5' Rt.
233	2' "	252	4' "	272	14' "	292	7.4' Lt.
234	2' "	253	3' "	273	0	293	3' "
235	2.5' "	254	1.5' "	274	14.5' Lt.	294	1' "
236	2.5' "	255	0	275	22' "	303	12.5' Rt.
237	1.5' "	256	1' Rt.	276	2.5' "	304	13.5' "
237+137	0	257	2' "	277	2.1' "	305	12.3' "
238	0.2' Rt.	258	1.5' "	278	14' "	306	10.5' "
239	4' "	259	1' "	279	10' "	307	9.7' "
240	11' "	260	1' "	279+76.9	0		
241	18' "	261	0	280	1' Rt.		
242	24' "	262	0	281	11' "		
243	19' "	263	2' Rt.	282	18' "		
244	6' "	264	3' "	283	24' "		
245	2.2' "	265	6' "	284	26' "		
245+103	0	266	11.5' "	285	28' "		
247	2' Rt.	267	19.4' "	286	24' "		
248	3' "	268	24' "	287	21.5' "		
249	3' "	269	23' "	288	17' "		
250	6' "	270	20' "	289	13.3' "		

OFFSETS OF PRESENT RD. FROM PROJ. ℄

Sta.	Offset	Sta.	Offset	Sta.	Offset
357+76.7	17.4' Rt.	382	11' Rt.	408	0
359	19.2' Rt.	384	9.8' "	409	1.5' Lt.
360	13.4' "	385	9.1' "	410	0
361	12.2' "	386	8.9' "	411	8' Rt.
362	11.6' "	387	6.6' "	412	16.2' "
363	10' "	388	6.6' "	413	20.8' "
364	10' "	389	5' "	414	22' "
365	10.5' "	390	1.5' "	415	18.7' "
366	10' "	391	0	416	17.5' "
367	9.2' "	392	2' Lt.	417	15.7' "
368	8' "	393	4' "	418	16.5' "
369	7' "	394	5' "	418+80.8	31.2' Rt. along State Line
370	7' "	395	6' "		
371	7.3' "	396	6.2' "		
372	8' "	397	6.3' "		
373	8.7' "	398	6.4' "		
374	10.6' "	399	3.5' "		
375	11.4' "	400	3' "		
376	12.4' "	401	3' "		
377	12.6' "	402	2' "		
378	12.4' "	403	0		
379	12.4' "	404	0		
380	14.2' "	405	0		
381	1.8' "	406	0		
382	1.33' "	407	0		

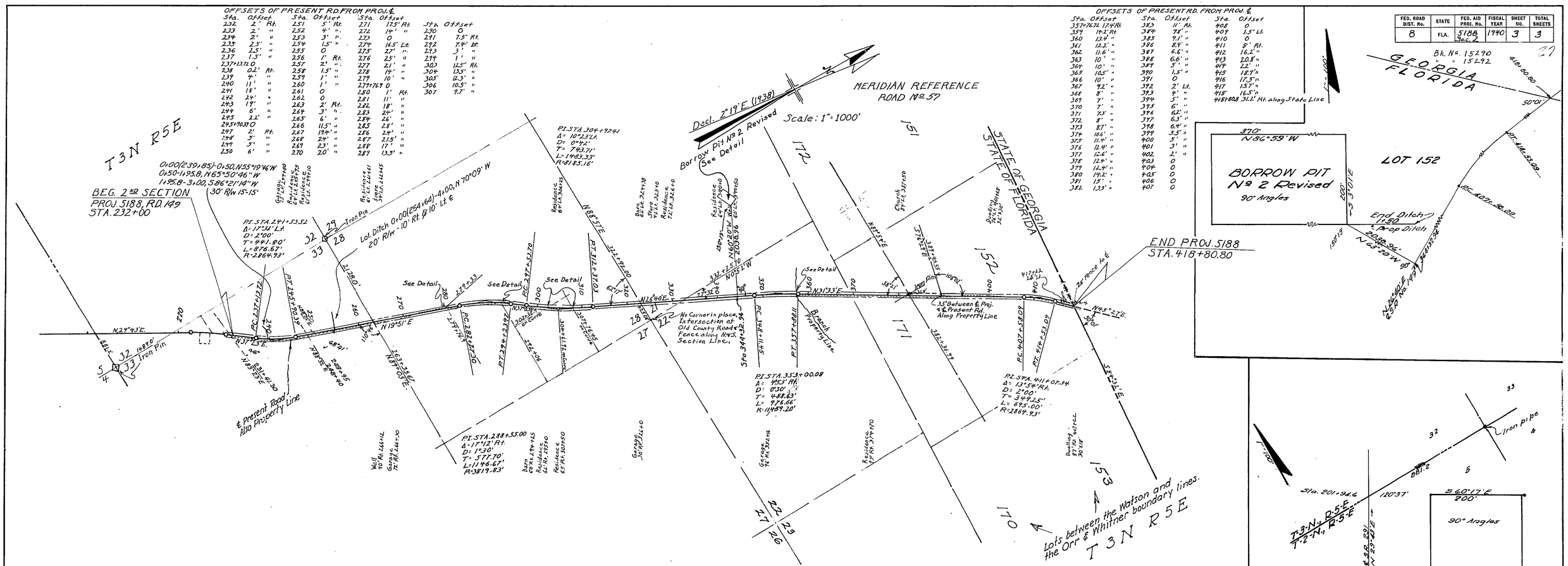

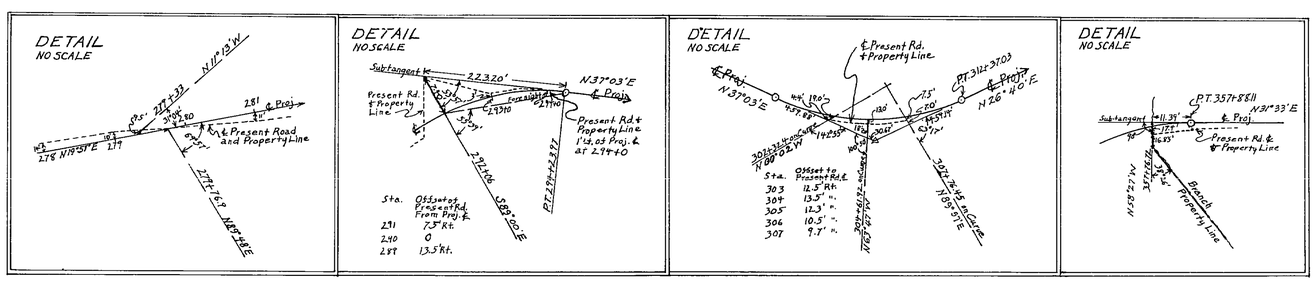

WIDTH OF REQUIRED R/W
50' Rt ℄ 50' Lt ℄

State Road 149
Sec. 2, PROJ. 5188 18680.80 Ft. = 3.538 Mi.

STATE OF FLORIDA
STATE ROAD DEPARTMENT
5408

RIGHT OF WAY MAP

PROJ. 5188, RD (291) JEFFERSON CO.

	Names	Dates	Approved by	
Designed.				
Drawn	W.C.	6-14-40		Bridge Engineer.
Traced	W.C.	6-17-40		State Highway Engineer.
Checked			Drawing	Index No.
Revised	C.E.S. S.C.B.	1-28-42 11-26-46		

27