FED. ROAD DIST. No.	STATE	Job FED. AID PROJ. No.	FISCAL YEAR	SHEET NO.	TOTAL SHEETS
8	FLA.	5407-201	46	1	

BEGIN JOB NO. 5407-201
STATION 274+05.82 =
STA. 394+65.3, F.A. PROJ. 35-C, RD. 20

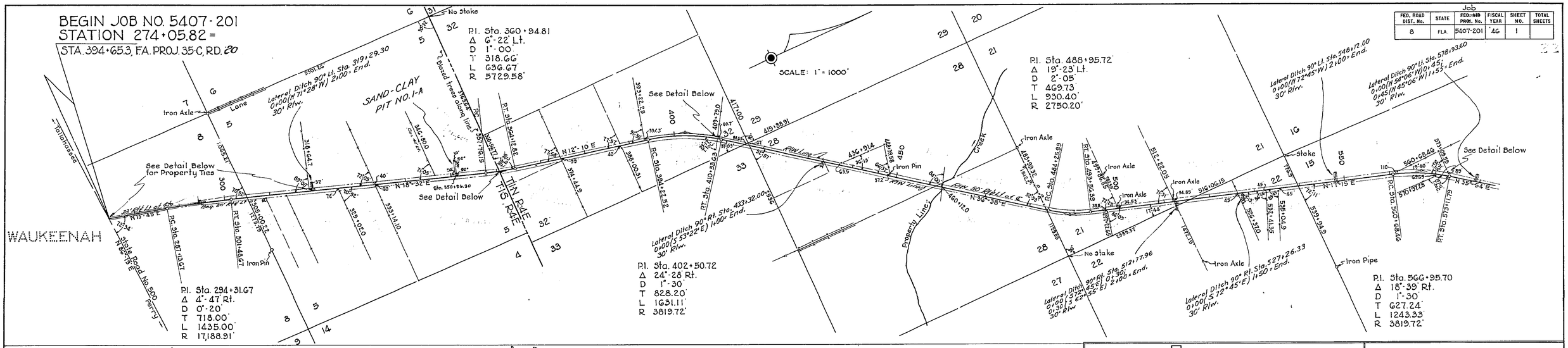

END JOB NO. 5407-201
STATION 773+12.33 =
STA. 431+46.8, PROJ. 820, RD. 57

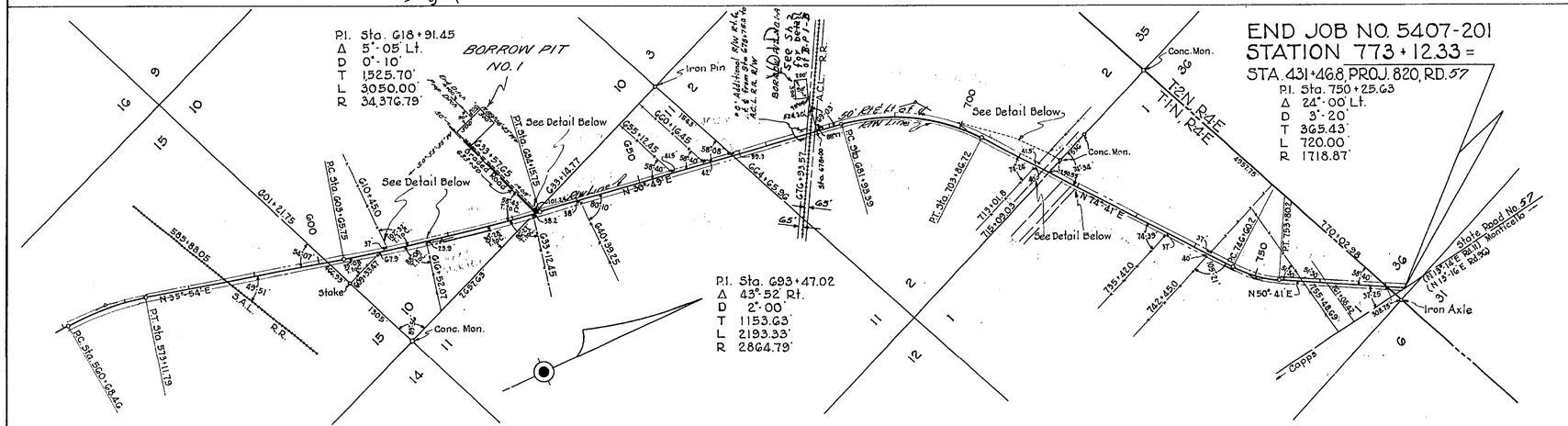

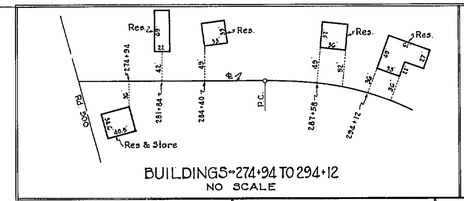

BUILDINGS ~ 274+94 TO 294+12
NO SCALE

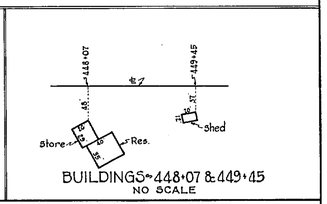

BUILDINGS ~ 448+07 & 449+45
NO SCALE

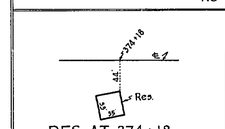

RES. AT 374+18
NO SCALE

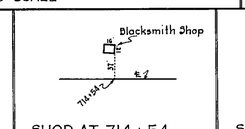

SHOP AT 714+54
NO SCALE

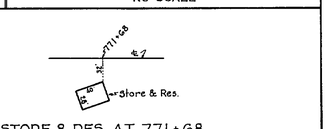

STORE & RES. AT 771+68
NO SCALE

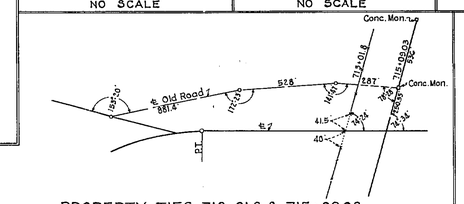

PROPERTY TIES 713+01.8 & 715+09.03
NO SCALE

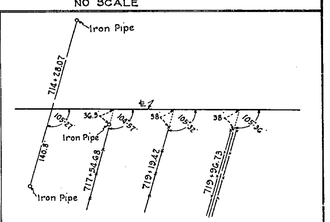

PROPERTY TIES 714+28.07 TO 719+96.73
NO SCALE

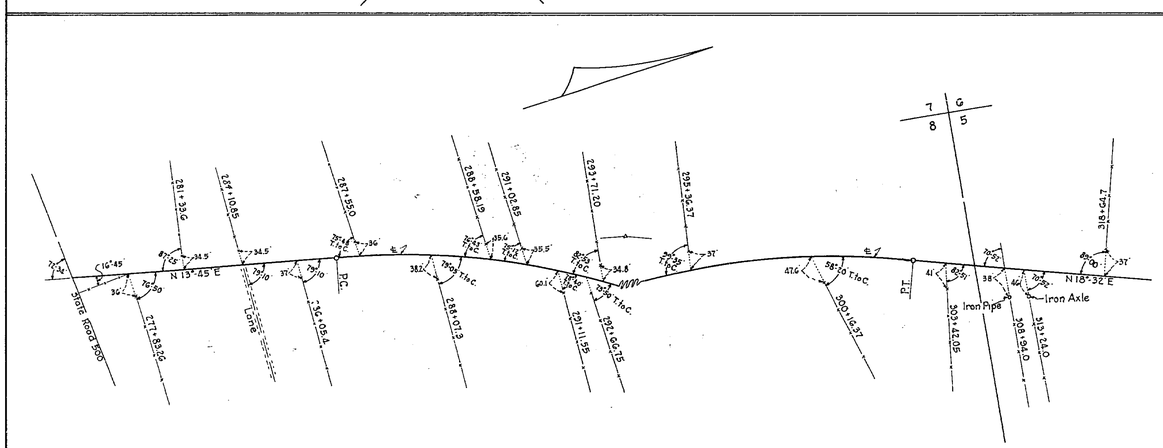

DETAIL OF PROPERTY TIES FROM STA. 274+05.82 TO 318+64.7
NO SCALE

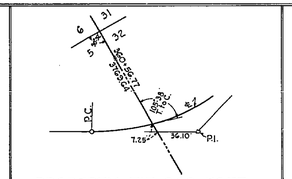

PROPERTY TIE 360+56.77
NO SCALE

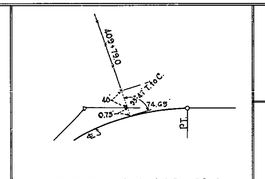

PROPERTY TIE 409+79.0
NO SCALE

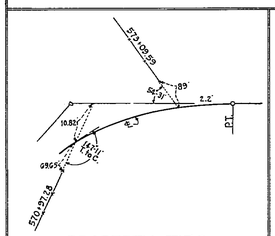

PROPERTY TIES 570+97.28 & 573+09.59
NO SCALE

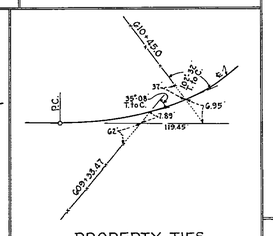

PROPERTY TIES 609+33.47 & 610+45
NO SCALE

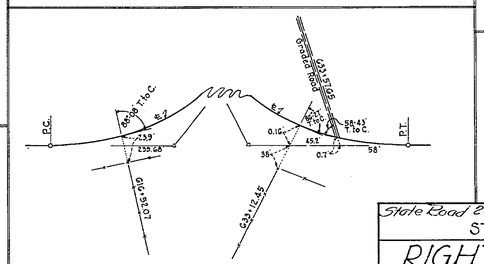

PROPERTY TIES 616+52.07 TO 633+57.65
NO SCALE

PROPOSED R/W WIDTH ~ 66' & 100'
33' RT. & 33' LT. OF CENTER LINE
FROM STA. 274+05.82 TO 295+36.37
50' RT. & 50' LT. OF CENTER LINE
FROM 295+36.37 TO END OF JOB.

State Road 259 STATE OF FLORIDA
STATE ROAD DEPARTMENT

RIGHT OF WAY MAP

SEC. NO. 5407(201) ROAD (96) JEFFERSON CO.

	Names	Dates	Approved by	
Designed			Bridge Engineer	
Drawn	D.T.	4-1-46		
Traced	W.P.	4-6-46	State Highway Engineer	
Checked			Drawing	Index No.
Revised		8-4-55		