Book № 18267, 18269, 18848

FED. ROAD DIST. No.	STATE	FED.-AID PROJ. No.	FISCAL YEAR	SHEET NO.	TOTAL SHEETS
8	FLA.	F.S.P. 5456	1940	1	2

Decl. 2°32' E. (1937)

Scale 1" = 1000'

MERIDIAN REFERENCE PROJ. 821

DETAIL AT INTERSECTION OF ROAD 59 and ROAD 20
Scale 1" = 100'

CLAY PIT № 4
Natural Drain

See Detail

Iron Axle

Pl. Sta 214+50.90
Δ = 31°47' Rt.
D = 6°
T = 221.90
L = 529.72
R = 955.37

Ditch 0+00 90° Rt. (228+11.5) - 4+00 = S 87°21' E - End.
30' R/W

To Tallahassee

To Monticello

Road 20

Conc. Mon.

Pit No. 7

See Detail Sheet No. 2

CLAY PIT № 6
Natural Drain

Air Route Beacon Light
75' U.S. 129-98

Middle Fork Burnt Mill Creek

S. Fork Burnt Mill Creek

Pl. Sta 230+00
Δ = 0°04' Lt.

Edge of Line

T 1S R 3E
T 1N R 3E

SAND PIT № 3
Natural Drain

U.S.C.E.S. Marks R.M. № 1
32' Rt. 189+42

Corey Branch Bridge

BORROW AREA
See Detail, Sheet 2

Note:- ℄ PROJECT IS ℄ EXISTING ROAD.

BEGIN PROJ. 722 (5456) RD 59
STA 10+00
= PROJ. 821 RD 259
STA 0+00

State Established

Pl. Sta 51+97.76
Δ = 62°33' Lt.
D = 5°
T = 1229.73
L = 2185.00
R = 1910.08

Pl. Sta 90+01.90
Δ = 36°22' Rt.
D = 5°
T = 622.37
L = 1212.22
R = 1910.08

CLAY PIT № 2 - Rev.
Natural Drain
See Detail Sheet 2

Pl. Sta 2+00
Δ = 1°04' Lt.

Pl. Sta 6+72.0
Δ = 0°59' Lt.

CLAY PIT № 1
Natural Drain

County Road

WACISSA

R 3 E
R 4 E

PART 1
PART 2

Pl. Sta 384+67.28
Δ = 5°55' Lt.
D = 0°30'
T = 592.20
L = 1183.35
R = 1145.19

Pl. Sta 1447+48.35
Δ = 15°34' 30" Lt.
D = 1°
T = 783.60
L = 1557.50
R = 5729.65

State Established

Lloyd Creek

PROJ. 707

Lot 36
See Detail Below

END PROJ. 722
STA 482+83.90
= PROJ. 707

Pl. Sta 475+60.43
Δ = 17°54' Rt.
D = 2°
T = 951.20
L = 895.00
R = 2864.93

Pro. Marker
Pl. Sta 382+83.90

Edge of Line

WIDTH OF REQUIRED R/W
100 ft :- 50 ft. Rt. & Lt. of ℄

DETAIL OF LOTS 36 & 41 IN LLOYD Deed Book 74" - P. 520
SCALE 1" = 50'
Note:- Lot Diamensions Or Street Width Not Given On Plat

PROJ ℄
N 1° 00' 30" W
NORTH
141.08'
R.R. Iron
N.W. Cor. Lot 36
Iron Pin
N.W. Cor. Lot 41
LOT 41
LOT 36
481+08.57
740'
482+49.56
482+83.60
740'
WEST
160' NORTH

Sta. 10+00 to Sta. 482+83.90 = 8.956 mi.
~~Sta. 0+00 to Sta. 482+83.90 = 8.956 mi.~~ 5406

State Road 59

STATE OF FLORIDA
STATE ROAD DEPARTMENT

RIGHT OF WAY MAP

PROJ. 722 (5456) RD. (43) JEFFERSON COUNTY

	Names	Dates	Approved by
Designed			Bridge Engineer.
Drawn	JPMPA JDC JLM	Sept. 1940	
Traced	JLM	10-21-40	State Highway Engineer.
Checked		2-10-42	Drawing / Index No.
Revised	J.L.S.	2-26-53	

Section 5406

2 1 PROJ 722 5406

2

2

PROJ 722

5406

TABULATION OF DEEDS

S.RD NO	GRANTOR	INSTRUMENT	DATE OF INSTR.	RECORDED BOOK	RECORDED PAGE	CLERKS NO.	REMARKS
3	Annie F. Bond	Q.C. Deed	11-6-28	XX	467	18891	R/W
1	Thomas H. Bond & Wife	W. "	12-5-28	"	485	18913	"
2	Thomas H. Lloyd, Executor	" "	12-28-28	"	483	18911	"
4	Annie F. Bond	Agreement	6-23-27	"	488	18914	"
5	Void - Not on R/W						
6	S.D. Clarke, executor of Estate	Mortgage	4-9-42	K	266	877	R/W
7	Void - Satisfied of Record						
8	S.D. Clark, Guardian	Q.C. Deed	8-17-45	CCC	254	1742	R/W
9	Emma M. Hamrick, single	"	8-28-45	CCC	255	1743	"
10	John Smith et ux	Q.C. Deed	8-19-42	BBB	246	882	R/W
11	Annie F. Bond	Sub. Lien	9-26-45	L	237	1754	R/W
12	Ann Moss, Dec. John Smith sole heir of	Tax sale certif.	8-19-42	K	269	881	R/W
13	Jasper & Nellie Verritt	Q.C. Deed	9-27-45	CCC	260	1753	"
14	Void - Outlawed - Over 20 years old						
15	Kitty Bassey et vir - Husband dec.	Q.C. Deed	8-19-42	BBB	247	883	R/W
16	Trustees I.I. Fund	Easement	3-17-42	BBB	177	659	R/W
17	Jefferson Co. vs. Susie V. Nickerson, etal	Final Judg.	11-16-45				
18	S.D. Clark et ux	Q.C. Deed	4-9-42	BBB	239	878	R/W
19	John Pasco et al	Q.C. Deed	8-20-42	BBB	249	885	R/W
20	Isla B. Taylor et vir	Q.C. Deed	8-20-42	BBB	244	886	R/W
21	Bloxham L. Clayton, et ux	"	10-3-45	CCC	262	1766	"
22	Marvin C. Clayton et ux	Q.C. Deed	4-7-42	BBB	248	884	R/W
23	Sheldon Whitehouse, et ux	"	9-1-45	CCC	261	1778	"
24	See SRD 17						
25	" " 17						
26	" " 17						
27	Void - Pit changed - Covered by SRD 43						
28	Void - Certificate Redeemed						
29	S.D. Clark & L.R. Rainey	Tax sale certif.	5-11-42	K	267	879	R/W & Bor. Pit
30	William F. Whitehouse, et ux	Q.C. Deed	9-5-45	CCC	255	1744	R/W
31	Cenia L. Groom, et vir	"	9-10-45	CCC	256	1745	"
32	Void - Not needed						
33	Void - Lease expired						
34	S.D. Clark & L.R. Rainey	Tax sale certif.	5-11-42	K	265	871	R/W & Bor. Pit
35	Void - Not needed						
36	See SRD 17						
37	" " 17						
38	E.H. Groom et ux	Q.C. Deed	8-20-42	BBB	243	887	R/W
39	Fannie L. Chancy Widow	Q.C. Deed	8-20-42	BBB	240	888	R/W
40	Void - Satisfied of Record						
41	Void - Not needed						
42	Bloxham L. Clayton, et ux	Easement	11-14-45	CCC	289	1898	B. Pit
43	See SRD 17						
44	Cenia L. Groom, et vir	Easement	9-10-45	CCC	257	1746	Ditch
45	Isla B. Taylor, et vir	"	8-28-45	CCC	258	1747	"
46	Jefferson County	Conta-Resol.	9-20-45				
47	Jefferson Co. vs. Susie V. Nickerson, etal	Notice Taking	10-3-45				
48	" " " " " "	Notice Em. Dom.	10-3-45				
49	" " " " " "	Petition	10-3-45				
50	" " " " " "	Notice Lis Pen.	10-3-45				
51	" " " " " "			Motion for Dismissal			
52	" " " " " "		11-16-45	Order of Dismissal			
53	" " " " " "	Motion	11-16-45	Order Correcting Description			
54	" " " " " "	Oath of Guardin	11-16-45				
55	" " " " " "	Motion & Order	11-16-45	Appointing Appraisers			
56	" " " " " "	Ans. of Guardin					
57	" " " " " "	Clerk's Cert.					
58	I. B. Granger, single	Q.C. Deed	9-27-45	CCC	259	1752	R/W
59	Sheldon Whitehouse, et ux	Easement	3-7-46	CCC	362	2179	Ditch
60	Isla B. Taylor, et vir	"	3-30-46	CCC	383	2264	"

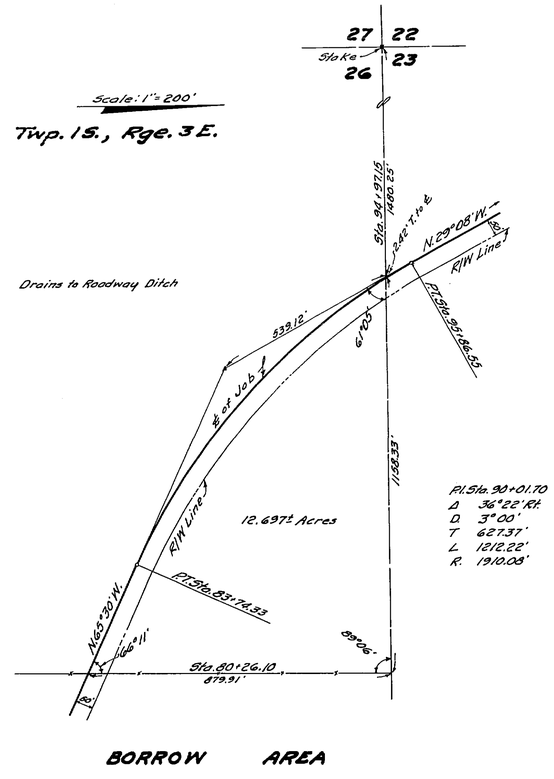

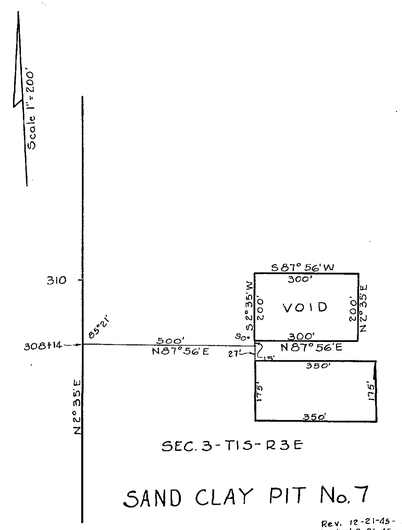

SAND CLAY PIT No. 7

Rev. 12-21-45 - L
Added 8-21-45 - L

Scale 1" = 100'

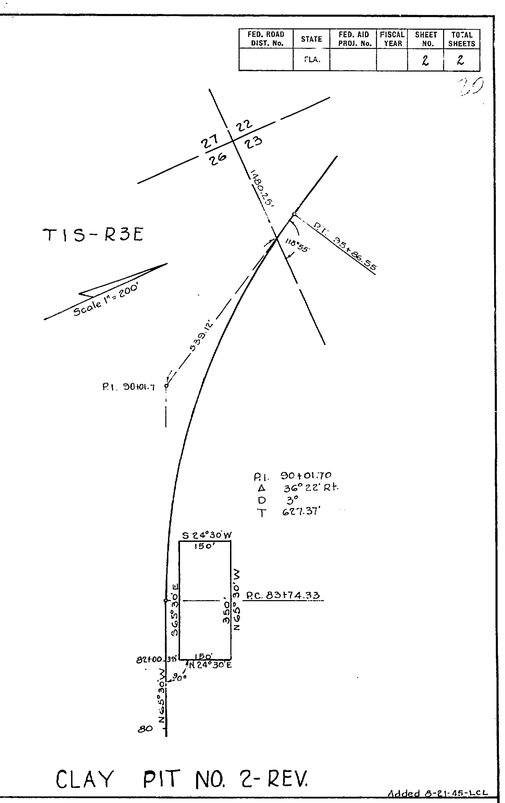

CLAY PIT NO. 2-REV.

Added 8-21-45-LCL

Scale 1" = 100'

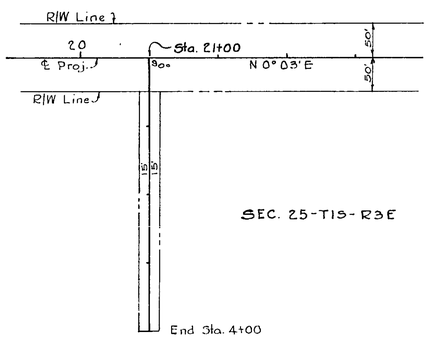

DITCH RT. STA. 21+00
30' R/W Required

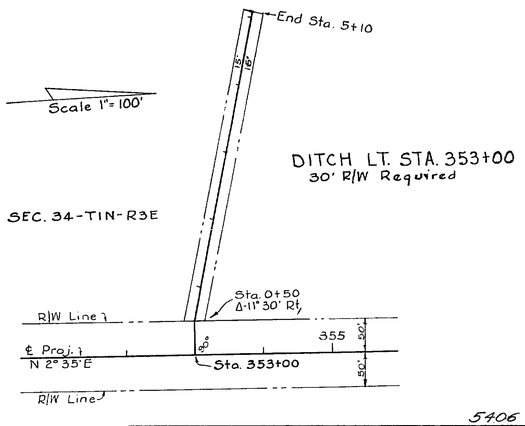

5406

FED. ROAD DIST. No.	STATE	FED. AID PROJ. No.	FISCAL YEAR	SHEET NO.	TOTAL SHEETS
	FLA.			2	2

STATE OF FLORIDA
STATE ROAD DEPARTMENT

JEFFERSON COUNTY

ROAD (43) 59 PROJECT 722

	Names	Dates	Approved by	
Designed			Bridge Engineer.	
Drawn				
Traced			State Highway Engineer.	
Checked			Drawing	Index No.
Revised				

20