FED. ROAD DIV. No.	STATE	PROJECT No.	FISCAL YEAR	SHEET No.
3	FLA.	54030-2502		1

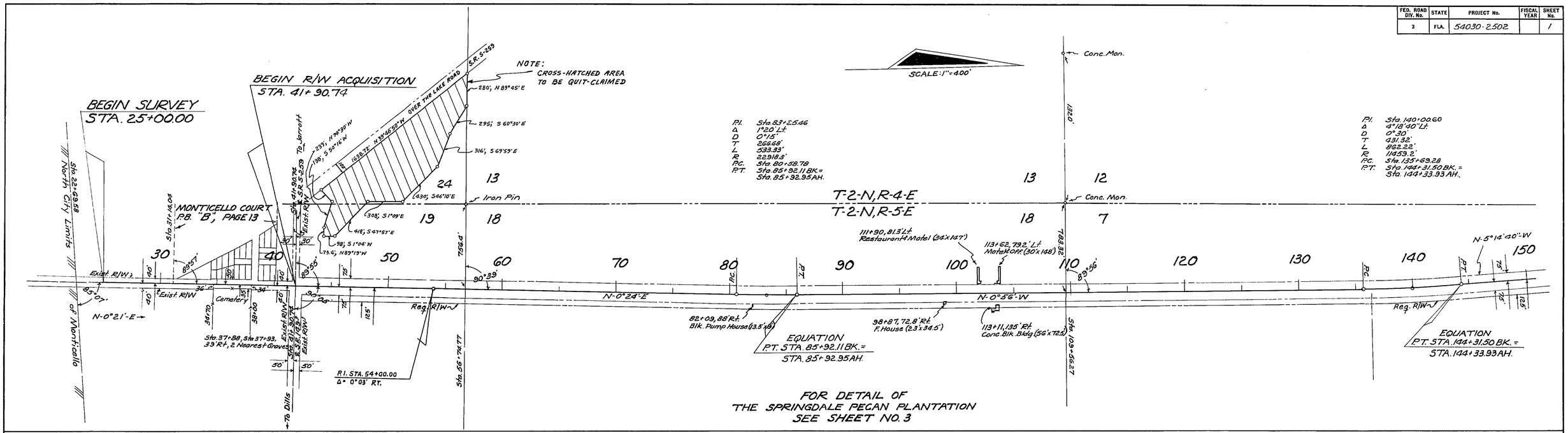

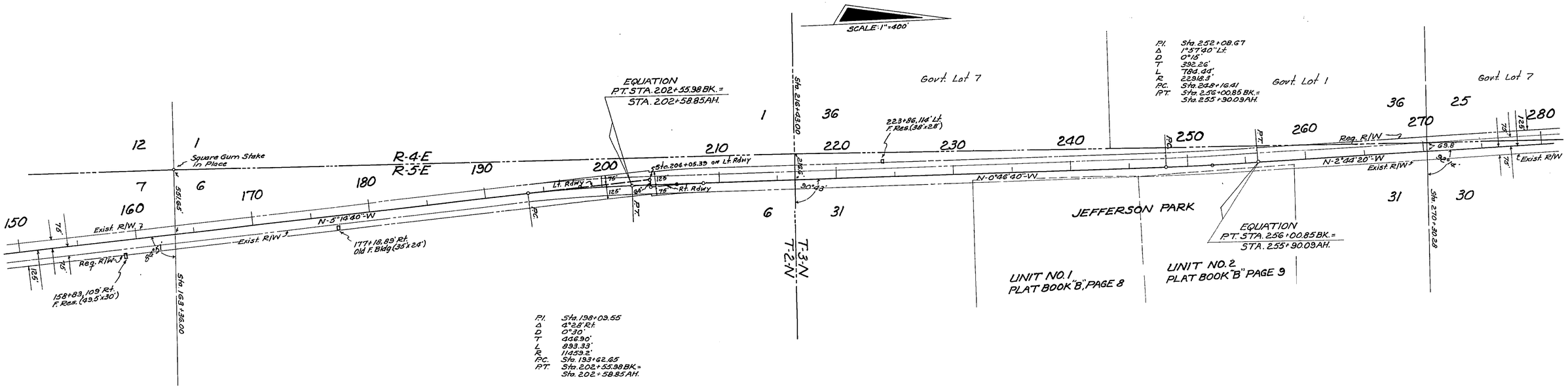

QUIT-CLAIM AREA	B.W.	12-15-77
	S.C.	5-8-63
	R.R.M.	1-31-63
REVISION	BY	DATE

STATE OF FLORIDA
STATE ROAD DEPARTMENT

RIGHT OF WAY MAP

STATE ROAD No. 57 JEFFERSON COUNTY

	BY	DATE	APPROVED BY	DATE
DRAWN				
TRACED	D.F.E.	10-24-62	DISTRICT ENGINEER	
CHECKED				12-10-62
COMPARED			ENGINEER OF RIGHTS OF WAY	
INDEXED			STATE HIGHWAY ENGINEER	

SECTION 54030-2502 SHEET 1 OF 3

MONTICELLO TO GA. LINE

FED. ROAD DIV. No.	STATE	PROJECT No.	FISCAL YEAR	SHEET No.
3	FLA.	54030-2502		2

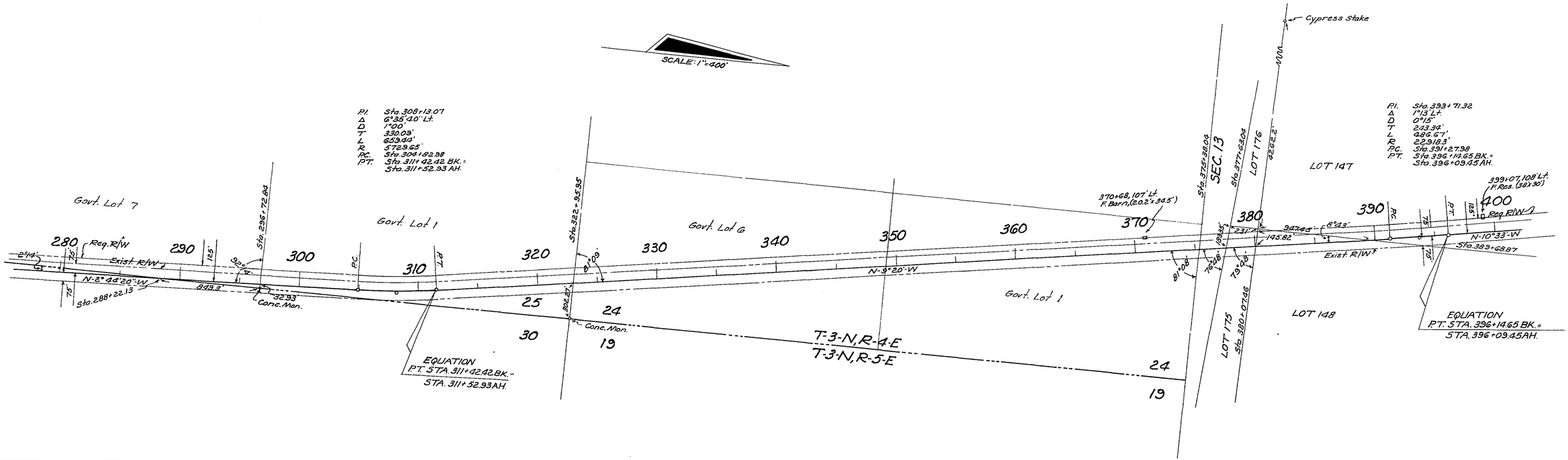

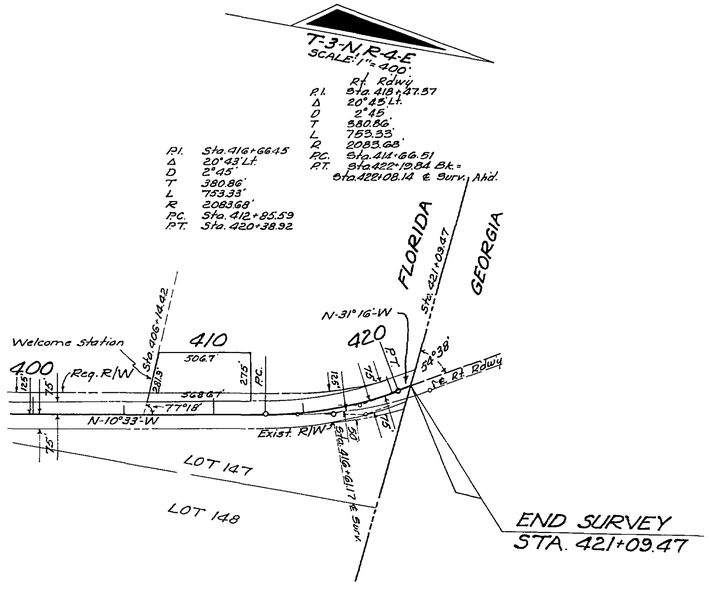

UTILITY POLES

POWER

STA.	RT.	LT.	STA.	RT.	LT.	STA.	RT.	LT.
28+16	83.5'		142+82	69.5'		297+35	69'	
28+37	33.5'		148+11	70.6'		301+26	68'	
29+81	33.5'		151+30		70'	304+64	65'	
31+80	31.8'		155+60	68.5'		308+28	68'	
32+80	31.8'		157+57	68'		312+10	69'	
33+81	32'		159+52	69'		315+72	69.3'	
35+48	32.3'		161+05		68'	319+34	68.2'	
37+26	32.5'		161+28	68'		322+88	68.7'	
39+26	31.5'		163+77	68'		327+16	69.6'	
41+37	32'	37'	166+04	68'		331+23	69.9'	
42+76	68'		170+01	67'		334+87	69.5'	
45+63	69'		173+47	68'		338+58	69'	
48+55	69'		177+04	68.2'		342+28	68.4'	
51+53		67.5'	180+52	68'		345+09	68.5'	
51+74	68.5'		184+04	68'		346+00	68'	
54+53	68'		187+98	67.8'		349+78	69'	
57+20	65'		191+99	69'		352+53	69'	
59+56	64.5		195+98	68'		355+16	42'	
62+02	68.5'		199+96		69'	359+33	69'	
64+60	68'		199+99	68'		363+62	68.5	
66+59	67.5'		204+98	68'		367+70	69'	
69+99	68.5'		209+43	67'		371+70	68'	
73+45	67.5'		213+31	68'		372+04		74'
75+48	68.5'		217+03	68'		375+23	69'	
79+99	68'		220+80	68'		378+64	68.5'	
82+12	66.5'		224+53		67'	380+17	26'	
85+65	68.5'		224+62	68'		380+20	68.2'	
89+44	67.8'		228+15	67'		381+99	69'	
93+27	67.5'		232+01	67'		385+52	68.3'	
97+00	68'		235+93	68'		389+02	69'	
100+81	67.5'		239+34	67'		392+42	45'	
104+54	67'		239+56		67'	396+96	46'	
108+45	67.5'		242+97	71'		400+33	49.5'	
109+54	67.4'		246+19	71'		403+52	53'	
111+94		69.8'	252+87	69'		406+26	59'	
112+29	69'		256+86	68'		410+90	68.5'	
114+06	68.6'		260+89	68'		415+44	69'	
115+28	68.5'		265+04	68'		420+09	68'	
119+21	68.5'		269+06	69'		420+48	73.5'	
123+15	70'		273+29	66'				
127+07	70'		277+40	67'				
130+94	70'		281+68	69'				
134+83	71'		285+54	68'				
136+78	69.5'	68.6'	289+40	69'		42+40	67'	
138+76	71'		293+41	69'		163+04	65.5	

Owner- Fla. Power Co. Monticello, Fla.

Owner- Tri County Elec. Coop Inc. Madison, Fla.

TELEPHONE

STA.	RT.	LT.	STA.	RT.	LT.	STA.	RT.	LT.	STA.	RT.	LT.	STA.	RT.	LT.
ϕ 28+23		44'	ϕ 109+52.5		70'	ϕ 195+98	68'		ϕ 260+89	68'		✗ 328+97		68.6
ϕ 28+37	33.5'		ϕ 112+29	69'		✗ 196+00		70'	✗ 261+28		69'	ϕ 331+23	69.6'	
ϕ 29+81	33.5'		ϕ 114+90		69'	✗ 197+95		67.5'	✗ 263+61		69'	✗ 331+34		68'
ϕ 31+80	31.8'		ϕ 117+98		68.5'	ϕ 199+96		69'	ϕ 265+04	68'		ϕ 334+87	69.5'	
ϕ 32+80	31.8'		ϕ 120+00		70'	ϕ 199+99	68'		✗ 266+02		69'	✗ 335+15		69'
ϕ 33+81	32'		ϕ 123+97		71'	✗ 202+82		70'	✗ 268+39		69'	✗ 337+94		69'
ϕ 35+48	32.3'		ϕ 126+99		71'	ϕ 204+98	68'		ϕ 269+06	69'		ϕ 338+58	69'	
ϕ 37+26	32.5'		ϕ 130+03		69.8	✗ 205+47		69'	✗ 270+87		69'	✗ 340+37		68.4'
ϕ 39+26	31.5'		ϕ 132+93		70.4'	✗ 207+80		69'	✗ 273+22		68'	ϕ 342+28	68.4'	
ϕ 41+37	32'		ϕ 134+83	71'		ϕ 209+43	67'		ϕ 273+29	66'		✗ 342+82		68.3'
ϕ 44+98		68'	ϕ 136+42		68'	✗ 210+18		71'	✗ 275+58		70'	ϕ 345+09	68.5'	
ϕ 46+59		68'	ϕ 136+78	69.5'	68.6	✗ 212+50		76'	ϕ 277+40	67'		ϕ 346+00	68'	
ϕ 47+87		68'	ϕ 139+49		70.3	ϕ 213+31	68'		✗ 277+99		70'	✗ 347+73		68.4
ϕ 48+55	69'		ϕ 142+67		70'	✗ 214+82		75'	✗ 280+38		69'	ϕ 349+78	68'	
ϕ 49+05		68'	ϕ 146+02		70.6'	ϕ 217+03	68'		ϕ 281+68	69'		ϕ 350+05		68.5'
ϕ 50+34		68'	ϕ 148+60		70'	✗ 217+28		74'	✗ 282+79		69'	✗ 352+41		67.5
ϕ 51+53		67.5'	ϕ 151+30		70'	✗ 219+75		68'	✗ 285+40		68'	ϕ 352+53	69'	
ϕ 51+74	68.5'		ϕ 151+48	70'		ϕ 220+80	68'		ϕ 285+54	68'		355+16	42'	68.5
ϕ 53+51		68'	ϕ 154+90		70'	✗ 222+23		68'	✗ 287+79		69'	✗ 358+23		68'
ϕ 55+43		68.5'	ϕ 155+60	68.5		ϕ 224+53		67'	ϕ 289+40	69'		ϕ 359+33	69'	
ϕ 57+14		68.3'	✗ 157+39		68.4'	ϕ 224+62	68'		✗ 290+16		69'	✗ 361+01		75'
ϕ 58+88		69.5'	ϕ 157+57	68'		✗ 227+22		69'	✗ 292+57		69'	ϕ 363+62	68.5	
ϕ 60+60		69.7'	ϕ 159+54	69'		✗ 228+15	67'		ϕ 293+41	69'		✗ 364+08		71'
ϕ 62+34		69.5'	✗ 160+40		68.5'	✗ 229+90		69'	✗ 294+96		68'	✗ 366+76		69'
ϕ 64+14		70'	ϕ 161+05		68'	ϕ 232+01	67'		✗ 297+33		69'	ϕ 367+70	69'	
ϕ 64+60	68'		ϕ 161+28	68'		✗ 232+29		68'	ϕ 297+35	69'		✗ 369+77		22'
ϕ 66+10		69'	✗ 162+78		72'	✗ 234+60		69'	✗ 299+76		69'	ϕ 371+70	68'	
ϕ 67+78		69.5'	ϕ 163+17	68'		ϕ 235+93	68'		ϕ 301+26	68'		✗ 375+00		70'
ϕ 69+50		69.5'	✗ 166+01		72.5	✗ 237+15		69'	✗ 302+12		69'	ϕ 375+23	69'	
ϕ 71+37		70'	ϕ 166+04	68'		ϕ 239+34	67'		304+64	65'	69'	✗ 378+01		71.5'
ϕ 72+84		69'	✗ 168+99		74.2'	ϕ 239+56		67'	✗ 306+95		69'	ϕ 378+64	68.5'	
ϕ 74+90		69'	ϕ 170+01	67'		✗ 242+04		69'	ϕ 308+28	68'		ϕ 380+20	68.2'	
ϕ 75+48	68.5'		ϕ 173+47	68'		ϕ 242+97	71'		✗ 309+33		69.2'	✗ 381+10		72.8'
ϕ 77+64		69'	✗ 174+62		70.5'	✗ 244+44		68'	✗ 311+85		68.4'	ϕ 381+99	69'	
ϕ 79+01		68.5'	ϕ 177+04	68.2'		ϕ 246+19	71'		ϕ 312+10	69'		✗ 383+86		71.5'
ϕ 80+48		69'	✗ 177+44		74'	✗ 246+81		68'	✗ 314+37		68'			
ϕ 81+94		69'	✗ 180+21		63.5	✗ 249+28		68'	ϕ 315+72	69.3'				
ϕ 82+12	66.5'		ϕ 180+52	68'		ϕ 249+51	74'		✗ 316+94		68'			
ϕ 84+97		68.7'	ϕ 184+04	68'		✗ 251+67		70'	✗ 319+33		69'			
ϕ 88+05		69.5'	✗ 185+07		61.5	✗ 252+70		70'	ϕ 319+34	68.2'				
ϕ 91+00		68.5'	✗ 187+58		71.5'	ϕ 252+87	69'		✗ 321+72		69.4'			
ϕ 94+01		69'	ϕ 187+98	67.8'		✗ 254+12		69'	ϕ 322+88	68.7'				
ϕ 96+95		69'	✗ 190+39		67.8'	✗ 256+05		70'	✗ 324+13		68.5'			
ϕ 100+05		69'	ϕ 191+99	69'		ϕ 256+86	68'		✗ 326+55		68.6'			
ϕ 106+01		69'	✗ 193+18		69.5	✗ 258+90		70'	ϕ 327+16	69.6				

Owners-
ϕ - Southeastern Tele. Co. Monticello, Fla.
Δ - Southern Bell Telephone Teleg. Co.
✗ - Private Owners { J.W. Timmons, Rt. 2, Monticello, Fla. / L.R. Curles, Rt. 2 " / C.L. Pope, % Ga. Fla. Motor Court, Monticello, Fla.

Revision	By	Date
R/W	S.C.	5-8-63
	P.R.M.	1-31-63

STATE OF FLORIDA
STATE ROAD DEPARTMENT

RIGHT OF WAY MAP

STATE ROAD No. 57 JEFFERSON COUNTY

	By	Date	Approved By	Date
Drawn				
Traced	D.F.E.	10-24-62	District Engineer	12-10-63
Checked			Engineer of Rights of Way	
Compared				
Indexed			State Highway Engineer	

SECTION 54030-2502 SHEET 2 OF 3

MONTICELLO TO GA. LINE

FED. ROAD DIV. No.	STATE	PROJECT No.	FISCAL YEAR	SHEET No.
3	FLA.	54030-2502		3

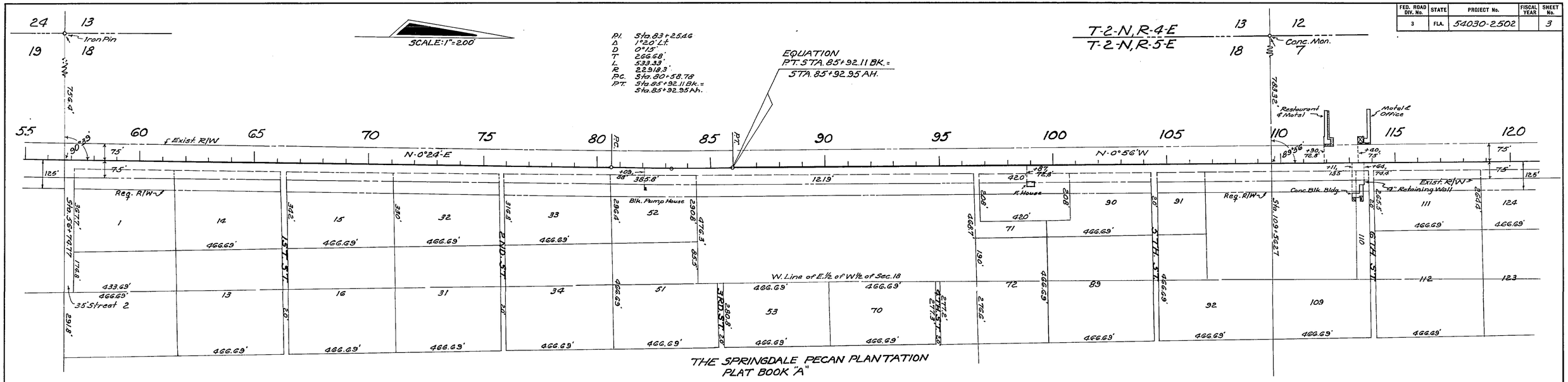

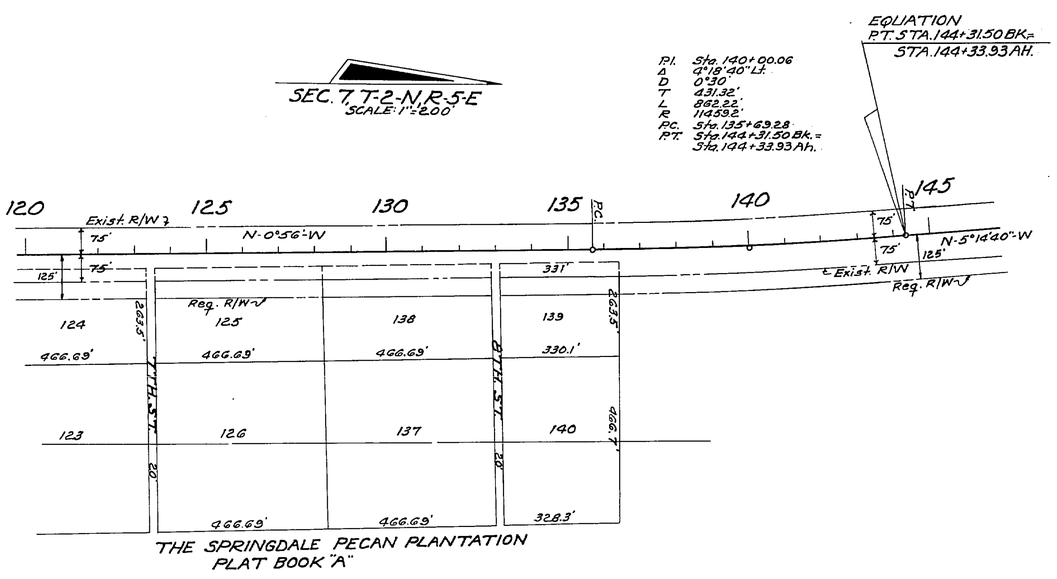

STATE OF FLORIDA
STATE ROAD DEPARTMENT

RIGHT OF WAY MAP

STATE ROAD No. 57 JEFFERSON COUNTY

	By	Date	Approved By	Date
Drawn				
Traced	D.F.E.	10-24-62		
Checked				
Compared				
Indexed				

District Engineer
Engineer of Rights of Way
State Highway Engineer

Revision	By	Date
	R.R.M.	1-31-63

SECTION. 54030-2502 SHEET 3 OF 3

MONTICELLO TO GA. LINE