54020 2502 1 5

FED. ROAD DIV. No.	STATE	SEC. AND JOB No.	FISCAL YEAR	SHEET No.	TOTAL SHEETS
3	FLA.	54020-2502	'62	1	

EXISTING R/W WIDTH

100' Lt. of ℄ of Surv. from Sta. 657+22.32 to Sta. 8+57.67
Varies Rt. of ℄ of Surv. from Sta. 657+22.32 to Sta. 8+57.67
33 Rt. & Lt. of ℄ of Surv. from Sta. 8+57.67 to Sta. 5GG+56
100 Rt. & Lt. of ℄ of Surv. from Sta. 5GG+56 to Sta. 373+09.60
33 Rt. of ℄ of Surv. from Sta. 373+09.60 to Sta. 1043+95
33 Lt. of ℄ of Surv. from Sta. 373+09.60 to Sta. 1007+50
75 Lt. of ℄ of Surv. from Sta. 1007+50 to Sta. 1020+72
33 Lt. of ℄ of Surv. from Sta. 1020+72 to Sta. 1043+95
75 Rt. & Lt. of ℄ of Surv from Sta. 1043+95 to Sta. 1052+93
33 Rt. of ℄ of Surv. from Sta. 1052+93 to Sta. 1060+81
75 Lt of ℄ of Surv. from Sta. 1052+93 to Sta. 1060+81

75' Rt. of ℄ of Surv. from Sta. 1060+81 to Sta. 1127+58.40
132 Lt. of ℄ of Surv. from Sta. 1060+81 to Sta. 1118+00
Varies from 132' Lt. of ℄ of Surv. at Sta. 1118+00 to 75' at Sta. 1120+00
75' Lt. of ℄ of Surv. from Sta. 1120+00 to Sta. 1127+58.40

REQUIRED R/W WIDTH

110' Rt. of ℄ of Lt. Rdwy. from Sta. 657+32.94 to Sta. 664+56.85
110' Rt. of ℄ of Surv. from Sta. 7+07.20 to Sta. 369+00
Varies from 110' Rt. of ℄ of Surv. at Sta. 369+00 to 100' Rt. at Sta. 375+00
Varies from 100' Rt. of ℄ of Surv. at Sta. 375+00 to 74' Rt. at Sta. 375.95
74' Rt. of ℄ of Surv. from Sta. 375.95 to Sta. 386+62
Varies from 137' Rt. of ℄ of Surv. at Sta. 386+62 to 118' Rt. at Sta. 387+35
74' Rt. of ℄ of Surv. from Sta. 387+35 to Sta. 1003+80
99.5' Rt. of ℄ of Surv. from Sta. 1003+50 to Sta. 1011+07.94
Varies from 56' Rt. of ℄ of Rt. Rdwy at Sta. 1011+07.94 to 50' Rt. at Sta. 1028+24.18
50' Rt. of ℄ of Surv. from Sta. 1028+37.77 to Sta. 1043+95
50' Rt. of ℄ of Surv. from Sta. 1052+93 to Sta. 1060+81
50' Lt. of ℄ of Surv. from Sta. 8+57.67 to Sta. 386+62
50' Lt. of ℄ of Surv. from Sta. 373+09.60 to Sta. 375+00
Varies from 50' Lt. of ℄ of Surv. at Sta. 375+00 to 33' at Sta. 375.95
56' Lt. of ℄ of Surv. from Sta. 1004+50 to Sta. 1007+50
56' Lt. of ℄ of Lt. Rdwy from Sta 1020+72 to Sta. 1029+26.24
110' Lt. of ℄ of Surv. from Sta. 1023+23.02 to Sta. 1060+81

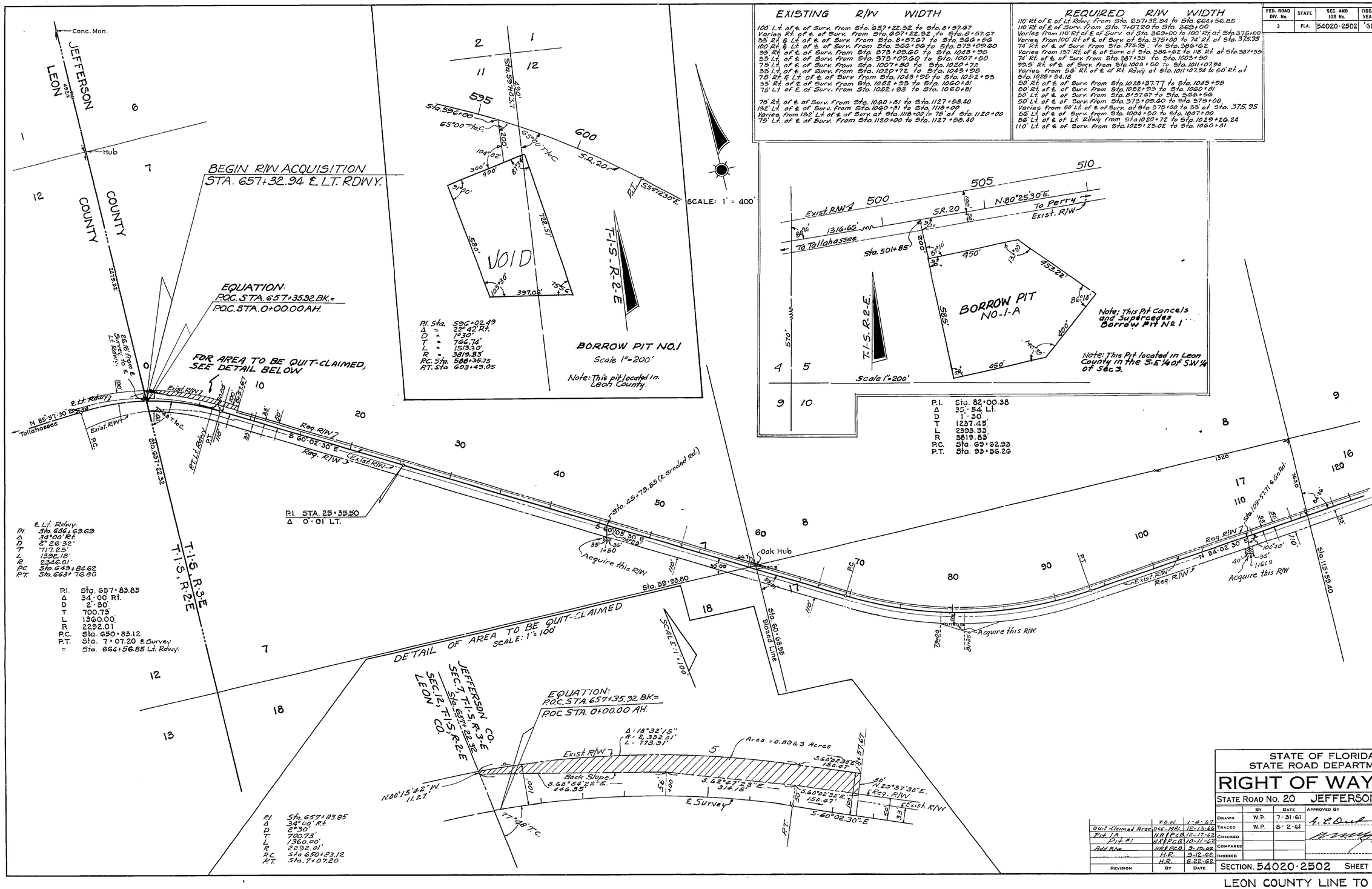

STATE OF FLORIDA STATE ROAD DEPARTMENT

RIGHT OF WAY MAP

STATE ROAD No. 20 JEFFERSON COUNTY

		BY	DATE	APPROVED BY	DATE
	DRAWN	W.P.	7-31-61		
Quit-Claimed Area	TRACED	W.P.	8-2-61		
Pit 1A	CHECKED			DISTRICT ENGINEER	6-28-62
Pit #1	COMPARED			CHIEF ENGINEER-DIRECTOR OF RIGHTS OF WAY	
Add R/W	INDEXED			STATE HIGHWAY ENGINEER	

REVISION	BY	DATE
T.O.W.		1-4-62
DFE-MHL		12-13-62
HR & PCB		12-17-62
HR & PCB		10-11-62
HR & PCB		2-15-62
H.R.		3-12-62
H.R.		6-22-62

SECTION 54020-2502 SHEET 1 OF 5

LEON COUNTY LINE TO CAPPS

FED. ROAD DIV. No.	STATE	SEC. AND JOB No.	FISCAL YEAR	SHEET No.	TOTAL SHEETS
3	FLA.	54020-2502	'61	2	

54020 2502 2 5

JEFFERSON COUNTY PECAN AND LIVESTOCK COMPANY SUBDIVISION "B" DEED BOOK "H-H" PAGE 500

STATE ROAD 59
P.I. Sta. 5+99.80
Δ 31° 49' Rt.
D 6° 00'
T 272.28'
L 530.28'
R 955.366'
P.C. Sta. 3+27.52
P.T. Sta. 8+57.80

T-1-S, R-3-E

SCALE: 1" = 400'

P.I. STA. 221+47.0
Δ 0° 01' LT.

Sta. 222+93.00

Req. R/W 7 — Exist. R/W — Req. R/W 7 — N 84° 02' 30" E — Conc. Mon. — Con. Loc. Verified — Conc. Mon. — N 84° 01' 30" E — Exist. R/W — Req. R/W

Sta. 169+72.15

Exist. R/W 2

Sta. 198+51.25

Sta. 202+52.0 — Sta. 209+13, 99 Rt. Fr. Res (25'x25') — Sta. 209+72, 39' Rt. Fr. Bldg (9'x23') — Sta. 209+ 04.16 Fr. Ser. Sta (25'x85') — Sta. 210+66, 60 Rt. Fr. Bldg (11'x15') — Sta. 213+39, 113' Rt. Fr. Res. (25'x27') — Sta. 218+05.29 — Sta. 219+50.05 — Sta. 219+58.55

Acquire this R/W

I. Pipe

Conc. Mon.

Houston Texas Gas & Oil Corp. (24" Gas Main)

Old St. Augustine Rd.

DETAIL 14

℄ Survey 7

Sta. 223+00 ℄ Sta. 0+00 Gr. Rd.

Sta. 1+35

NO SCALE

DETAIL "A"

Sta. 301+82.69

Sta. 303+00

N 84° 01' 30" E

Sta. 307+67.00

BORROW PIT No. 2 EXTENSION

SCALE: 1" = 200'

JEFFERSON COUNTY PECAN AND LIVESTOCK COMPANY SUBDIVISION "A" DEED BOOK "H-H" PAGE 495

P.I. Sta. 358+31.00
Δ 8° 47' Lt.
D 0° 30'
T 880.06'
L 1756.66'
R 11459.2
P.C. Sta. 349+50.94
P.T. Sta. 367+07.60

Sta. 0+79

Sta. 301+82.69 ℄ = Sta. 0+00 Graded Rd.

Sta. 1+33

SCALE: 1" = 400'

DETAIL

Sta. 275+95.44

Sta. 278+31.82

Sta. 282+53.16

Sta. 301+97.0

Sta. 315+21.0

Sta. 326+32.55

Sta. 352+90.0

Sta. 262+00

30' Haul Route

Exist. R/W

Req. R/W 7

Acquire this R/W

℄ Sta. 303+00

Conc. Mon.

Sta. 302+18, 91 Rt. Conc. Blk Bldg (30'x50')

Acquire this R/W

Conc. Mon. ℄ Sec. Con.

BORROW PIT NO.3

BORROW PIT NO.2 Rt Sta. 303+00

BORROW PIT NO. 2 EXTENSION Pit Angles: 30°

SEE Detail "A"

I. Pipe

BORROW PIT NO.4-A

NOTE: This Pit Cancels and Supercedes Borrow Pit No.4

30' Haul Route

Sta. 346+36.05

T-1-S, R-3-E
T-1-S, R-4-E

Revision	By	Date
Detail on Pit	d.W. - R.O.W.	8-7-62
Rel. of R/W No. 2 Ext.	H.R. - T.O.W.	2-28-66
Rel. of R/W No. 2 Ext.	R.C. - T.O.W.	2-11-64
Rel. Pit Extension Pit Extension	R.C. - T.O.W.	1-13-64
	H.R. - T.O.W.	12-18-63
Haul Route	DRA - T.O.W.	1-22-63
Borrow Pit 4-A	PRM/RC/S	1-22-63
Pits	DFE/FPC/B	10-5-62
Add R/W	HRE/P.C.B	9-20-62
	H.R.	2-12-62
	H.R.	6-26-62

STATE OF FLORIDA
STATE ROAD DEPARTMENT

RIGHT OF WAY MAP

STATE ROAD No. 20 JEFFERSON COUNTY

	By	Date	Approved By	Date
Drawn	W.P.	7-31-61		
Traced	W.P.	8-2-61		
Checked			DISTRICT ENGINEER	
Compared				
Indexed			ENGINEER OF RIGHTS OF WAY	
			STATE HIGHWAY ENGINEER	

SECTION 54020-2502 SHEET 2 OF 5

LEON COUNTY LINE TO CAPPS

FED. ROAD DIV. No.	STATE	SEC. AND JOB No.	FISCAL YEAR	SHEET No.	TOTAL SHEETS
3	FLA.	54020-2502	'61	3	

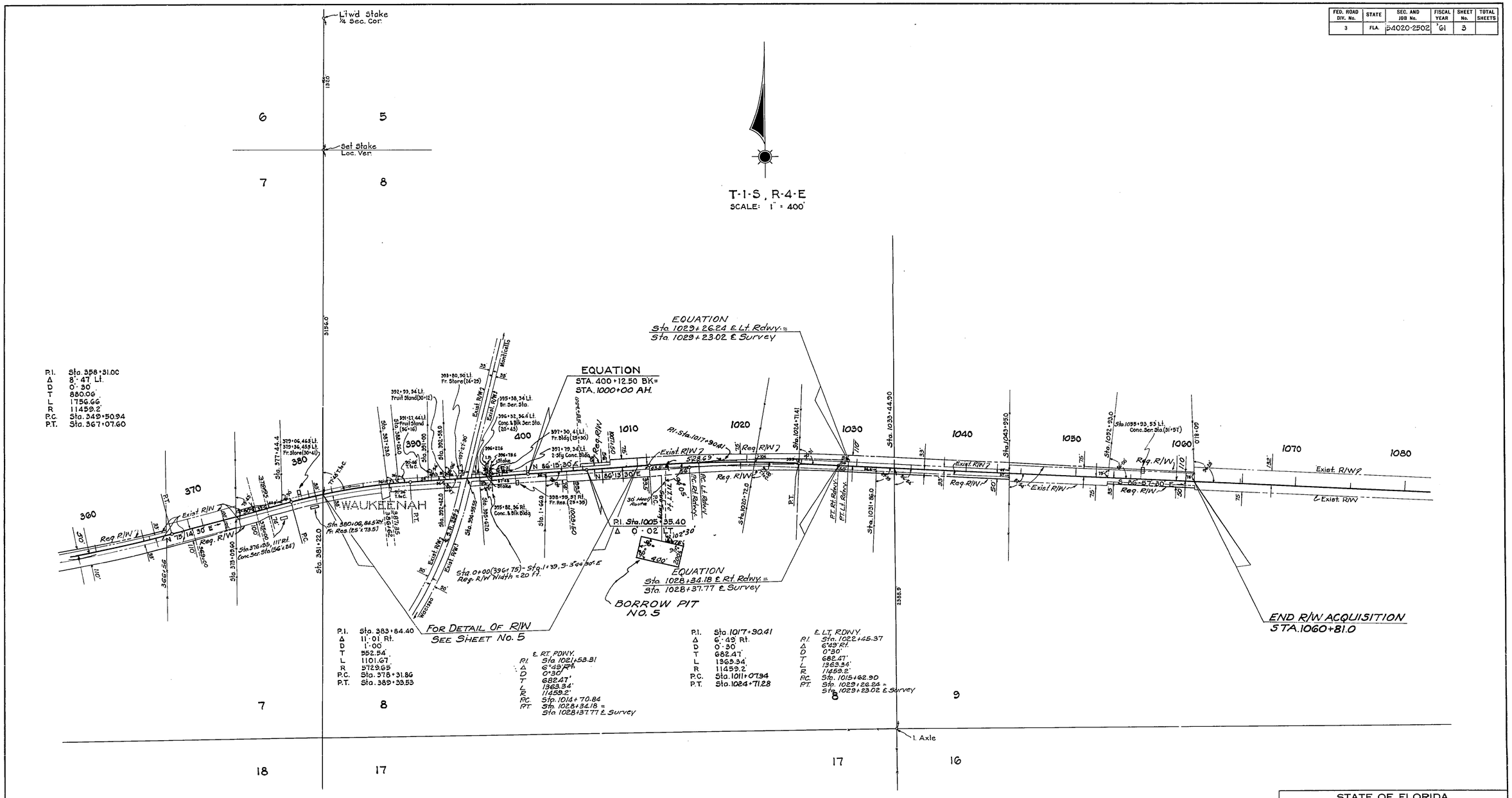

R/W	H.R. & T.O.W.	3-27-63
Haul Route	P.R.M. T.O.W.	1-23-63
Pit #5	DPE & PCB	10-5-62
Ditch	SC & PCB	9-20-62
	H.R.	9-22-62
	H.R.	6-22-62
REVISION	BY	DATE

STATE OF FLORIDA
STATE ROAD DEPARTMENT

RIGHT OF WAY MAP

STATE ROAD No. 20 JEFFERSON COUNTY

	BY	DATE
DRAWN	W.P.	7-31-61
TRACED	W.P.	8-4-61
CHECKED		
COMPARED		
INDEXED		

APPROVED BY — DATE

DISTRICT ENGINEER 6-28-62

ENGINEER OF RIGHTS OF WAY

STATE HIGHWAY ENGINEER

SECTION 54020-2502 SHEET 3 OF 5

LEON COUNTY LINE TO CAPPS

54020 2502 3 5

FED. ROAD DIV. No.	STATE	SEC. AND JOB No.	FISCAL YEAR	SHEET No.	TOTAL SHEETS
3	FLA.	54020-2502	61	4	

54020 2502 4 5

T-1-S, R-4-E
SCALE: 1" = 400'

P.I. Sta.1092+97.75
Δ 14° - 55' Lt.
D 1° - 00'
T 750.10'
L 1491.67'
R 5729.65'
P.C. Sta.1085+47.65
P.T. Sta.1100+39.32

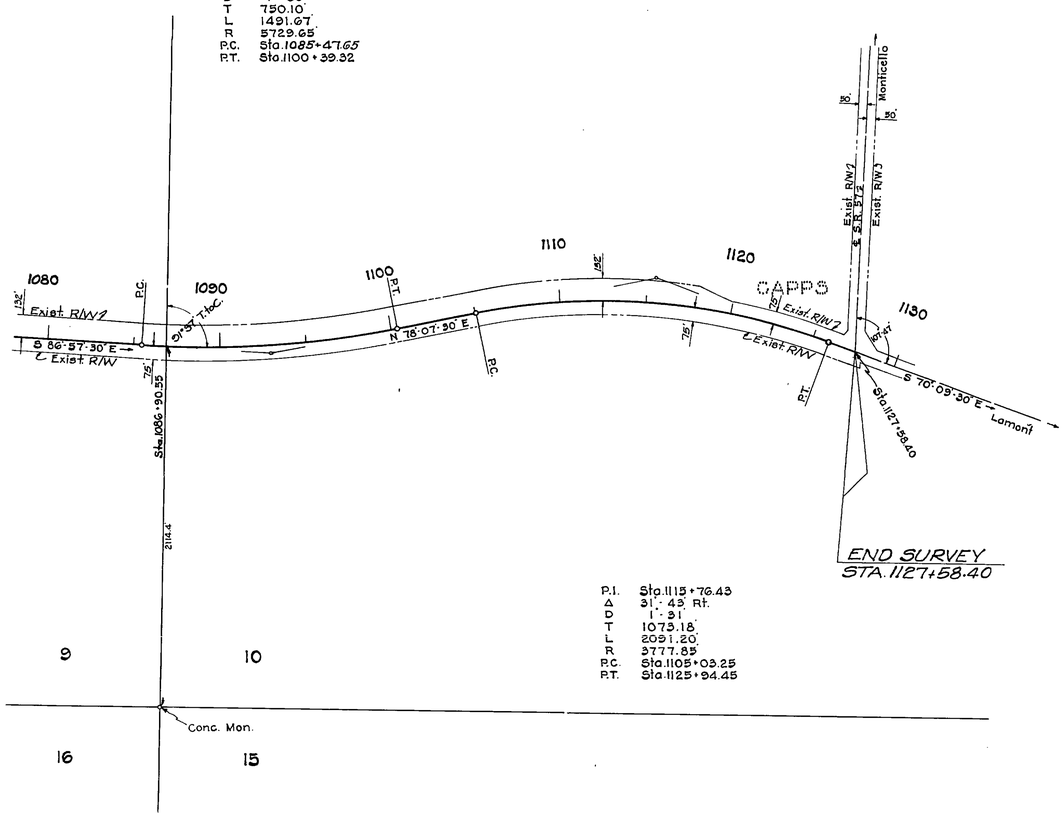

END SURVEY
STA. 1127+58.40

P.I. Sta.1115+76.43
Δ 31° - 45' Rt.
D 1° - 31'
T 1073.18'
L 2091.20'
R 3777.85'
P.C. Sta.1105+03.25
P.T. Sta.1125+94.45

UTILITY POLES

Tri County Elec. Coop
Madison, Fla.

POWER												TELEPHONE		
STATION	RT.	LT.	STATION	RT.	LT.	STATION	RT.	LT.	STATION	RT.	LT.	STATION	RT.	LT.
59+20	48'	47'	120+18		41.5'	277+59		31'				366+34	35'	
63+32		47'	125+82		40.5'	282+52		31'	1003+81	40'		368+74	35'	
68+32		47'	131+53		40'	287+58		31'	1005+08		31'	371+79	35'	
72+66		47'	138+27		40.5'	292+47		31'	1008+38		31'	375+06	32'	
76+35		46'	144+38		40'	295+87		31'	1012+17		30'	378+08	22'	
81+33		47'	151+65		41.5'	301+38		33'	1014+97		31'	381+51	31'	
85+66		45'	158+71		41.5'	306+35		31'	1019+35		31'	384+65	32'	
89+74		46'	165+71		35'	312+08		31'	1022+17		31'	390+89	34'	
94+80		46'	171+86		30'	317+05		31'	1024+63	23'		392+60	38'	
99+80		46'	178+56		32'	321+05		31'	1024+69		28'	393+95	43'	
105+69		47'	178+63	43'		321+87		31'	1026+20		30'	396+73	30'	
109+69		47'	182+57		33'	326+90		31'	1030+10		32'	1003+71	30'	
			185+08		33'	331+79		31'	1035+10		34'	1005+11	32'	
			187+54		32'	336+79		31'	1040+00		33'	1006+72	23'	
			192+53		31'	341+07		31'	1045+00		33'	1010+31	29'	
			196+34		31'	346+63		31'	1049+93		32'	1013+70	29'	
			196+94		46'	349+06		31'	1052+44		33'	1017+17	29'	
			202+53		31'	351+86	34'	31'	1054+90		32'	1020+66	32'	
			206+51		32'	356+83		31'	1057+20	37'		1024+16	28'	
			209+04		32'	361+88		31'	1057+27		33'	1026+21	32'	
			209+53	36'		366+77		31'	1060+97		32'	1028+07	27'	
			210+39		31'	371+80		32'	1064+82		32'	1031+30	28'	
			212+60		31'	373+94		33'	1067+21		32'	1033+88	28'	
			212+93	36'					1069+77		32'	1038+24	26	
			217+63		32'	379+80		31'	1074+76		33'	1041+76	28'	
			222+70		32'	381+23	34'		1077+24		32'	1045+23	25'	
			227+64		31'				1080+06		33'	1048+75	29'	
			232+67		32'				1084+99		32'	1052+25	29'	
			235+14	35'	32'	387+81	30'		1090+02		31'	1055+77	28'	
			237+62		31'				1095+00		31'			
			242+64		31'				1097+75		32'			
			247+64		31'				1102+05		32'			
			252+60		31'	394+04	34'		1104+89		31'			
			257+53		31'									
			262+54		31'	396+53	52'							
			265+82		31'	396+90		31.4'						
			267+61		31'	399+75	30'							
			272+53		31'									

Fla. Power Corp. Monticello, Fla.

Southeastern Tele. Co.
Tallahassee, Fla.

REVISION	BY	DATE
	H.R.	6-22-62

STATE OF FLORIDA
STATE ROAD DEPARTMENT

RIGHT OF WAY MAP

STATE ROAD No. 20 JEFFERSON COUNTY

	BY	DATE	APPROVED BY	DATE
DRAWN	W.P.	7-31-61		
TRACED	W.P.	8-4-61	DISTRICT ENGINEER	
CHECKED				
COMPARED			ENGINEER OF RIGHTS OF WAY	
INDEXED			STATE HIGHWAY ENGINEER	

SECTION 54020-2502 SHEET 4 OF 5

LEON COUNTY LINE TO CAPPS

FED. ROAD DIV. No.	STATE	PROJECT No.	FISCAL YEAR	SHEET No.
3	FLA.	54020-2502		5

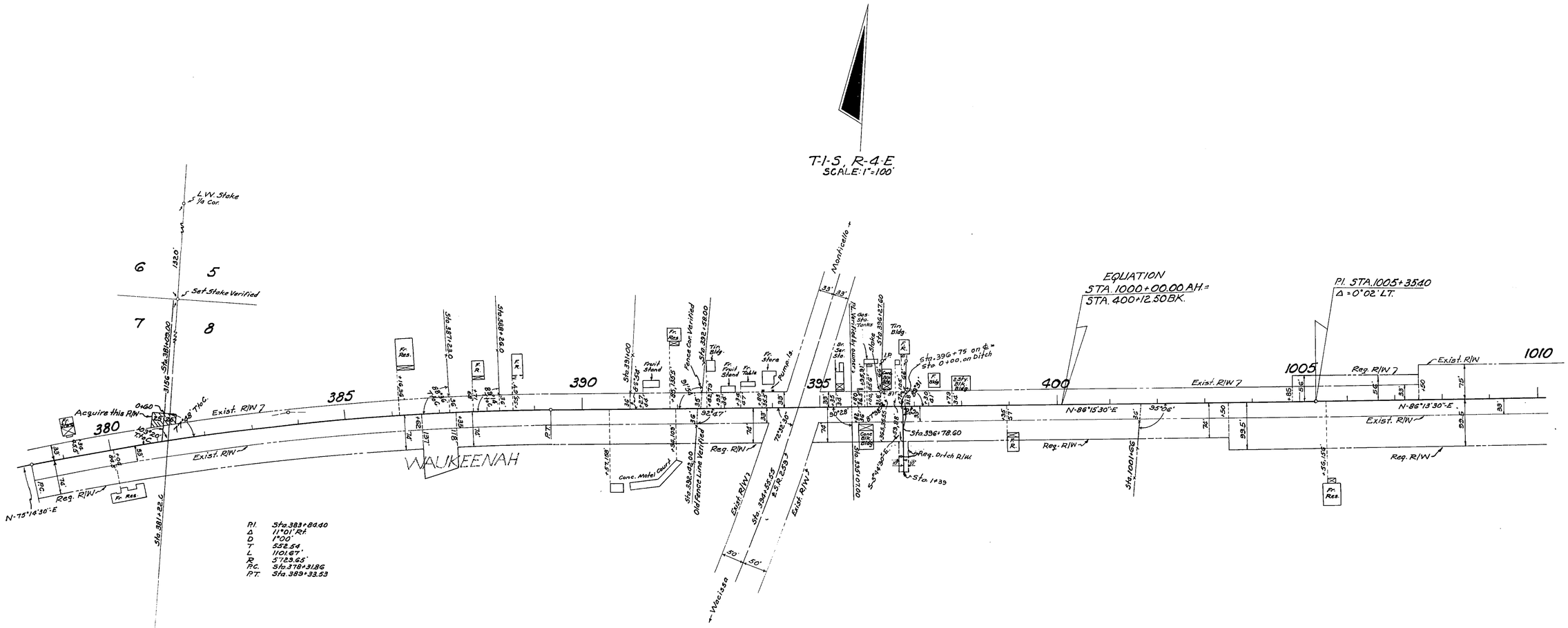

STATE OF FLORIDA
STATE ROAD DEPARTMENT

RIGHT OF WAY MAP

STATE ROAD No. 20 JEFFERSON COUNTY

	BY	DATE
DRAWN		
TRACED	D.F.E.	6-7-62
CHECKED		
COMPARED		
INDEXED		

APPROVED BY — DATE

DISTRICT ENGINEER 6-28-62

ENGINEER OF RIGHTS OF WAY

STATE HIGHWAY ENGINEER

REVISION	BY	DATE
R/W	H.R.-T.O.W.	3-27-63
Add. R/W	H.R.-J.H.P.	9-28-62
Ditch	SC & PCB	9-20-62
	H.R.	9-12-62
	H.R.	6-22-62

SECTION. 54020-2502 SHEET 5 OF 5

LEON COUNTY LINE TO CAPPS

54020 2502 5 5