FED. ROAD DIV. No.	STATE	SEC. AND JOB No.	FISCAL YEAR	SHEET No.	TOTAL SHEETS
3	FLA.	5402-204	'55	1	

59

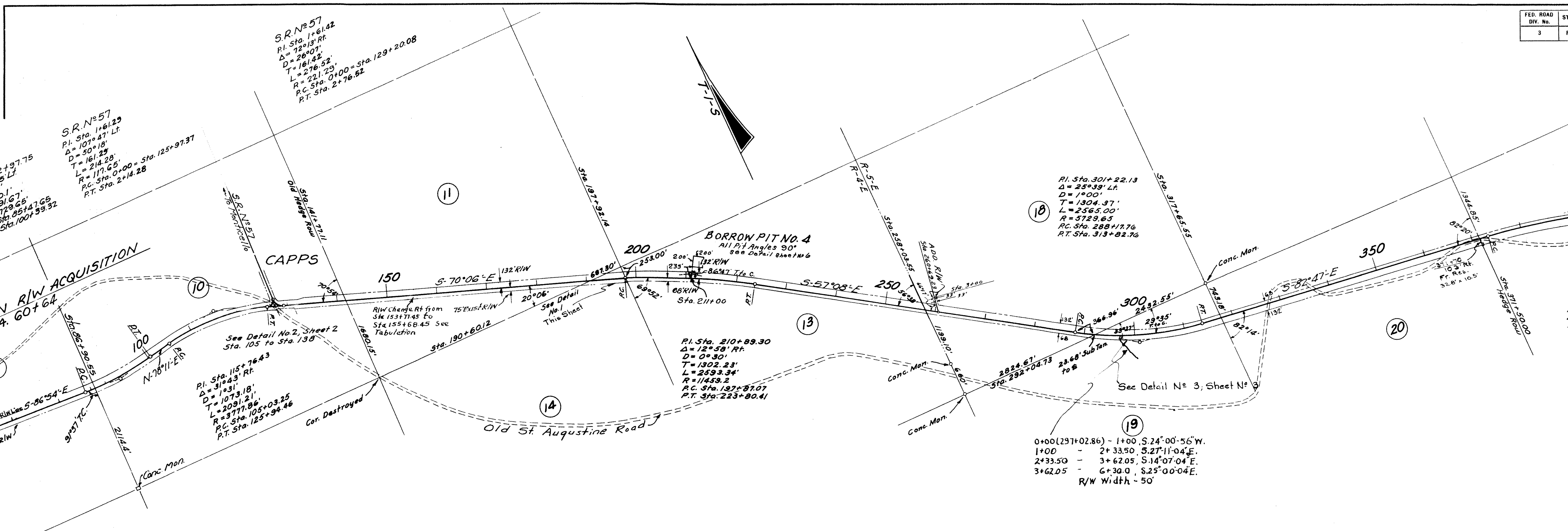

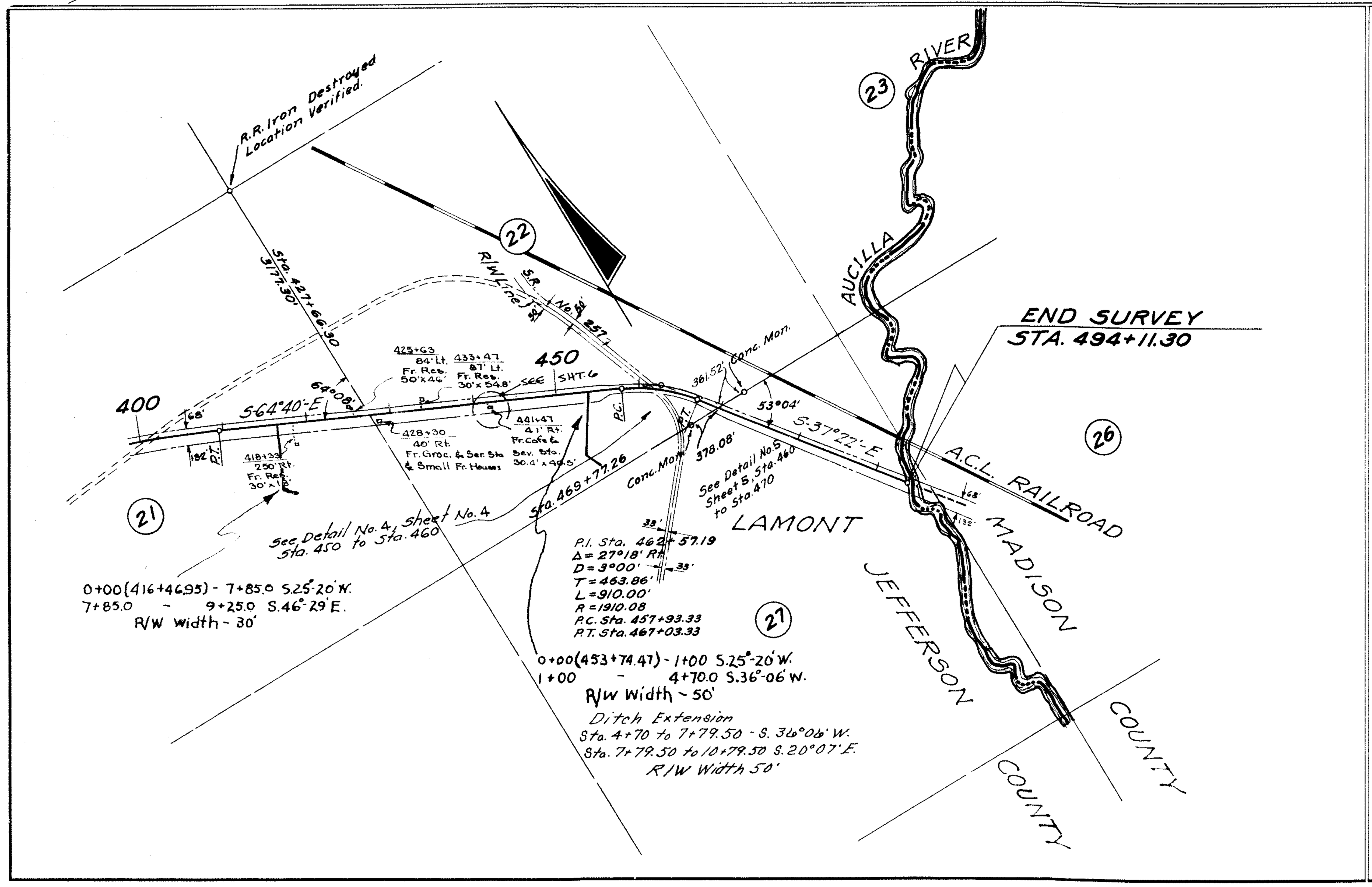

REQUIRED R/W WIDTH

75' Rt. ℄ Survey from Sta. 60+64 to Sta. 127+96.04
132' Lt. ℄ Survey from Sta. 60+64 to Sta. 118+00
Varies from 132' Lt. ℄ Survey at Sta. 118+00 to 75' Lt. ℄ Survey at Sta. 120+00
See Sh. 2 for detail of R/W Lt. ℄ from Sta. 120+00 to Sta. 132+00
Varies from 75' Lt. ℄ Survey at Sta. 132+00 to 132' Lt. ℄ Survey at Sta. 134+00
132' Lt. ℄ Survey from Sta. 134+00 to Sta. 288+17.76
50' Rt. ℄ Survey from Sta. 127+96.04 to Sta. 131+08.04
75' Rt. ℄ Survey from Sta. 131+08.04 to Sta. 197+92.14
68' Rt. ℄ Survey from Sta. 197+92.14 to Sta. 288+17.76
Varies from 132' Lt. ℄ Survey at Sta. 288+17.76 to 68' Lt. ℄ Survey at Sta. 313+82.76
Varies from 68' Rt. ℄ Survey at Sta. 288+17.76 to 132' Rt. ℄ Survey at Sta. 313+82.76
68' Lt. ℄ Survey from Sta. 313+82.76 to Sta. 455+00
132' Rt. ℄ Survey from Sta. 313+82.76 to Sta. 455+00
Varies from 68' Lt. ℄ Survey at Sta. 455+00 to 56' Lt. ℄ Survey at Sta. 456+02
Varies from 132' Rt. ℄ Survey at Sta. 455+00 to 55.09' Rt. ℄ Survey at Sta. 456+55.81 ← ?
56' Lt. ℄ Survey from Sta. 456+02 to Sta. 467+03.33
Varies from 55.09' Rt. ℄ Survey at Sta. 456+55.81 to 50' Rt. ℄ Survey at Sta. 457+93.33
50' Rt. ℄ Survey from Sta. 457+93.33 to Sta. 467+03.33
Varies from 56' Lt. ℄ Survey at Sta. 467+03.33 to 42' Lt. ℄ Survey at Sta. 471+00
Varies from 50' Rt. ℄ Survey at Sta. 467+03.33 to 74' Rt. ℄ Survey at Sta. 471+00
Varies from 42' Lt. ℄ Survey at Sta. 471+00 to 68' Lt. ℄ Survey at Sta. 473+00
Varies from 74' Rt. ℄ Survey at Sta. 471+00 to 132' Rt. ℄ Survey at Sta. 473+00
68' Lt. ℄ Survey from Sta. 473+00 to Sta. 494+11.30
132' Rt. ℄ Survey from Sta. 473+00 to Sta. 494+11.30

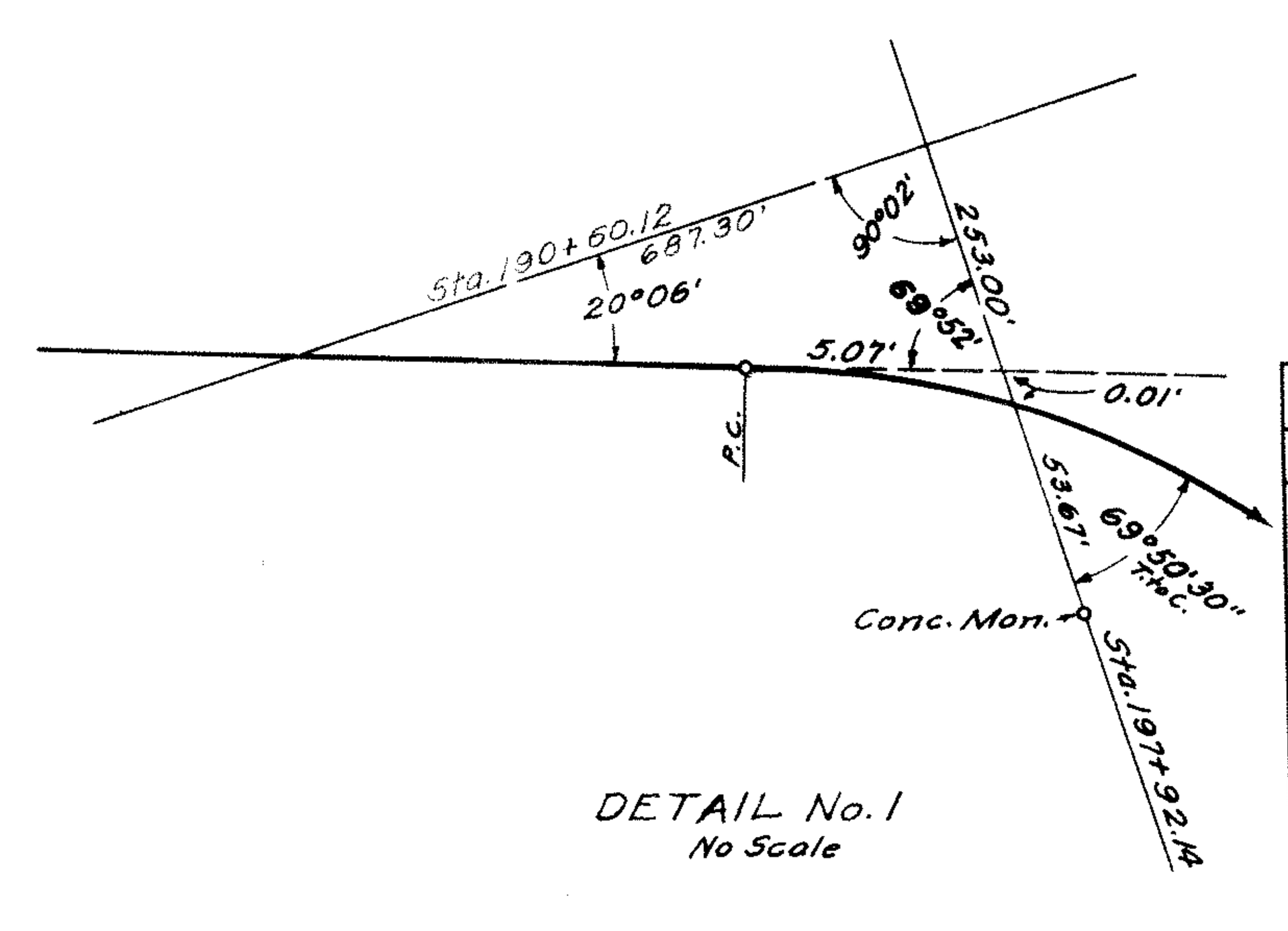

DETAIL No. 1
No Scale

ADDITIONAL REQUIRED R/W

Acquire All Necessary R/W on ROAD NO 57 from BEGIN OF SURVEY (STATION 0+00 - LEGS "A" & "B") to STATION 20+00 under this JOB NO. (5402-204) See Detail, Sheet No. 2 of 6 for Required R/W.

~~REQUIRED R/W WIDTHS~~

VOID

~~132' Lt. ℄ Survey from Sta. 60+64 to Sta. 118+00.~~
~~Varies from 132' Lt. ℄ Survey - Sta. 118+00 to 75' Lt. ℄ Survey - Sta. 120+00~~
~~75' Lt. ℄ Survey - Sta. 120+00 to Sta. 132+00.~~
~~Varies - 75' Lt. ℄ Survey - Sta. 132+00 to 132' Lt. ℄ Survey - Sta. 134+00~~
~~132' Lt. ℄ Survey - Sta. 134+00 to Sta. 288+17.75.~~
~~75' Rt. ℄ Survey - Sta. 153+77.45 to Sta. 155+68.45.~~
~~68' Rt. ℄ Survey - Sta. 197+92.14 to Sta. 288+17.75.~~
~~Varies from 132' Lt. - Sta. 288+17.75 to 68' Lt. - Sta. 313+82.75.~~
~~Varies from 68' Rt. Sta. 288+17.75 to 132' Rt. Sta. 313+82.75.~~
~~(See Detail Sheet No. 3)~~
~~68' Lt. ℄ Survey - Sta. 313+82.75 to Sta. 455+00.~~
~~132' Rt. ℄ Survey - Sta. 313+82.75 to Sta. 455+00.~~
~~Varies from 68' Lt. ℄ Survey - Sta. 455+00 to 32' Lt. ℄ Const. North Roadway - Sta. 456+53.76~~
~~Varies from 132' Rt. ℄ Survey - Sta. 455+00 to 32' Rt. ℄ Cons't. South Roadway - Sta. 456+55.02~~
~~32' Lt. ℄ North Roadway - Sta. 456+53.76 to Sta. 471+10.~~
~~32' Rt. ℄ South Roadway - Sta. 456+55.02 to Sta. 470+94.~~
~~Varies - 32' Lt. ℄ North Roadway - Sta. 471+10.0 to 68' Lt. ℄ Survey - Sta. 473+00.~~
~~Varies - 32' Rt. ℄ South Roadway - Sta. 470+94 to 132' Rt. ℄ Survey - Sta. 473+00.~~
~~68' Lt. ℄ Survey - Sta. 473+00 to Sta. 494+11.30.~~
~~132' Rt. ℄ Survey - Sta. 473+00 to Sta. 494+11.30.~~

TABULATION OF EXIST. R/W

STA. TO STA.	RT.	LT.
60+64 to 127+96.04		75'
60+64 to 127+96.04	75'	
127+96.04 to 131+08.04		50'
127+96.04 to 131+08.04	50'	
131+08.04 to 153+77.45		75'
131+08.04 to 153+77.45	75'	
153+77.45 to 155+68.45		50'
153+77.45 to 155+68.45	50'	
155+68.45 to 197+92.14	75'	
155+68.45 to 494+11.30		33'
197+92.14 to 494+11.30	33'	

STATE OF FLORIDA
STATE ROAD DEPARTMENT

RIGHT OF WAY MAP

SECTION No. 5402-204

ROAD No. 20 JEFFERSON COUNTY

SCALE 1" = 1000'	NAMES	DATES	APPROVED BY
DRAWN			G. L. Dent — DIVISION ENGINEER
TRACED	J.L.W.	6-22-55	
INDEXED			N. E. Dean Asst — STATE HIGHWAY ENGINEER 10-3-55
REVISED	H.T.C. B.J.	10-24-55 7-21-55	
REVISED	[signature] W.H.	9-29-55 12-23-55	
	S.T.P.	4-9-56	
	H.I.C.	7-23-56	
	F.K.	4-15-57	
	F.K.	10-4-57 4-17-57	

FED. ROAD DIV. No.	STATE	SEC. AND JOB No.	FISCAL YEAR	SHEET No.	TOTAL SHEETS
3	FLA.	5402-204	'55	2	

60

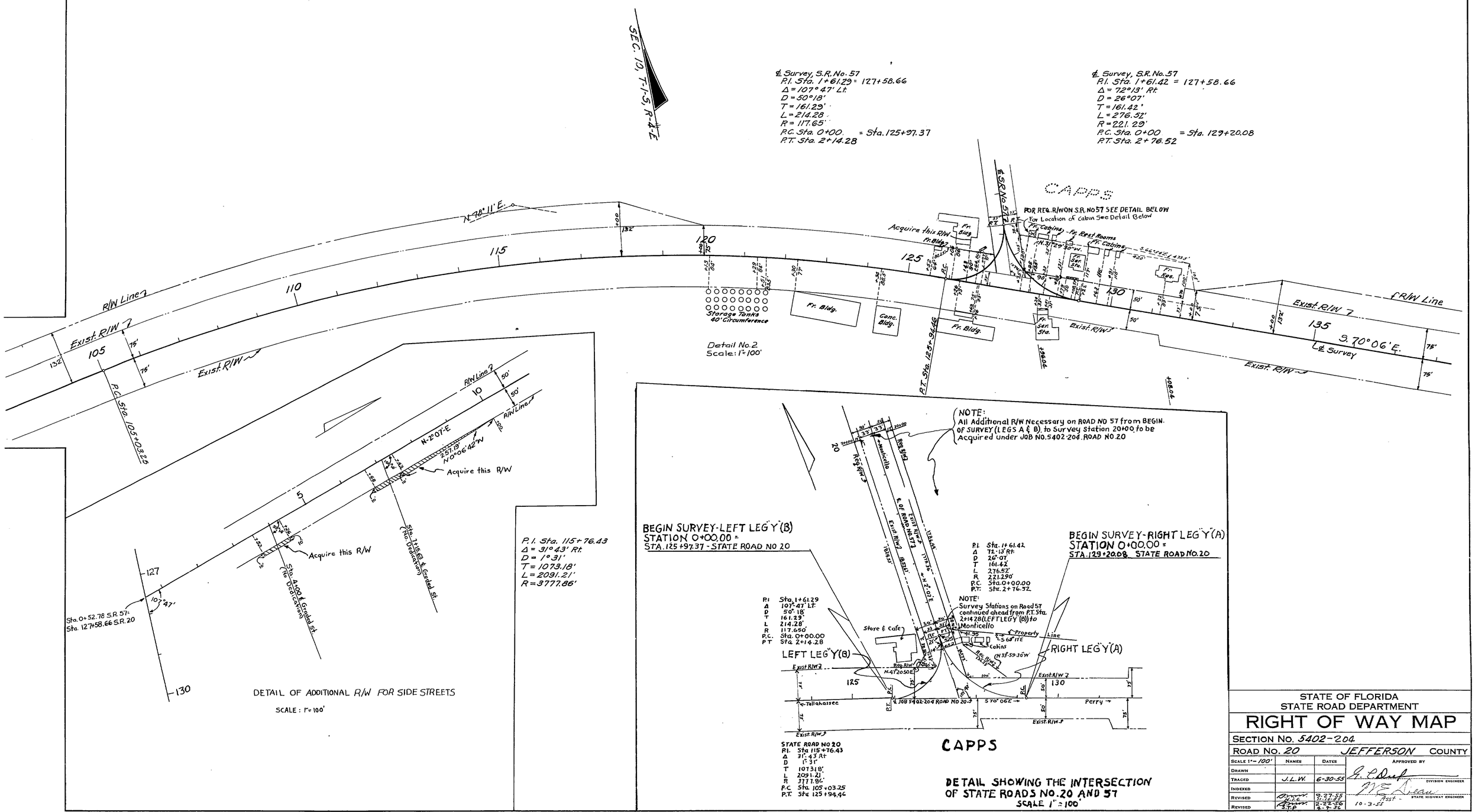

STATE OF FLORIDA
STATE ROAD DEPARTMENT

RIGHT OF WAY MAP

SECTION No. 5402-204

ROAD No. 20 JEFFERSON COUNTY

SCALE 1" = 100'	NAMES	DATES	APPROVED BY
DRAWN			G. C. Duff — DIVISION ENGINEER
TRACED	J.L.W.	6-30-55	
INDEXED			M. E. Dean — STATE HIGHWAY ENGINEER
REVISED	[illegible] H.T.C.	9-27-55 11-10-55	Asst. 10-3-55
REVISED	[illegible] S.T.P.	2-22-56 4-9-56	
	WCS	5-9-56	
	WCS	5-31-56	

FED. ROAD DIV. No.	STATE	SEC. AND JOB No.	FISCAL YEAR	SHEET No.	TOTAL SHEETS
3	FLA.	5402-204	'55	3	

G1

DETAIL NO. 3

SCALE 1" = 100'

(℄ North Rdwy.)
P.I. Sta. 302 + 55.41
Δ = 25°30' Lt.
D = 1°00"
T = 1304.37
L = 2565.00
P.C. Sta. 289+51.04
P.T. Sta. 315+16.03
R. = 5729.65

(℄ Survey)
P.I. Sta. 301+22.13
Δ = 25°30' Lt.
D = 1°00"
T = 1304.37
L = 2565.00
P.C. Sta. 288+17.76
P.T. Sta. 313+82.76
R = 5729.65

(℄ South Rdwy)
P.I. Sta. 302+68.98
Δ = 25°30' Lt.
D = 0°55'20"
T = 1318.94
L = 2593.82
P.C. Sta. 289+51.04
P.T. Sta. 315+44.86
R = 5793.65

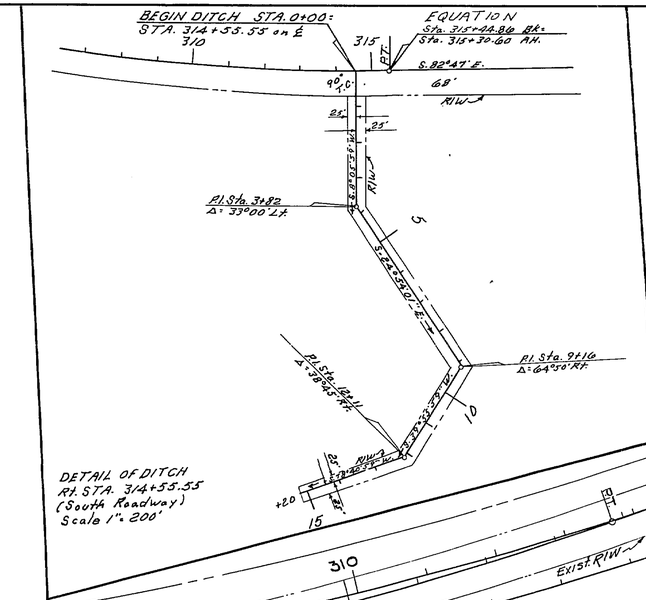

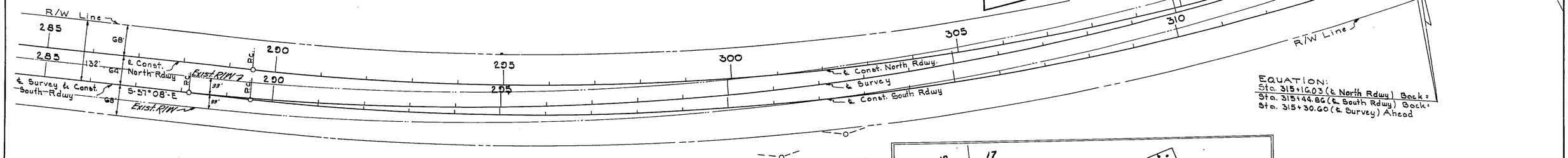

EQUATION:
Sta. 315+16.03 (℄ North Rdwy) Back =
Sta. 315+44.86 (℄ South Rdwy) Back =
Sta. 315+30.60 (℄ Survey) Ahead

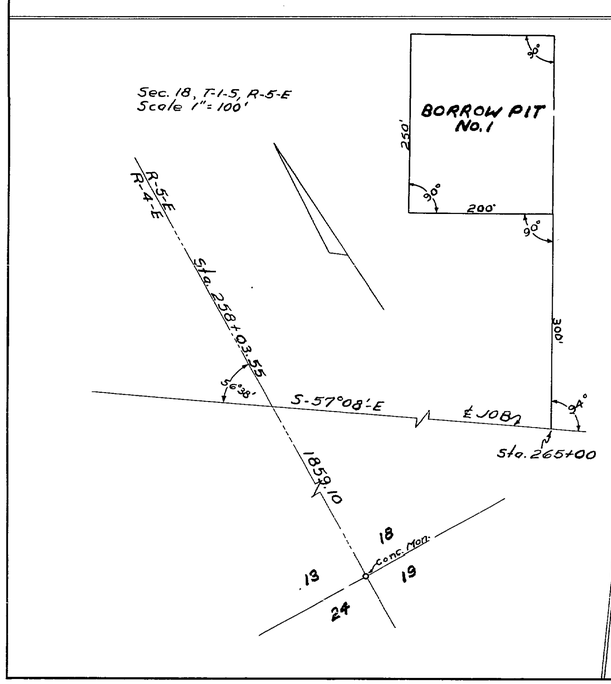

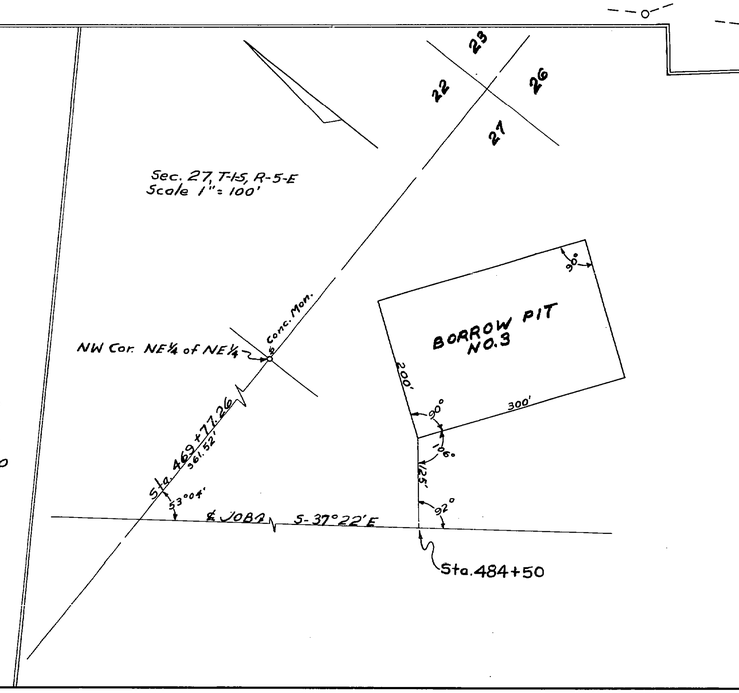

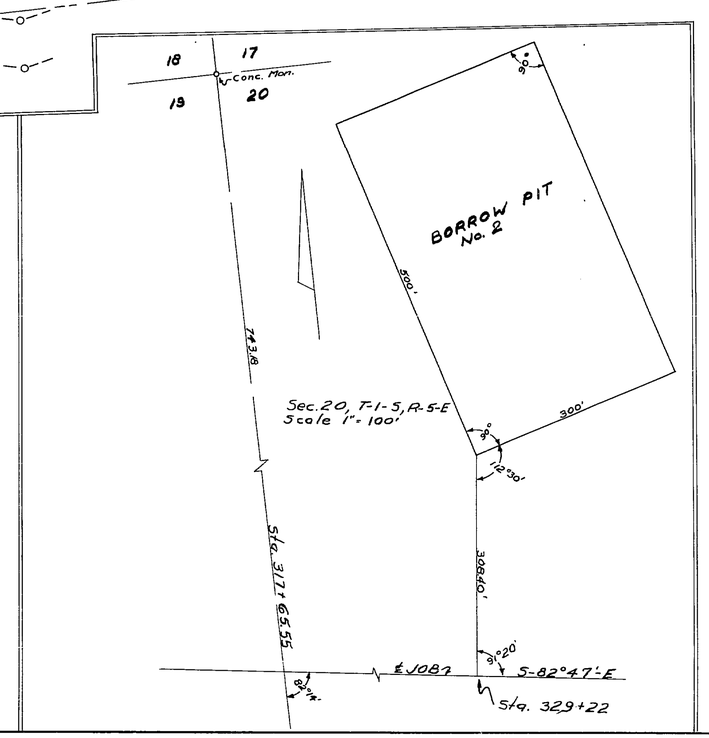

STATE OF FLORIDA
STATE ROAD DEPARTMENT

RIGHT OF WAY MAP

SECTION No. 5402-204
ROAD No. 20 JEFFERSON COUNTY

SCALE 1"=	NAMES	DATES	APPROVED BY
DRAWN	FTS	8-10-55	DIVISION ENGINEER
TRACED	FTS	8-11-55	
INDEXED			
REVISED	WCS F.R.	5-22-56 11-4-57	ASST. STATE HIGHWAY ENGINEER
REVISED			10-3-55

FED. ROAD DIV. No.	STATE	SEC. AND JOB No.	FISCAL YEAR	SHEET No.	TOTAL SHEETS
3	FLA.	5402-204	'55	4	

Co2

℄ Const.
South Rdwy.
P.I. Sta. 451 + 02.78
Δ = 4° 14' 23" Lt
D = 0° 23' 02"
T = 552.17'
L = 1104.41'
R = 14,917.26'
P.C. Sta. 445 + 50.61 (℄ Const. South Rdwy) =
64' Rt. Sta. 445 + 50.61 (℄ Survey)
P.R.C. 456 + 55.02

℄ Const.
North Rdwy.
P.I. Sta. 453 + 92.34
Δ = 4° 08' 52" Lt.
D = 0° 47' 34"
T = 261.78'
L = 523.20'
R = 7229.10'
P.C. 451 + 30.56 (℄ Const. North Rdwy) =
451 + 30.56 (℄ Survey)
P.R.C. = 456 + 53.76

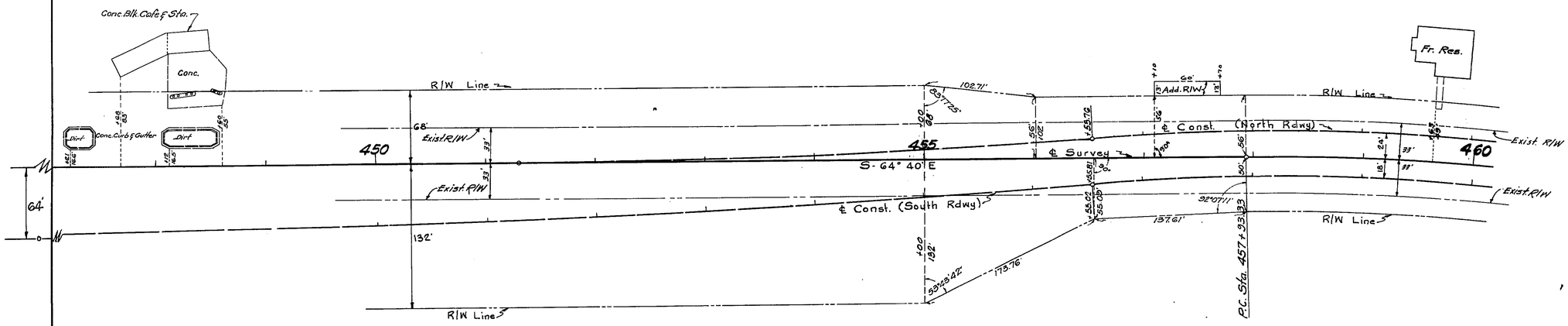

℄ Survey
P.I. Sta. 462 + 57.19
Δ = 27° 18' Rt.
D = 3° 00'
T = 463.86'
L = 910.00'
R = 1910.08'
P.C. Sta. 457 + 93.33
P.T. Sta. 467 + 03.33

DETAIL Nº 4
Scale 1" = 50'

STATE OF FLORIDA
STATE ROAD DEPARTMENT

RIGHT OF WAY MAP

SECTION No. 5402-204
ROAD No. 20 JEFFERSON COUNTY

SCALE 1" = 50'	NAMES	DATES	APPROVED BY
DRAWN	B.J.	7-20-55	R. L. Durel — DIVISION ENGINEER
TRACED			
INDEXED			
REVISED	H.L.C.	9-27-55 2-22-56	M. E. Dean — STATE HIGHWAY ENGINEER
REVISED			10-3-55

FED. ROAD DIV. No.	STATE	SEC. AND JOB No.	FISCAL YEAR	SHEET No.	TOTAL SHEETS
3	FLA.	5402-204	56	5	6

REVISION

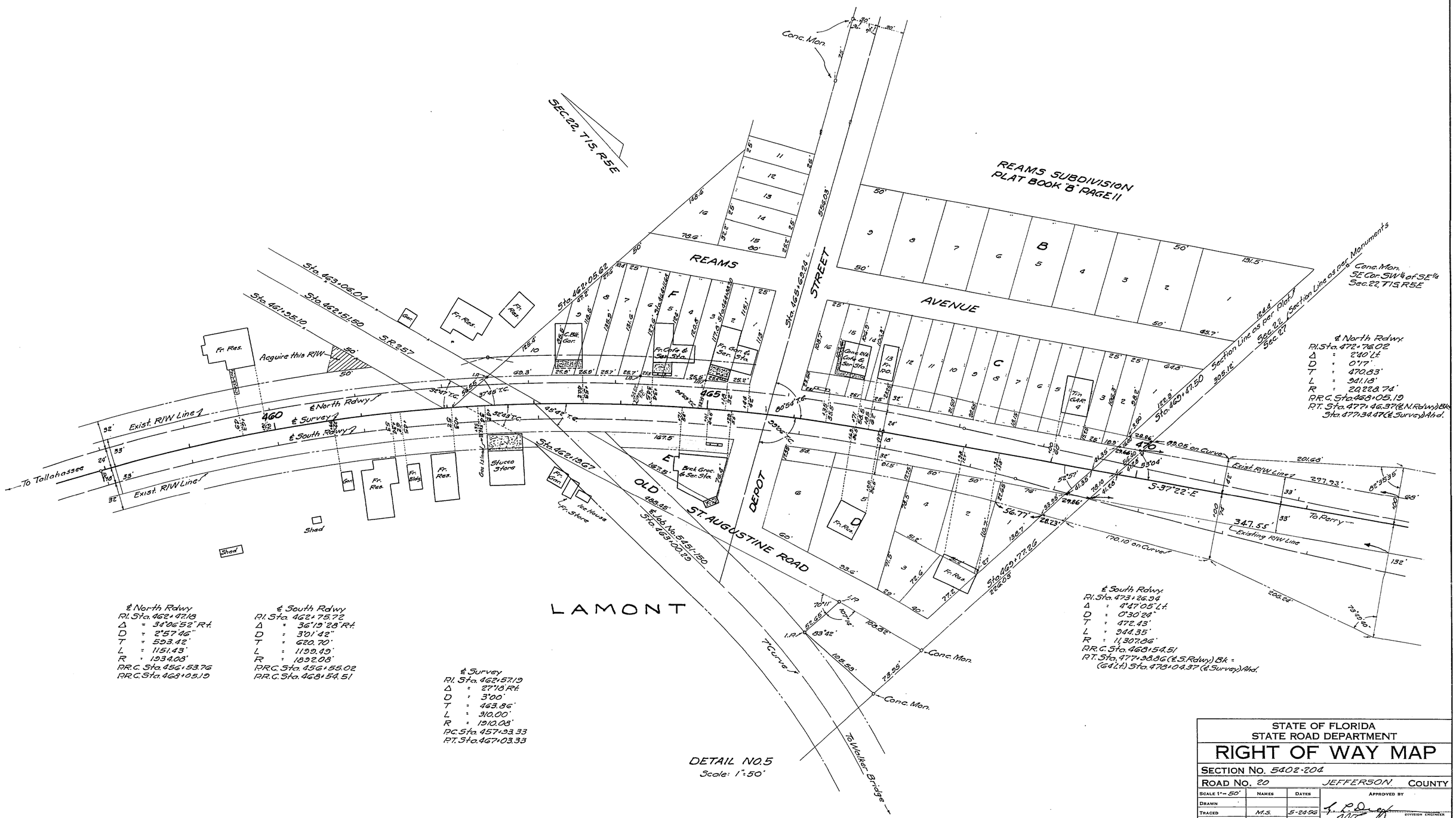

STATE OF FLORIDA
STATE ROAD DEPARTMENT

RIGHT OF WAY MAP

SECTION No. 5402-204

ROAD No. 20 JEFFERSON COUNTY

SCALE 1" = 50'	NAMES	DATES	APPROVED BY
DRAWN			
TRACED	M.S.	5-24-56	DIVISION ENGINEER
INDEXED			
REVISED	M.S.	5-24-56	STATE HIGHWAY ENGINEER 6-1-56
REVISED			

FED. ROAD DIV. No.	STATE	SEC. AND JOB No.	FISCAL YEAR	SHEET No.	TOTAL SHEETS
3	FLA.	5402-204	55	6	

GA

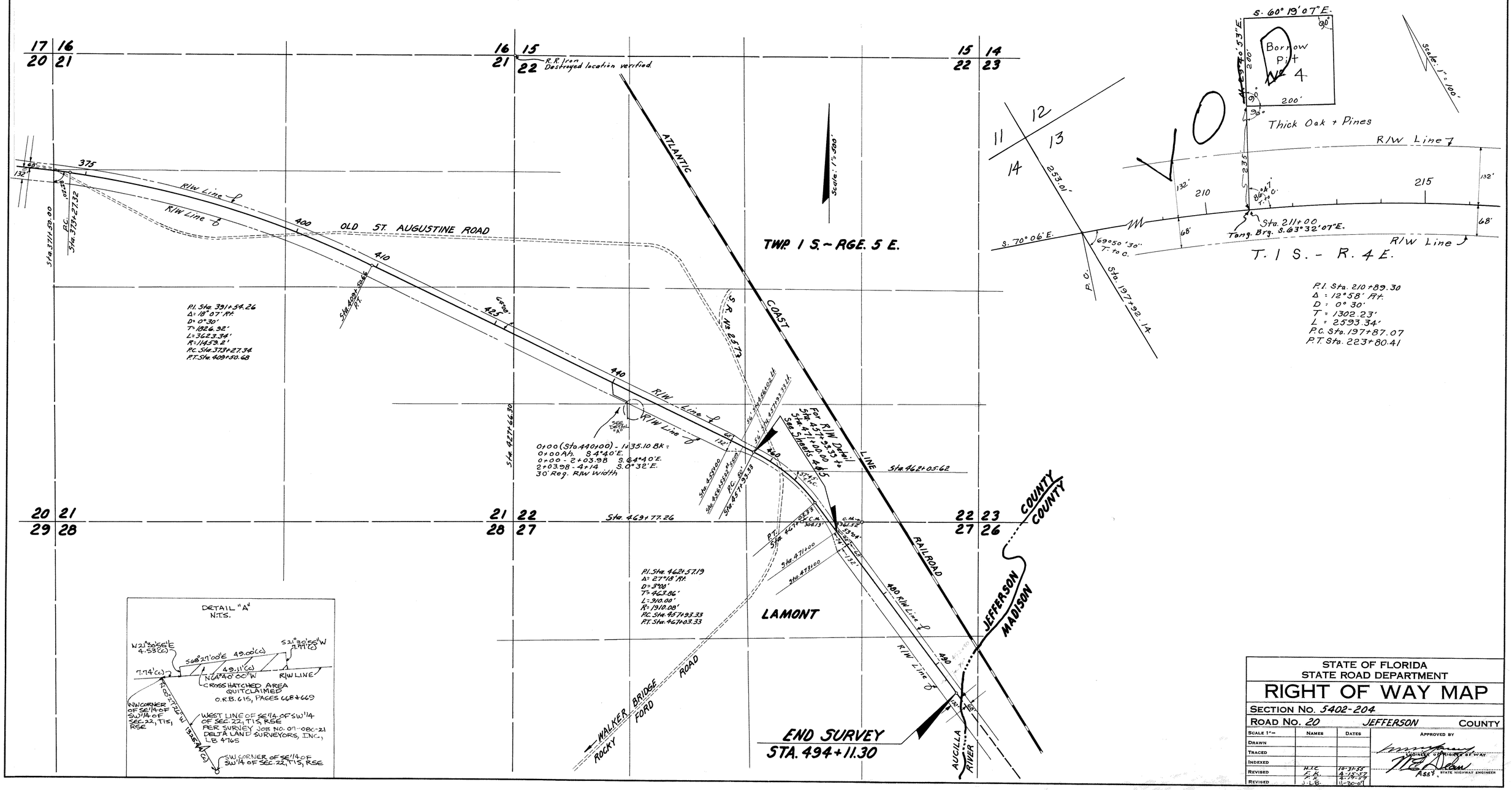

STATE OF FLORIDA
STATE ROAD DEPARTMENT

RIGHT OF WAY MAP

SECTION No. 5402-204

ROAD No. 20 JEFFERSON COUNTY

SCALE 1"=	NAMES	DATES	APPROVED BY
DRAWN			ENGINEER OF RIGHT OF WAY
TRACED			
INDEXED			
REVISED	H.J.C.	10-31-55	ASST. STATE HIGHWAY ENGINEER
REVISED	C.H.	4-14-57	
REVISED	J.L.B.	11-30-07	