F.A. PROJECT NO.	SHEET NO.
N/A	

LEGEND

(C)	-COMPUTED	P.C.	-POINT OF CURVATURE
℄	-CENTERLINE	P.I.	-POINT OF INTERSECTION
C.M.	-CONCRETE MONUMENT	℄	-PROPERTY LINE
COR.	-CORNER	P.L.S.	-PROFESSIONAL LAND SURVEYOR
D	-DEGREE	P.T.	-POINT OF TANGENCY
(D)	-DEED	R	-RADIUS
(F)	-FIELD	R	-RANGE
F.A.	-FEDERAL AID	R.L.S.	-REGISTERED LAND SURVEYOR
I.P.	-IRON PIPE	R/W	-RIGHT OF WAY
I.R.	-IRON ROD	SEC.	-SECTION
L	-LENGTH	STA.	-STATION
MAINT.	-MAINTAINED	T	-TOWNSHIP
MON.	-MONUMENT	T	-TANGENT
(P)	-PLAT	T.C.	-TANGENT TO CURVE
P.B.	-PLAT BOOK		

GENERAL NOTES:

1. BEARINGS ARE REFERENCED TO THE CENTERLINE OF STATE ROAD 8 AS SHOWN ON FLORIDA DEPARTMENT OF TRANSPORTATION RIGHT OF WAY MAP SECTION 54001-2405 BETWEEN STATION 1055+00 AND 44+00 .
2. PROPERTY BOUNDARIES DETERMINED FROM FIELD SURVEY, PLATS OF RECORD AND RECORD TITLE.
3. UNDERGROUND FOUNDATION ENCROACHMENTS NOT LOCATED.
4. RIGHT OF WAY MONUMENTS TO BE SET AFTER CONSTRUCTION OF PROJECT IS COMPLETE..
5. ONLY FIXED IMPROVEMENTS PERTINENT TO THE PARCELS TO BE ACQUIRED ARE SHOWN. FIXED INTERIOR IMPROVEMENTS NOT LOCATED.
6. THIS RIGHT OF WAY MAP WAS PREPARED FOR THE PURPOSE OF PREPARING LEGAL LAND DESCRIPTIONS, ACQUISITION DOCUMENTS, MONUMENTATION, PROPERTY MANAGEMENT AND AS AN AID IN THE APPRAISAL OF THE RIGHT OF WAY REQUIRED FOR TRANSPORTATION FACILITIES.
   THIS MAP IS NOT A SURVEY.
7. THIS RIGHT OF WAY MAP IS SUPPORTED BY A RIGHT OF WAY CONTROL SURVEY PREPARED UNDER THE RESPONSIBLE CHARGE OF DON M. FINCH , FLORIDA REGISTERED LAND SURVEYOR NUMBER 3329, CERTIFIED COPIES OF THIS SURVEY ARE FILED OF RECORD IN THE DISTRICT 3 OFFICE IN CHIPLEY, FL.

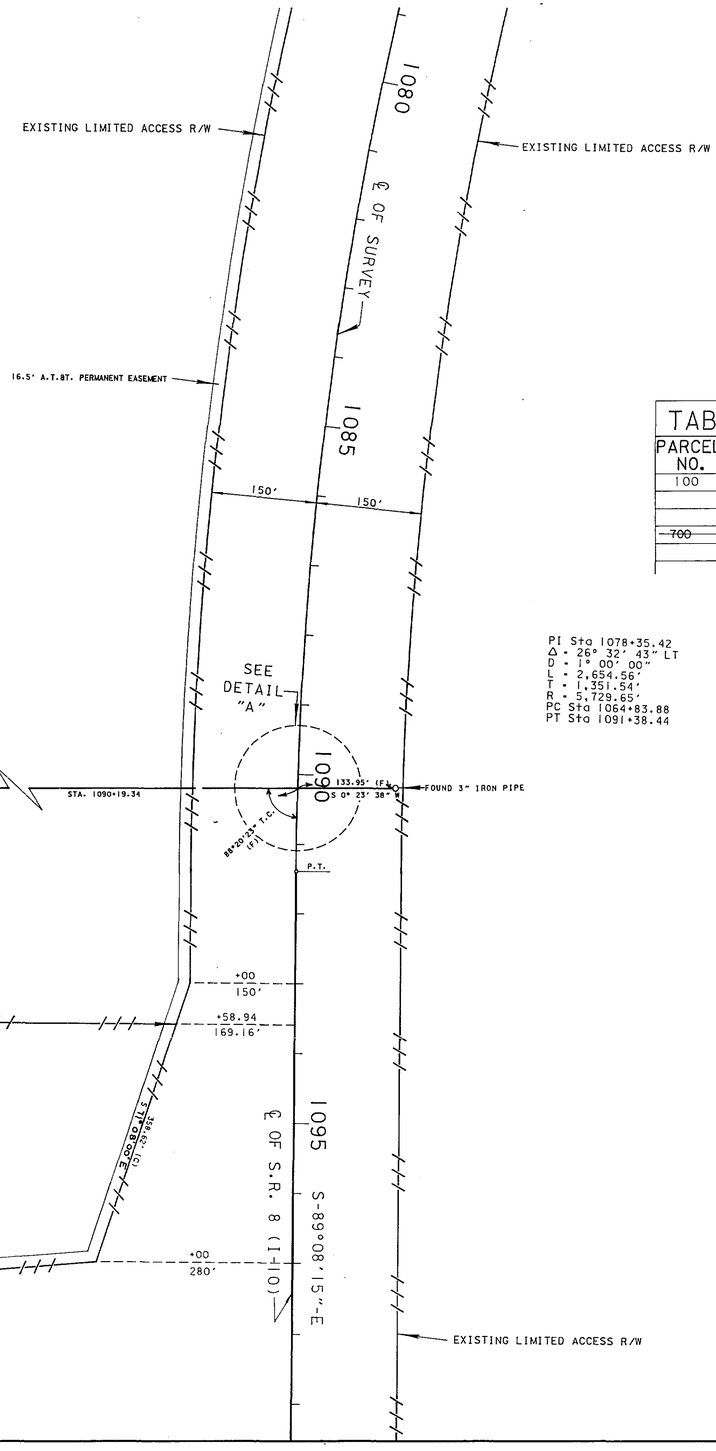

PI Sta 1078+35.42
Δ = 26° 32' 43" LT
D = 1° 00' 00"
L = 2,654.56'
T = 1,351.54'
R = 5,729.65'
PC Sta 1064+83.88
PT Sta 1091+38.44

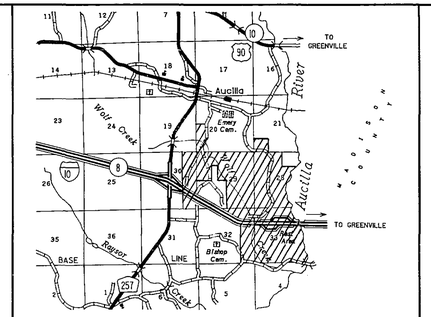

PROPERTY OF PARCEL 100 & 700
NOT TO SCALE

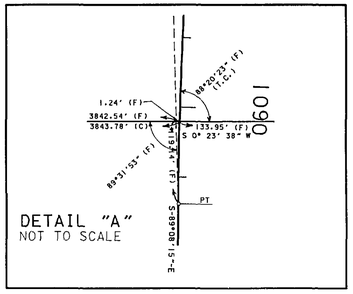

DETAIL "A"
NOT TO SCALE

TABLE			OF				OWNERSHIPS
PARCEL NO.	SHEET NO.	NAME	AREA TAKEN	REMAINDERS RIGHT	REMAINDERS LEFT	COMMENTS	RECORDING DATA
100	1	CONTAINER CORPORATION OF AMERICA	11.467AC.	—	—		O.R.B. 211, Page 98
~~700~~	~~1~~	~~CONTAINER CORPORATION OF AMERICA~~	~~0.947 AC.~~	—	—	VOID	

Recording Data	R.N.	7-10-91
VOID PAR. 700	J.L.B.	2-26-91
Added Par 700	R.G.	12-18-90
REVISION	BY	DATE

FLORIDA DEPARTMENT OF TRANSPORTATION
RIGHT OF WAY SURVEYING AND MAPPING

RIGHT OF WAY MAP

STATE ROAD NO.8 (I-10) JEFFERSON COUNTY

	BY	DATE	APPROVED BY	DATE
DRAWN	J. BUSH	9-4-90	Russell G. Hood	2-10-92
TRACED	N/A	N/A	DISTRICT SURVEYOR ADMINISTRATOR	
CHECKED	J.M.G.	9-5-90		

MAPS PREPARED BY: THIRD DISTRICT
FIELD BOOK NO.'S: 10009057
W.P.I. NO. 3144923
SCALE: 1" = 100'
SECTION 54001-2426
SHEET 1 OF 1

S.R. 8 (I-10) REST AREA WEST OF AUCILLA RIVER

54001 2426