FED. ROAD DIV. No.	STATE	PROJECT No.	FISCAL YEAR	SHEET No.
3	FLA.	I-10-4(13)222		

St. Proj. Job No. 54001-2404

TABLE OF OWNERSHIPS

	NUMBER	NAME	AREA IN R/W-TAKEN	REMAINDER RIGHT	REMAINDER LEFT
	100.1	Moses Scott	14.69 Ac.	13.66 Ac.	6.65 Ac.
	101.1	Alexander Scott	0.47 Ac.	9.98 Ac.	9.98 Ac.
*	102.1	Benjamin F. Hooks	22.13 Ac.	40.33 Ac.	55.54 Ac.
**	103.1	J.H. Glover	20.79 Ac.	156.28 Ac.	986.99 Ac.
	109.1	Benjamin F. Hooks (Drainage Ease)	0.44 Ac.	See Parcel No. 102.1	

* Parcel 102.1 - 11.09 Ac. of R/W Taking is within limits of I.G. Project.

** Parcel 103.1 - 10.58 Ac. of R/W Taking is within limits of I.G. Project.

CONST. PROJECT - IG-10-4(19) 223
50% F.A. PARTICIPATION (R/W)

NOTE
O --- R/W Mrk.
These Symbol denote the location of underground Permanent R/W Markers (P.R/W.M.). The P.R/W.M. are 5/8" Copper Coated Rods. Above ground reference markers are located within 1' of the P.R/W.M. where possible.
The locations of the P.R/W.M. were established by field survey in July 1973. The original field notes are filed in the District 3 Office, State of Florida Department of Transportation, Chipley, Florida. Copies of these notes are filed in the office of R/W Engineering, State of Florida Department of Transportation, Tallahassee, Florida.
Filed for record in the office of the Clerk of the Circuit Court for the County of Jefferson, State of Florida, in Map Book B, Page 126-132 on the 19th day of October, A.D. 1978.

Clerk of the Circuit Court
Jefferson County, Florida

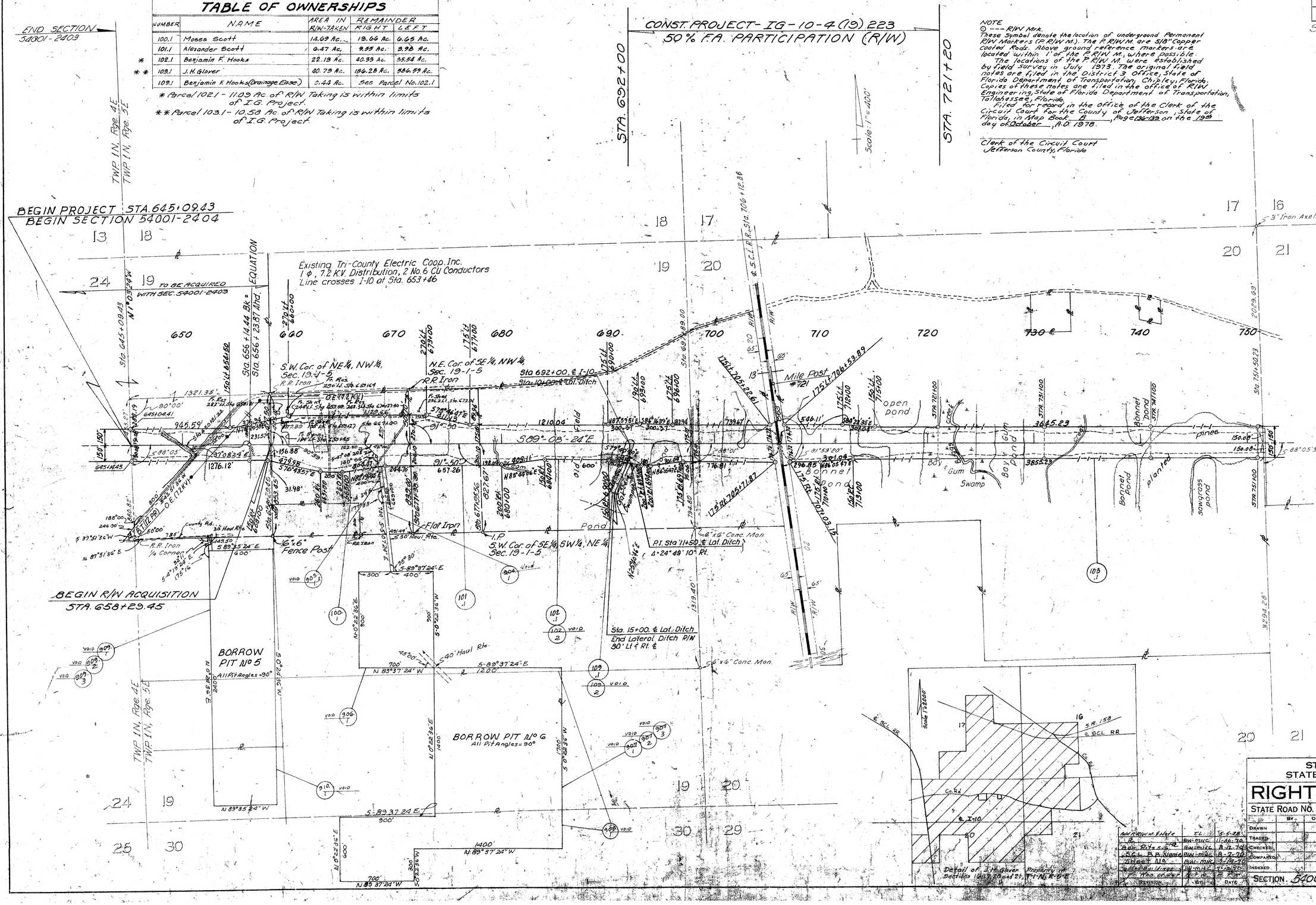

Add R/W M. & Info	T.L.	6-5-78	
Rev. Rt. of Way	BW-MUC	11-20-70	
Rev. Rt. of Way	BW-MUC	8-2-70	
SCL & B.P. Name	BW-MUC	8-2-70	
Sheet No.	BW-MUC	7-17-70	
Added R/W Info	BW-MUC	7-13-70	
Rev. Sheet	R.T.	6-7-70	
REVISION	BY	DATE	

STATE OF FLORIDA
STATE ROAD DEPARTMENT

RIGHT OF WAY MAP

STATE ROAD NO. 8 (I-10) JEFFERSON COUNTY

	BY	DATE	APPROVED BY	DATE
DRAWN			T. Bevell Jr. (DISTRICT ENGINEER)	12-20-78
TRACED			(ENGINEER OF RIGHTS OF WAY)	2-4-80
CHECKED				
COMPARED				
INDEXED				

SECTION 54001-2404 SHEET 1 OF 4

FED. ROAD DIV. No.	STATE	PROJECT No.	FISCAL YEAR	SHEET No.
3	FLA.	I-10-4(13)222		

State Job No. 54001-2404

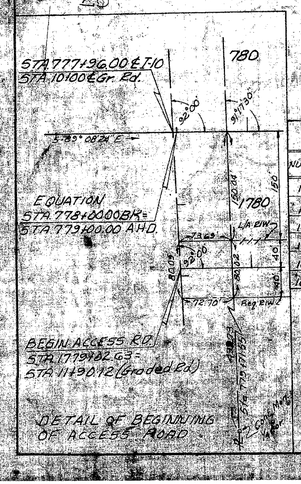

TABLE OF OWNERSHIPS

NUMBER	NAME	AREA IN R/W-TAKEN	REMAINDER RIGHT	REMAINDER LEFT
103.1	J.H. Glover	See Sheet No. 1		
104.1	J. & L. Hundley	3.00 Ac.	0.00 Ac.	4.00 Ac.
105.1	Ben Edwards, Jr.	6.76 Ac.	11.37 Ac.	7.67 Ac.
106.1	Jesse & Julia Williams	9.26 Ac.	8.73 Ac.	18.01 Ac.
107.1-R	Shelley Properties Inc.	30.34 Ac.	47.55 Ac.	232.11 Ac.
108.1	St. Joe Paper Co.	2.44 Ac.	75.30 Ac.	2.26 Ac.

STATE OF FLORIDA
STATE ROAD DEPARTMENT

RIGHT OF WAY MAP

STATE ROAD NO. 8 (I-10) JEFFERSON COUNTY

		DATE	APPROVED BY	DATE
DRAWN			T. Burchfield Jr.	1-26-73
TRACED				
CHECKED				
COMPARED				
MODIFIED				

Transferred Area: Acq. R/W 2.44 Ac. Remainder 75.30 Ac. MIN. 5.30 Ac. 2.26 Ac. BY DATE

SECTION 54001-2404 SHEET 2 OF 3

FED. ROAD DIV. No.	STATE	PROJECT No.	FISCAL YEAR	SHEET No.
3	FLA.	I-10-4(13)222		

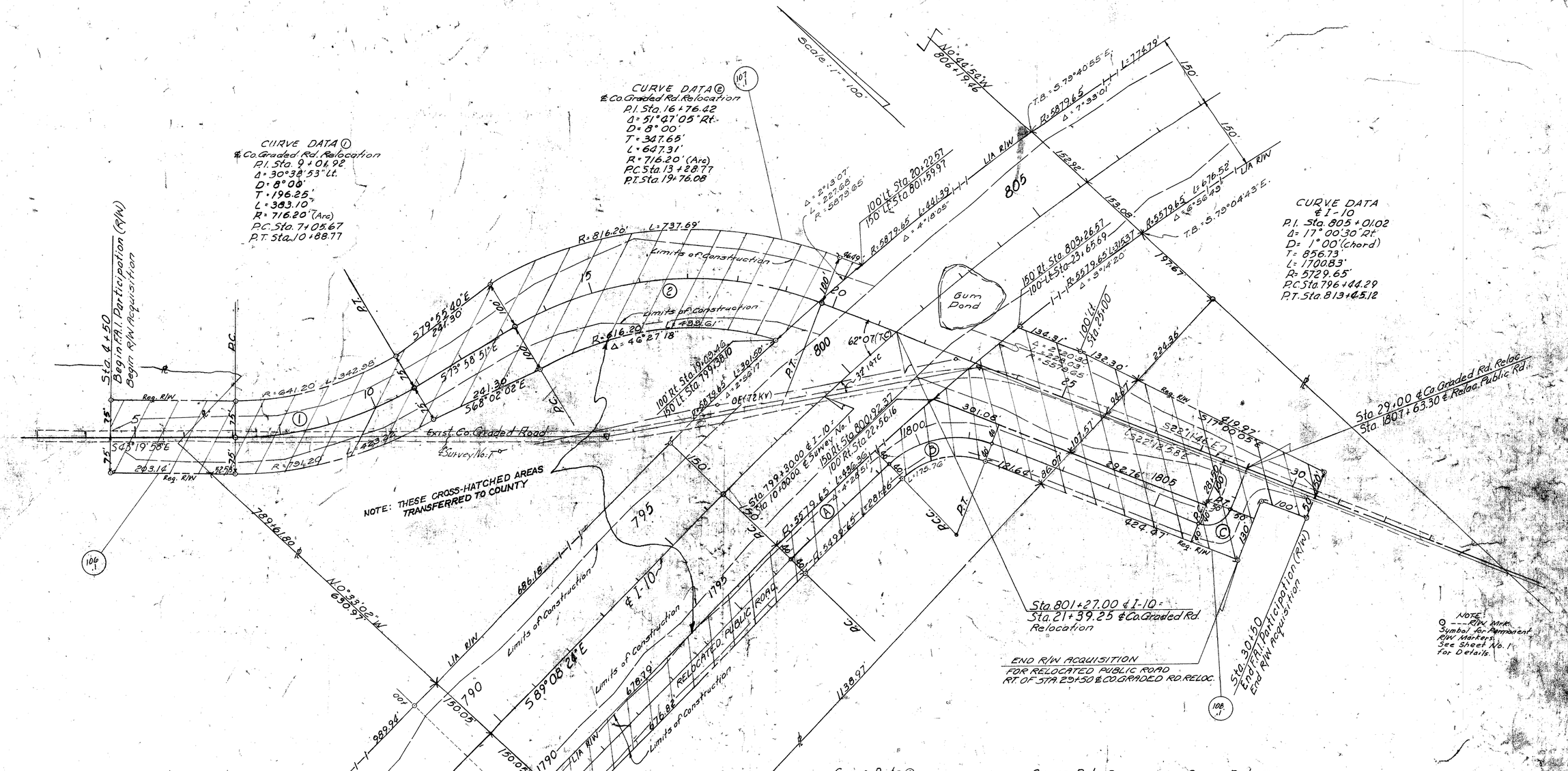

TABLE OF OWNERSHIP				
NUMBER	NAME	AREA IN TAKING	REMAINDER RIGHT	REMAINDER LEFT
106.1	See Sheet 2			
107.1	" " "			
108.1	" " "			

Curve Data Ⓐ
Relocated Public Road
P.I. Sta. 1797+85.93
Δ = 2°55'49" Rt.
D = 1°02'03.48"
T = 141.67'
L = 283.31'
R = 5539.65' (Chord)
P.C. Sta. 1796+44.26
P.C.C. Sta. 1799+27.57

Curve Data Ⓑ
Relocated Public Road
P.I. Sta. 1800+52.58
Δ = 64°00'49" Rt.
D = 28°57'18"
T = 125.01'
L = 221.08'
R = 200' (Chord)
P.C.C. Sta. 1799+27.57
P.T. Sta. 1801+48.65

Curve Data Ⓒ
Relocated Public Road
P.I. Sta. 1806+44.76
Δ = 90°00' Lt.
T = 50.00'
L = 78.54'
R = 50' (Arc)
P.C. Sta. 1805+94.76
P.T. Sta. 1806+73.30

NOTE: SEE CROSS-HATCHED AREAS ONLY TRANSFERRED TO COUNTY

County Graded Rd. Relocation

STATE OF FLORIDA
STATE ROAD DEPARTMENT

RIGHT OF WAY MAP

STATE ROAD NO. 8 (I-10) JEFFERSON COUNTY

	BY	DATE	APPROVED BY	DATE
DRAWN			T. B. Webb Jr. (DISTRICT ENGINEER)	1-22-70
TRACED			(ENGINEER OF RIGHT OF WAY)	2-9-70
CHECKED				
COMPARED				
INDEXED				

Transmitted Areas — M.M. — 8-20-69
Add Remnant Area — F.S.R. — 5-5-70
REVISION — BY — DATE

SECTION 5400-2404 SHEET 3 OF 4

FED. ROAD DIV. No.	STATE	PROJECT No.	FISCAL YEAR	SHEET No.
3	FLA.	I-10-4 (13) 222		

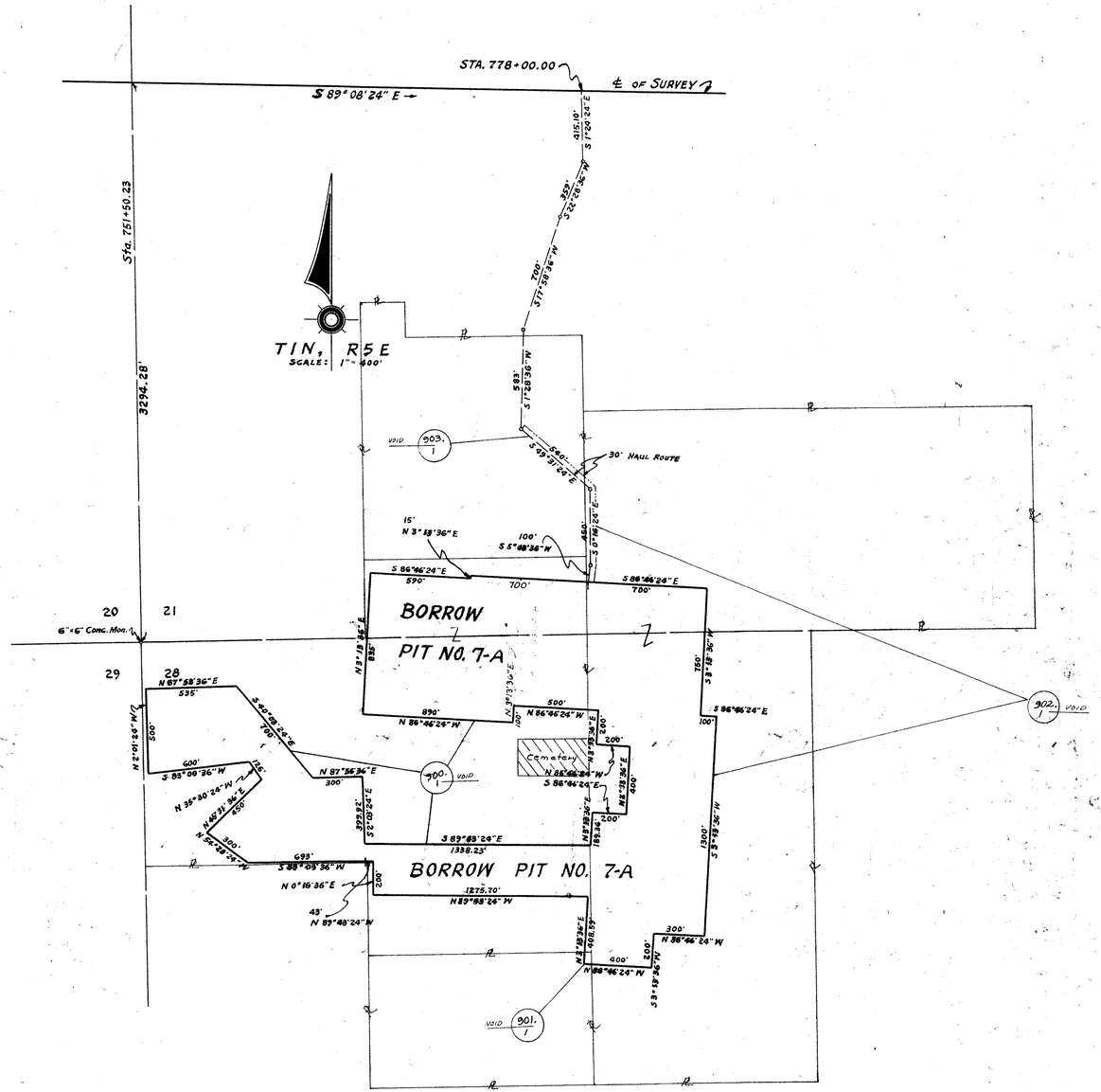

STATE OF FLORIDA
DEPARTMENT OF TRANSPORTATION

RIGHT OF WAY MAP

STATE ROAD No. 8(I-10) JEFFERSON COUNTY

	BY	DATE	APPROVED BY	DATE
DRAWN	BW	7-13-70	T. B. Webb	7-14-70 DISTRICT ENGINEER
TRACED				
CHECKED				8-7-70 ADMINISTRATOR, R/W ENGINEERING
COMPARED				
INDEXED				STATE HIGHWAY ENGINEER

REVISION	BY	DATE
BP NO. 7-A	QLH-MHC	8-26-70

SECTION 54001-2404 SHEET 4 OF 4