54001 2403 10f 6

FED. ROAD DIV. No	STATE	PROJECT No.	FISCAL YEAR	SHEET No
3	FLA.			1

STATE JOB NO. 54001-2403 [F.A. NO. I-10-4(12)-212]

TABLE OF OWNERSHIP

NUMBER	NAME	AREA IN TAKING	REMAINDER RIGHT	REMAINDER LEFT
*101.1	Shelley Properties Inc.	16.29 Ac.	53.65 Ac.	98.66 Ac.
*102.1	Wm. G.L. McCannon	5.69 Ac.	0.67 Ac.	33.55 Ac.
*103.1	G.A. Armistead	0.67 Ac.	0.00 Ac.	16.13 Ac.
**104.1	Thurman T. Lee	21.52 Ac.	514.95 Ac.	65.53 Ac.
105.1	Thurman T. Lee	0.58 Ac. (Drainage Ease., See 104.1)		

* Parcels 101.1 & 103.1 - All of R/W Taking is Within Limits of I.G. Proj.
** Parcel 104.1 - 5.16 Ac. of R/W Taking is Within Limits of I.G. Proj., 3.13 Acres on F.A.I. Proj.
*** Parcel 104.1 - .082 Ac. of R/W Taking is Within Limits of I.G. Proj., 1.068 Acres on F.A.I. Proj.

TWP IN RGE 4E

(EXCEPTION TO PROJECT 54001-2403)
CONST. PROJECT - IG-10-4 (17) 217
50% F.A. PARTICIPATION (R/W)
SECTION 54001-2406

Note: R/W required for 54001-2406 will be acquired with 54001-2403. F.A. Participation ratio will be prorated to agree with Authorization limits.

BORROW PIT No 4-A
(CONST. JOB 54001-9403)
Note: This Pit Cancels And Supercedes Borrow Pits 4 & 12

BEGIN SECTION 54001-2403
BEGIN PROJECT R/W
Sta 380

END SECTION 54001-2402
Sta 368+47.78

BEGIN R/W ACQUISITION
STA. 368+60.13

Sta 368+72.18

2632.70' Limit of Construction
S 85°-40'-54" E
523.04'

Acquire Const. Ease.

Ind'l Access Road R/W

Temporary Const. Easement

Mile Post #777

Sta 399+37.27

Sta 396+23.93

Sta 370+45.78

Sta 383+86.17

Sta 416+00.00

Sta 427+33.13

Sta 409+24.98

Sta 443+69.42

Sta 421+00

Sta 423+00

Sta 430+00

Sta 437+11.98

CURVE DATA I-10
P.I. Sta. 427+33.13
Δ = 43°03'20" Lt.
D = 1°15' (Chord Def.)
T = 1808.15'
L = 3444.44
R = 4583.75
P.C. Sta. 409+24.98
P.T. Sta. 443+69.42

CURVE DATA I-10
P.I. Sta. 383+86.17
Δ = 38°40'20" Rt.
D = 1°30' (Chord Def.)
T = 1340.39'
L = 2578.15'
R = 3819.83'
P.C. Sta 370+45.78
P.T. Sta 396+23.93

See Detail "A" below

See Detail "B" below

NOTE:
SEE SHEET #2 FOR #104.1,
THURMAN T. LEE PROPERTY

DETAIL "B"
Scale: 1"=100'

DETAIL "A"
Scale: 1"=200'

NOTE:
○ - - - R/W Mrk.
These Symbols denote the location of underground Permanent R/W Markers (P.R/W.M.) The P.R/W.M. are 5/8" copper coated rods. Above ground reference markers are located within 1' of the P.R/W.M., where possible.
The locations of the P.R/W.M. were established by field survey in July 1973 and December 1974. The original field notes are filed in the District 3 Office, State of Florida Department of Transportation, Chipley, Florida. Copies of these notes are filed in the office of R/W Engineering, State of Florida Department of Transportation, Tallahassee, Florida.
Filed for record in the Office of the Clerk of the Circuit Court for the County of Jefferson, State of Florida, in Map Book B, Page 189 on the 21st day of October A.D. 1978

Clerk of the Circuit Court
Jefferson County, Florida

REVISION	BY	DATE
Add R/W Limits	T.L.	5-8-78
B.B. No 4-A	BW MMC	5-28-70
Borrow Pit 4-A	DLS	8-26-70
Interchg.	B.W.	2-7-70
½ Sec Tie	D.R.F.	4-20-70
B.B. No 13	JW-MMC	7-15-69
	J.O.	11-26-68

STATE OF FLORIDA
STATE ROAD DEPARTMENT

RIGHT OF WAY MAP

STATE ROAD No. 8 & I-10 JEFFERSON COUNTY

	BY	DATE
Drawn	-	
Traced	B.H.F. & S.C.	
Checked	-	
Compared		
Indexed		

Approved by T. Bridges, District Engineer, 3-19-69
5-20-70, Engineer of Rights of Way
State Highway Engineer

SECTION 54001-2403 SHEET 1 OF 6

54001 2403 2 of 6

FED. ROAD DIV. No.	STATE	PROJECT No.	FISCAL YEAR	SHEET No.
3	FLA.			

State Job No. 54001-2403
F.A.P. NO. I-10-4(12)212

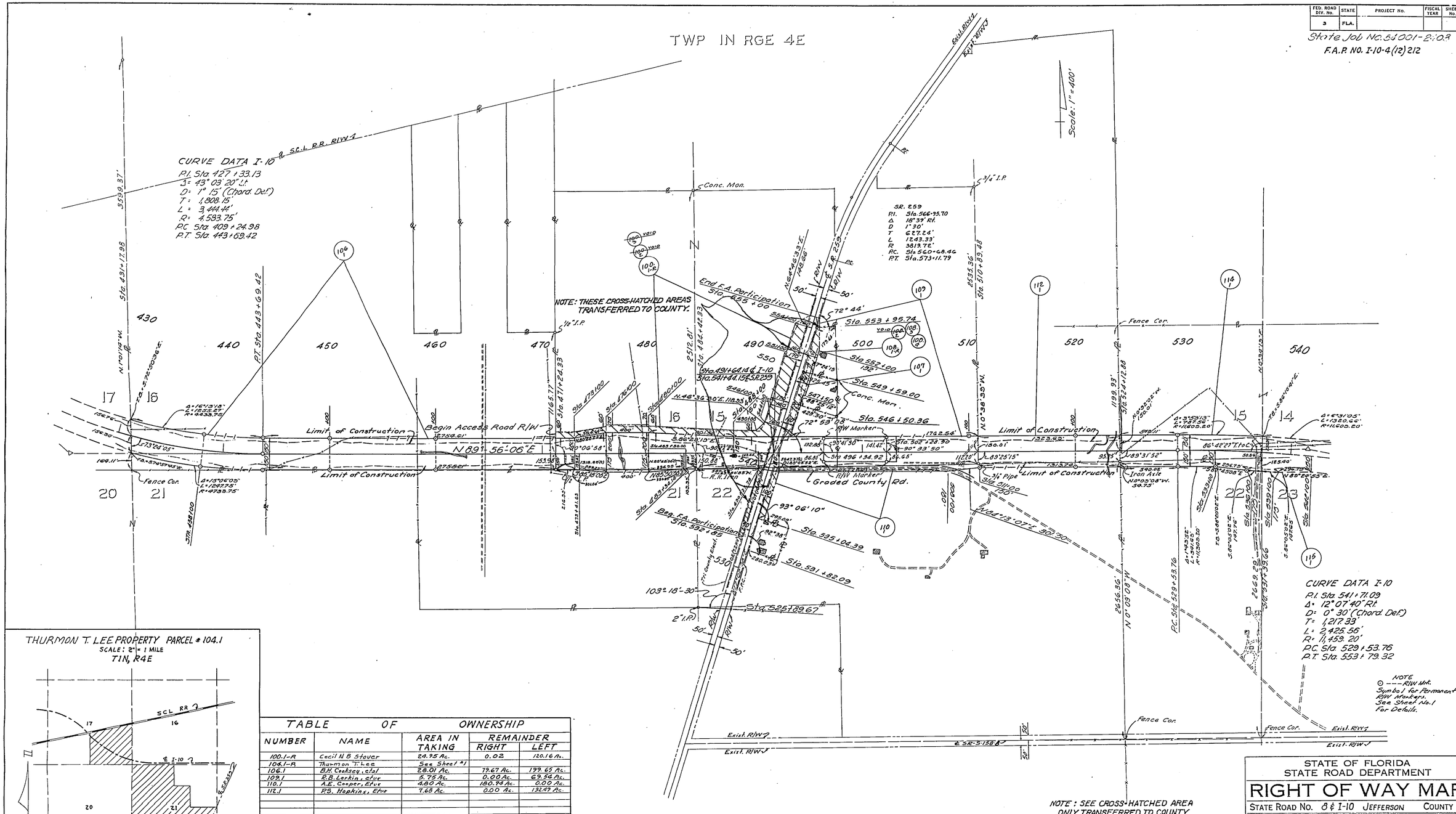

THURMON T. LEE PROPERTY PARCEL # 104.1
SCALE: 2" = 1 MILE
T1N, R4E

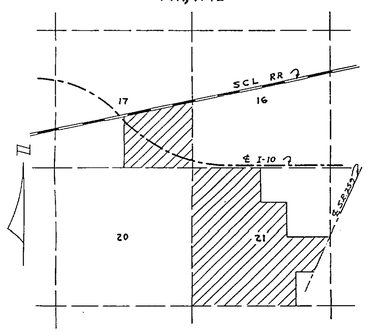

TABLE OF OWNERSHIP

NUMBER	NAME	AREA IN TAKING	REMAINDER RIGHT	REMAINDER LEFT
100.1-R	Cecil N B Stover	24.95 Ac.	0.02	120.16 Ac.
104.1-R	Thurmon T. Lee	See Sheet #1		
106.1	B.H. Cooksey, etal	28.01 Ac.	79.67 Ac.	199.65 Ac.
109.1	R.B. Larkin, etux	5.75 Ac.	0.00 Ac.	69.54 Ac.
110.1	A.E. Cooper, Etux	4.80 Ac.	180.94 Ac.	0.00 Ac.
112.1	P.S. Hopkins, Etux	7.68 Ac.	0.00 Ac.	132.49 Ac.

REVISION	BY	DATE
Transferred Areas	M.M.	9-30-86
Add R/W M & Note	T.L.	5-2-78
L/A R/W Line	T.O.W.	2-25-71
Ownership	BW-MHC	8-7-70

STATE OF FLORIDA
STATE ROAD DEPARTMENT

RIGHT OF WAY MAP

STATE ROAD No. 8 & I-10 JEFFERSON COUNTY

	BY	DATE	APPROVED BY	DATE
DRAWN				
TRACED	B, H & Assoc			DISTRICT ENGINEER
CHECKED				ENGINEER OF RIGHTS OF WAY
COMPARED				
INDEXED				STATE HIGHWAY ENGINEER

SECTION 54001-2403 SHEET 2 OF 6

54001 2403 3 of 6

TABLE OF OWNERSHIP				
NUMBER	NAME	AREA IN TAKING	REMAINDER RIGHT	REMAINDER LEFT
113.1-R	Jack W. Summitt	40.55 Ac.	101.85 Ac.	314.70 Ac.
114.1	L.M. Hatchett	13.58 Ac.	77.09 Ac.	127.33 Ac.
115.1	E.V. Ritter	5.20 Ac.	73.28 Ac.	0.00 Ac.
116.1-R	A.V. Ritter, et al	9.36 Ac.	66.99 Ac.	2.13 Ac.
117.1	Wm. T. Fulford Jr.	10.63 Ac.	39.08 Ac.	10.29 Ac.
118.1	Matilda Parrish	12.60 Ac.	12.12 Ac.	10.01 Ac.
119.1-R	William B. Smith Admin.	26.24 Ac.	69.14 Ac.	13.14 Ac.
120.1	Warren Wm. Buchanan	See Sheet 5		
121.1	J.C. Waldron	2.731 Ac.	0.00 Ac.	61.03 Ac.
122.1	Hatchett	0.08 Ac. Drain. Ease. See Parcel #114.1		

FED. ROAD DIV. No.	STATE	PROJECT No.	FISCAL YEAR	SHEET No.
3	FLA.			

State Job No. 54001-2403
F.A.P. NO. I-10-4(12) 212

REVISION	BY	DATE
Transferred Areas	MM	4-30-86
Add P.R/W M. & Note	T.L.	5-3-78
B.P. No. 8-A	Q.L.K.-H.T.R.	4-4-72
Borrow Pit No 8	Q.L.K.	3-28-72
	T.D.W.	10-22-71
Distances on B.P. #1	Q.L.K.-T.D.W.	10-14-71
Rev. B.P. No. 1	Q.L.K.-T.D.W.	10-12-71
B.P. No. 1	I.L.C.-H.T.R.	9-21-71
L/A R/W	H.T.R.	9-23-71
	I.L.C.-T.D.W.	8-19-71
End L/A R/W Sta.	I.L.C.-H.T.R.	7-20-71
Contiguous Prop. & Tab.	P.R.M.-T.D.W.	3-19-71
Drain. Ease. & Tab.	P.R.M.-dds.	9-25-70

STATE OF FLORIDA
STATE ROAD DEPARTMENT

RIGHT OF WAY MAP

STATE ROAD No. 8 & I-10 Jefferson COUNTY

	BY	DATE
DRAWN		
TRACED	B, H & Assoc.	
CHECKED		
COMPARED		
INDEXED		

APPROVED BY — DATE
DISTRICT ENGINEER
ENGINEER OF RIGHTS OF WAY
STATE HIGHWAY ENGINEER

SECTION. 54001-2403 SHEET 3 OF 6

54001 2403 4 of 6

FED. ROAD DIV. No.	STATE	PROJECT No.	FISCAL YEAR	SHEET No.
3	FLA.			

State Job No. 54001-2403
F.A.P. No. I-10-4(12)212

CURVE DATA

CURVE NO.	P.I. STATION	Δ	D	T	L	R
1	239+34.24	18° 26' 00"	1°58'40.61"	470.07'	931.94'	2896.93'
2	9+65.514	5° 35' 59"	1° 00'	280.195'	559.972'	5729.578'
3	19+43.980	86° 08' 36"	24° 54' 40"	215.017'	345.801'	230.000'
5	7+20.739	9° 51' 36"	1° 30'	329.480'	657.333'	3819.719'
6	20+76.283	62° 00' 04"	18°28'57.03"	197.496'	351.690'	310.000'
9	12+45.146	86° 43' 07"	24° 54' 40"	217.191'	348.111'	230.000'
10	22+13.662	5° 01' 25"	1° 00'	251.342'	502.361'	5729.578'
12	10+47.389	60° 23' 25"	18°28'57.03"	180.388'	326.743'	310.000'
13	20+30.147	14° 28' 15"	1° 30'	484.932'	964.722'	3819.719'

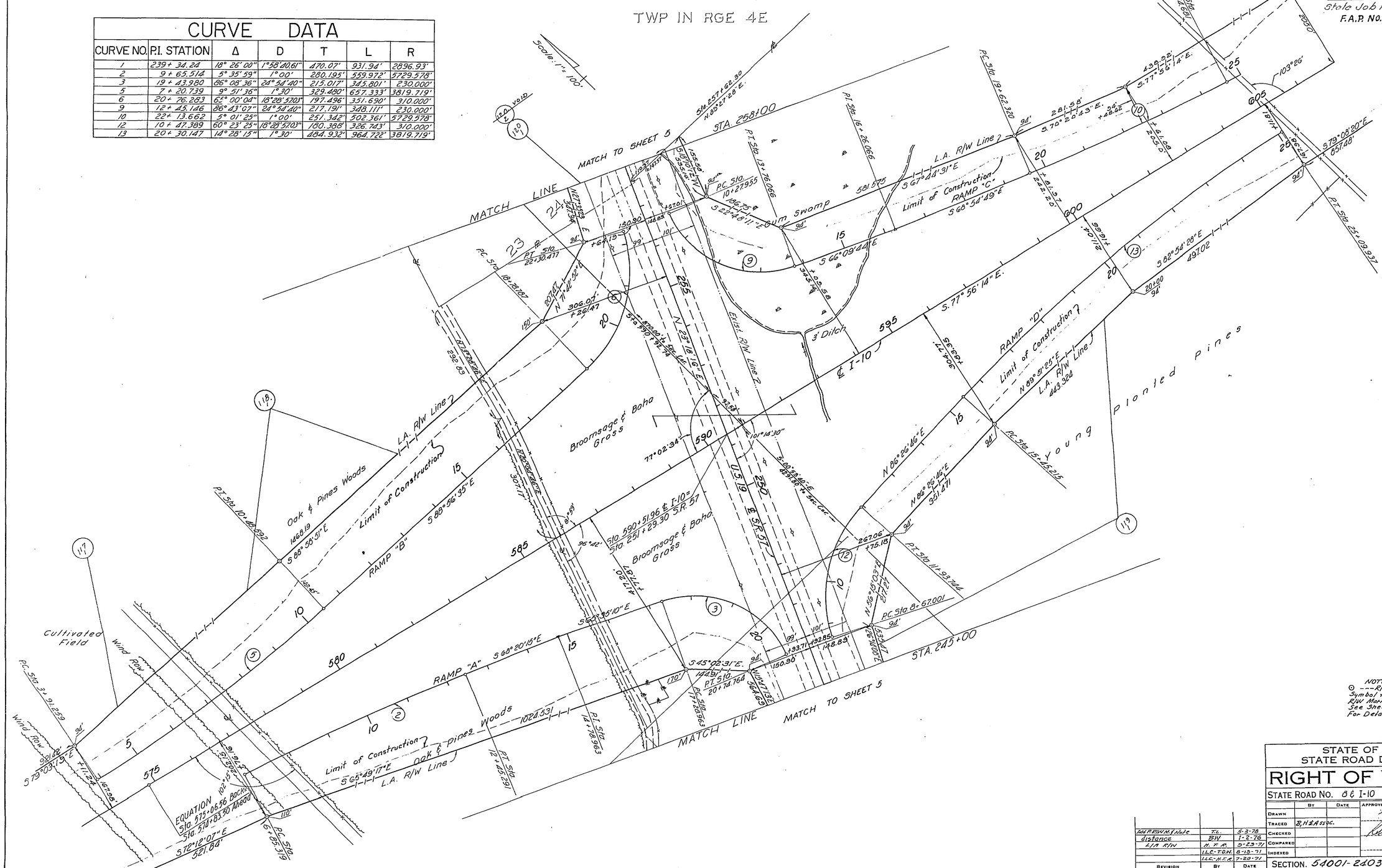

NOTE:
⊙ ---R/W Mrk.
Symbol for Permanent R/W Markers.
See Sheet No. 1 For Details.

STATE OF FLORIDA
STATE ROAD DEPARTMENT

RIGHT OF WAY MAP

STATE ROAD No. 8 & I-10 JEFFERSON COUNTY

	BY	DATE
DRAWN		
TRACED	B.H.&Assoc.	
CHECKED		
COMPARED		
INDEXED		

APPROVED BY — DATE
DISTRICT ENGINEER
ENGINEER OF RIGHTS OF WAY
STATE HIGHWAY ENGINEER

REVISION	BY	DATE
Add R.R/W M. & Note	T.L.	5-3-78
distance	BW	1-2-76
L/A R/W	H.T.R.	5-23-71
	I.L.C.-T.D.W.	8-13-71
	I.L.C.-H.T.R.	7-20-71

SECTION. 54001-2403 SHEET 4 OF 6

FED. ROAD DIV. No.	STATE	PROJECT No.	FISCAL YEAR	SHEET No.
3	FLA.			

State Job No. 54001-2403
F.A.P. NO. I-10-4 (12) 212

TWP IN RGE 4E

CURVE DATA #1
℄ Access Rd.
P.I. Sta. 1+53.04
Δ 90°
D
T 50'
L 78.54'
R 50'
P.C. Sta. 1+03.04
P.T. Sta. 1+81.58

CURVE DATA #2
℄ Access Rd.
P.I. Sta. 2+61.44
Δ 66°13'22"
D 57°17'44.81"
T 65.22'
L 115.58'
R 100'
P.C. Sta. 1+96.22
P.T. Sta. 3+11.80

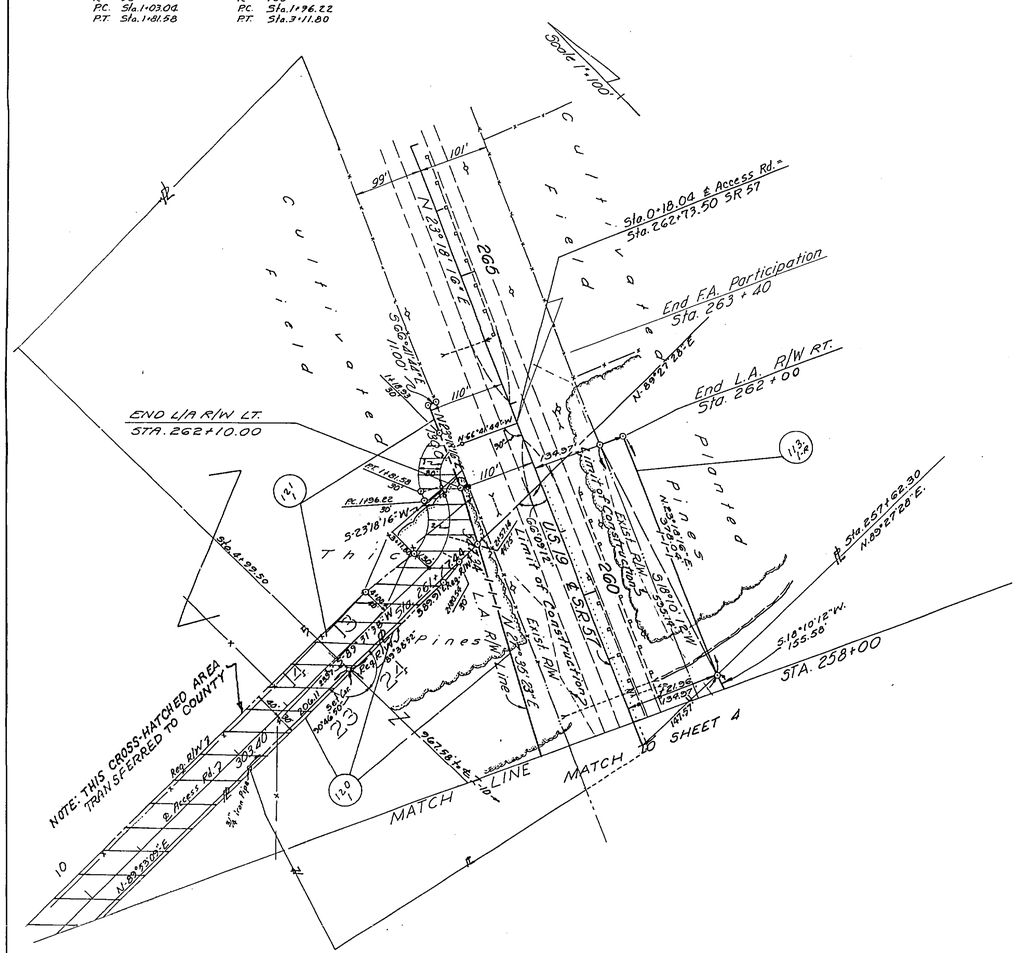

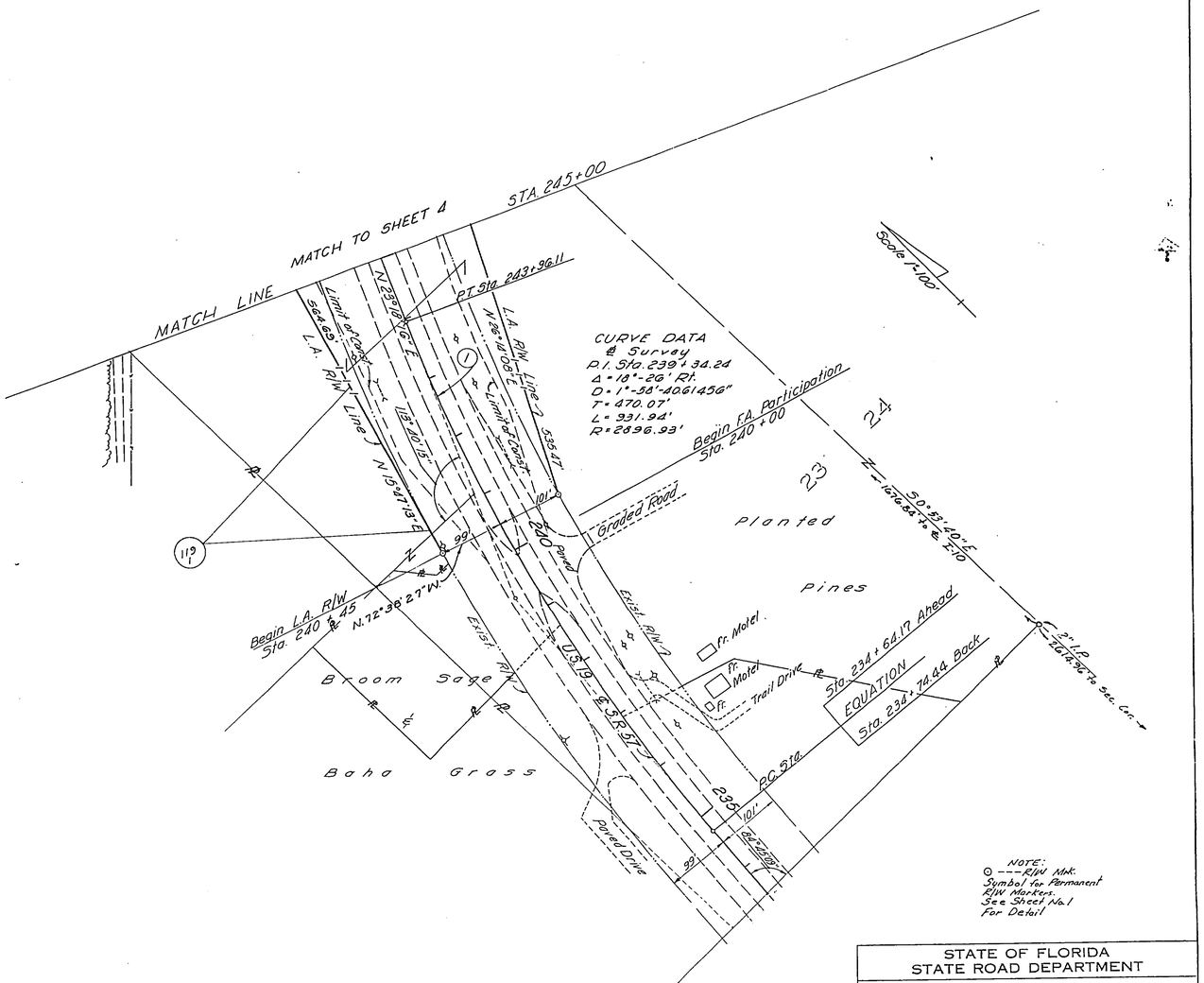

NOTE: SEE CROSS-HATCHED AREAS ONLY TRANSFERRED TO COUNTY

TABLE OF OWNERSHIP				
NUMBER	NAME	AREA IN TAKING	REMAINDER RIGHT	REMAINDER LEFT
120.1	Warren Wm. Buchanan	0.38	0	3.58

REVISION	BY	DATE
Transferred Area	MM	4-30-86
Add P.R.W.M. & Note	T.L.	5-3-78
distance	BW	1-2-76
L/A R/W	H.T.R.	9-23-71
	I.L.C.-T.D.W.	8-19-71
	I.L.C.-H.T.R.	7-20-71

STATE OF FLORIDA
STATE ROAD DEPARTMENT

RIGHT OF WAY MAP

STATE ROAD No. 8 & I-10 JEFFERSON COUNTY

	BY	DATE
DRAWN		
TRACED	B.H & Assoc.	
CHECKED		
COMPARED		
INDEXED		

APPROVED BY — DATE
DISTRICT ENGINEER
ENGINEER OF RIGHTS OF WAY
STATE HIGHWAY ENGINEER

SECTION. 54001-2403 SHEET 5 OF 6

54001 2403 5 of 6

FED. ROAD DIV. No.	STATE	PROJECT No.	FISCAL YEAR	SHEET No.
3	FLA.			

State Job. No. 54001-2403

E.A.P. No. I-10-4(12) 212

54001 2403 6 of 6

BEISWENGER, HOCH & ASSOCIATES
CONSULTING ENGINEERS

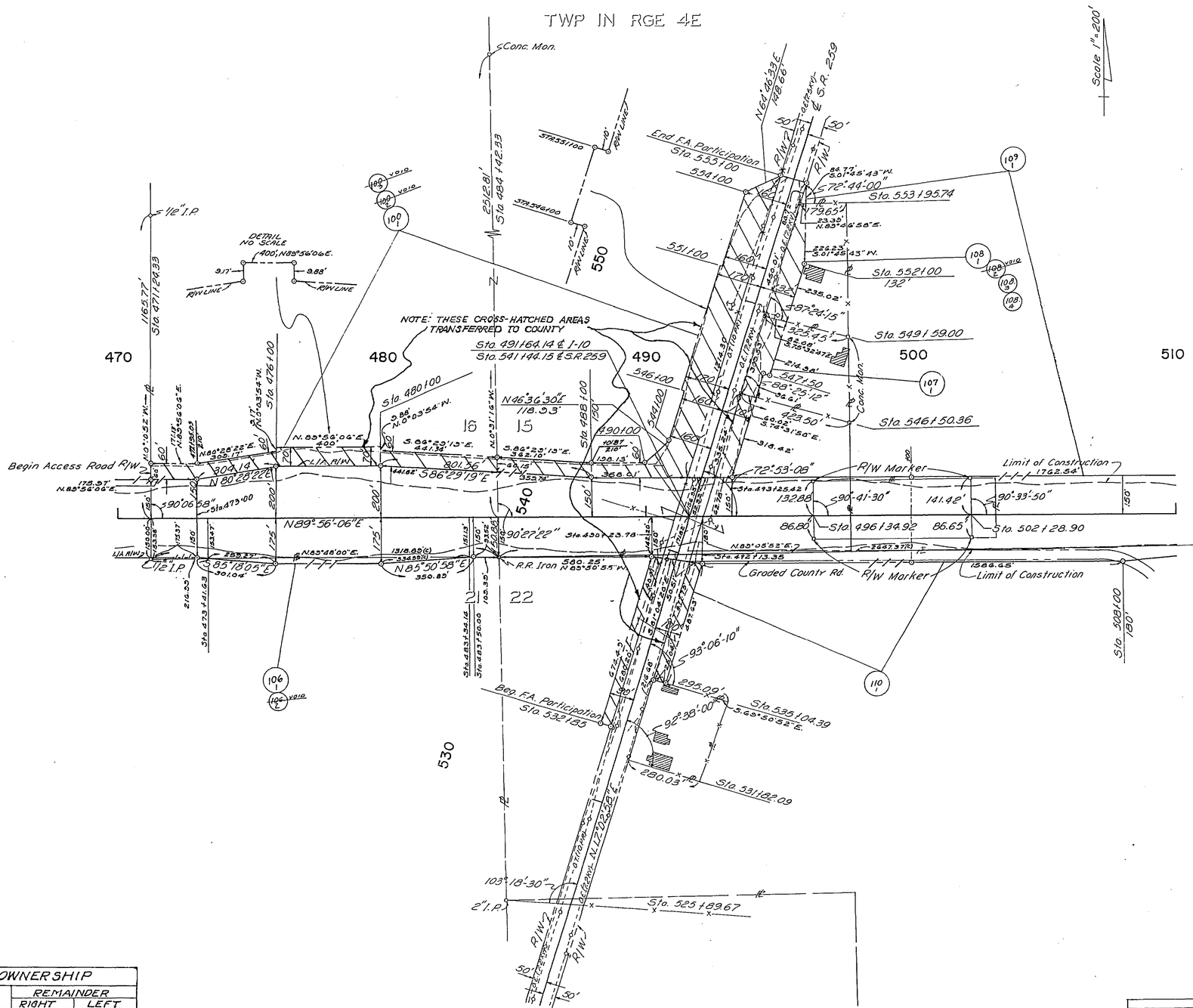

NOTE:
○ — — R/W Mrk.
Symbol for Permanent
R/W Markers.
See Sheet No. 1
For Details.

NOTE: SEE CROSS-HATCHED AREAS ONLY TRANSFERRED TO COUNTY

TABLE OF OWNERSHIP					
NUMBER	NAME	AREA IN TAKING	REMAINDER RIGHT	REMAINDER LEFT	
107.1	John L. Halpin, etux	0.58 Ac.	2.12 Ac.	0.00 Ac	
108.1	Jack B. Maloy, etux	0.72 Ac.	2.01 Ac.	0.00 Ac.	
111.1	Sarelle Theaters Northeast Co.	0.12 Ac.	1.88 Ac.	0.00 Ac.	Void R/W Not Req'd

REVISION	BY	DATE
Transferred Areas	MM	4-30-76
Add R/W M & Note	T.L.	5-3-78
L/A R/W LINE	T.D.W	2-25-71
Beg. & Dist.	PAM-MBC	6-4-70

STATE OF FLORIDA
STATE ROAD DEPARTMENT

RIGHT OF WAY MAP

STATE ROAD No. 8 & I-10 JEFFERSON COUNTY

	BY	DATE
DRAWN		
TRACED	B.H.&Assoc.	
CHECKED		
COMPARED		
INDEXED		

APPROVED BY _____ DATE _____
DISTRICT ENGINEER
ENGINEER OF RIGHTS OF WAY
STATE HIGHWAY ENGINEER

SECTION. 54001-2403 SHEET 6 OF 6