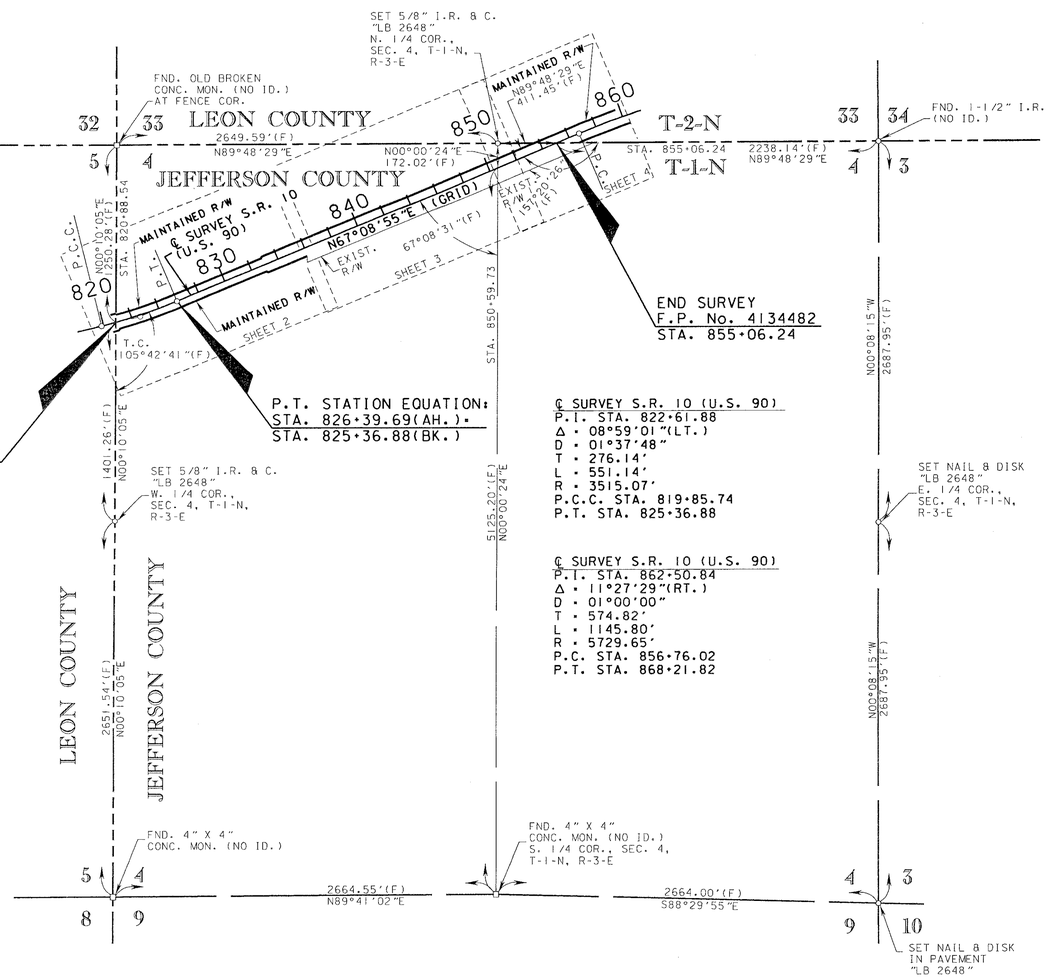

℄ SURVEY S.R. 10 (U.S. 90)
P.I. STA. 822+61.88
Δ = 08°59'01"(LT.)
D = 01°37'48"
T = 276.14'
L = 551.14'
R = 3515.07'
P.C.C. STA. 819+85.74
P.T. STA. 825+36.88

℄ SURVEY S.R. 10 (U.S. 90)
P.I. STA. 862+50.84
Δ = 11°27'29"(RT.)
D = 01°00'00"
T = 574.82'
L = 1145.80'
R = 5729.65'
P.C. STA. 856+76.02
P.T. STA. 868+21.82

LEGEND

&	AND
AC.	ACRES
AH. ; AHD.	AHEAD
AVE.	AVENUE
BK.	BACK
℄	BASE LINE
BLVD.	BOULEVARD
BLDG.	BUILDING
BUS.	BUSINESS
(C)	CALCULATED DATA
C.I.R.	CAPPED IRON ROD
℄	CENTERLINE
C.C.R.	CERTIFIED CORNER RECORD
CH.	CHAIN(S)
C.L.F.	CHAIN LINK FENCE
CB	CHORD BEARING
COMM.	COMMERCIAL
CO.	COMPANY/COUNTY
CONC.	CONCRETE
C.M., CONC. MON.	CONCRETE MONUMENT
COR.	CORNER
CORP.	CORPORATION
C.R.	COUNTY ROAD
C2	CURVE NUMBER
D.B.	DEED BOOK
(D)	DEED DATA
°	DEGREE OF CURVATURE
°	DEGREES
Δ	DELTA (CENTRAL ANGLE)
D.O.T.	DEPARTMENT OF TRANSPORTATION
D.H.	DRILLED HOLE
DR.	DRIVE
D.R.M.P.	DYER, RIDDLE, MILLS AND PRECOURT, INC.
E.	EAST
X	EASTING PLANE COORDINATE VALUE
E.O.P.	EDGE OF PAVEMENT
EFB	ELECTRONIC FIELD BOOK
ET AL	AND OTHERS
ET UX	AND WIFE
EXIST.	EXISTING
F.A.P.	FEDERAL AID PROJECT
'	FEET/MINUTES
(F)	FIELD DATA
F.P.	FINANCIAL PROJECT
FLA./FL	FLORIDA
F.D.O.T.	FLORIDA DEPARTMENT OF TRANSPORTATION
FND.	FOUND
GOV'T.	GOVERNMENT
HWY.	HIGHWAY
ID.	IDENTIFICATION
"	INCHES/SECONDS
INC.	INCORPORATED
I-	INTERSTATE
I.P.	IRON PIPE
I.R.	IRON ROD
I.R.C., I.R. & C.	IRON ROD & CAP
JR.	JUNIOR
LN.	LANE
LT.	LEFT
L	LENGTH OF CURVE
L.B.	LICENSED BUSINESS
LTD.	LIMITED
L.A.	LIMITED ACCESS
L.O.C.	LIMITS OF CONSTRUCTION
LI	LINE NUMBER
MAINT.	MAINTAINED
MON.	MONUMENT
N & D	NAIL AND DISK
N.	NORTH
NAD	NORTH AMERICAN DATUM
Y	NORTHING PLANE COORDINATE VALUE
N/A	NOT APPLICABLE
N.T.S.	NOT TO SCALE
No.	NUMBER
O.R.	OFFICIAL RECORDS
PGS.	PAGES
PK	PARKER KALON
P.R.M.	PERMANENT REFERENCE MONUMENT
PL.	PLACE
P.B.	PLAT BOOK
(P)	PLAT DATA
±	PLUS OR MINUS
PT.	POINT
P.C.C.	POINT OF COMPOUND CURVE
P.C.	POINT OF CURVATURE
P.I.	POINT OF INTERSECTION
P.T.	POINT OF TANGENCY
P.O.C.	POINT ON CURVE
P.O.L.	POINT ON LINE
P.O.T.	POINT ON TANGENT
P.L.S.	PROFESSIONAL LAND SURVEYOR
POP.	POPULATION
PRELIM.	PRELIMINARY
℄	PROPERTY LINE
R	RADIUS/RANGE
R.R.	RAILROAD
RGE.	RANGE
REC.	RECOVERED
R.L.S.	REGISTERED LAND SURVEYOR
REQ.	REQUIRED
RES.	RESIDENTIAL
RD.	ROAD
RDWY.	ROADWAY
RT.	RIGHT
R/W	RIGHT OF WAY
SAN.	SANITARY
SEC.	SECTION
SR.	SENIOR
S.W.	SIDEWALK
S.	SOUTH
SF	SQUARE FEET
S.R.	STATE ROAD
ST.	STREET/SAINT
STA.	STATION
T.B.	TANGENT BEARING
T.B.B.	TANGENT BEARING BACK
T.C.	TANGENT TO CURVE
T	TANGENT LENGTH OF CURVE/TOWNSHIP
T.C.E.	TEMPORARY CONSTRUCTION EASEMENT
TERR.	TERRACE
TS	TITLE SEARCH
TWP.	TOWNSHIP
U.S.	UNITED STATES
W.	WEST
W/	WITH
W.P.I.	WORK PROGRAM ITEM

R-3-E

SCALE: 1" = 500'

INDEX

SHEET NO.	DESCRIPTION
1	KEY MAP
2-4	DETAIL SHEETS
4	REFERENCE POINTS

MAINTENANCE MAPS PREPARED BY:

DRMP
ENGINEERS · SURVEYORS · PLANNERS · SCIENTISTS
1505 E. COLONIAL DRIVE ORLANDO, FL 32803 (407)896-0594
1096 HIGHWAY 90 CHIPLEY, FL 32428 (850)638-1086
100 BEACHCH RD., SUITE 100 PANAMA CITY BEACH, FL 32407 (850)236-4868
CERTIFICATE OF AUTHORIZATION No. 2648

KEY MAP

CONTROL DATA TABLE

STATION	Y(NORTHING)	X(EASTING)
BEGIN SURVEY STA. 820+88.54	552,541.0250	2,112,993.4780
P.I. STA. 822+61.87	552,581.1157	2,113,162.1382
P.T. STA. 826+39.69 (AH.)	552,688.3493	2,113,416.5986
END SURVEY STA. 855+06.24	553,801.5485	2,116,058.1682

DATUM: NAD 83/90
ZONE 0903 FLORIDA NORTH
STATE PLANE IN: FEET

THIS IS TO CERTIFY that the sheets numbered 1 through 4, inclusive, constitute a true copy of the State of Florida Department of Transportation Maintenance Map for a portion of State Road 10 (U.S. 90), designated as F.P. No. 4134482 in Jefferson County, Florida.

THE PROPERTY labeled MAINTAINED R/W on said sheets has been vested in the State of Florida Department of Transportation pursuant to the provision of Section 95.361 Florida Statutes.

IN WITNESS WHEREOF, we have hereunto set our hands and affixed the seal of the State of Florida Department of Transportation, at Chipley, Florida, this 11th day of July, A.D. 2006.

District Secretary
Department of Transportation
State of Florida

(Attestor)

GENERAL NOTES

1. Attention is directed to the fact that these maps may have been reduced in size by reproduction. This must be considered when scaling data.
2. Bearings are based on Florida State Plane Coordinate System North Zone, Lambert Projection, NAD 83/90, deriving a bearing of North 89°48'29" East along the North line of Section 4, Township 1 North, Range 3 East.
3. All Centerline P.C., P.T. and P.O.T. points are P.K. Nails and Metal Washers, unless otherwise noted.
4. All angles are 90°00'00" unless otherwise noted.
5. The field work was completed on November 1, 2005.

Filed for record in the office of the Clerk of the Circuit Court for the County of Jefferson, State of Florida, in Road Plat Book B Page 164, on the 13 day of July, A.D. 2006.

Clerk of the Circuit Court
Jefferson County, Florida

SURVEY CERTIFICATION

This survey was performed for the specific purpose of establishing a survey centerline or baseline and locating the limits of maintained right of way as identified by the Maintenance Engineer for the transportation facility shown and depicted hereon. I hereby certify that to the best of my knowledge and belief this is a true, accurate and complete depiction of a field survey performed under my direction and completed on November 1, 2005.

I further certify that said drawing is in compliance with the Minimum Technical Standards as set forth by the Florida Board of Professional Surveyors and Mappers, in Chapter 61G17-6 Florida Administative Code pursuant to Section 472.027, Florida Statutes.

Gary Wayne Freeman
Florida Professional Surveyor and Mapper No. 5972
Dyer, Riddle, Mills & Precourt, Inc. (DRMP)
1096 Highway 90
Chipley, Florida 32428

Date: 7/11/2006

NOT VALID WITHOUT SIGNATURE AND ORIGINAL RAISED SEAL.

MAINTENANCE MAP

FLORIDA DEPARTMENT OF TRANSPORTATION
RIGHT OF WAY MAPPING

APPROVED BY: DATE
DISTRICT RIGHT OF WAY SURVEYOR 7-17-06

REVISION	BY	DATE	REVISION	BY	DATE

	BY	DATE
PRELIM	M.RAY	2-28-06
FINAL	F.HOFFMEIER	6-12-06
CHECKED	J.FLICK	3-24-06

SECTION N/A

STATE ROAD No.10 (U.S. 90) JEFFERSON COUNTY

MAPS PREPARED BY: D.R.M.P. INC. 1505 E.COLONIAL DRIVE ORLANDO, FL 32803
FIELD BOOK NO.'S 54-05-01,54-05-02,54-05-03
W.P.I. No. N/A
SCALE: 1" = 500'
F.P. No. 4134482
SHEET 1 OF 4

S.R. 10 (U.S. 90) FROM LEON COUNTY LINE TO LEON COUNTY LINE

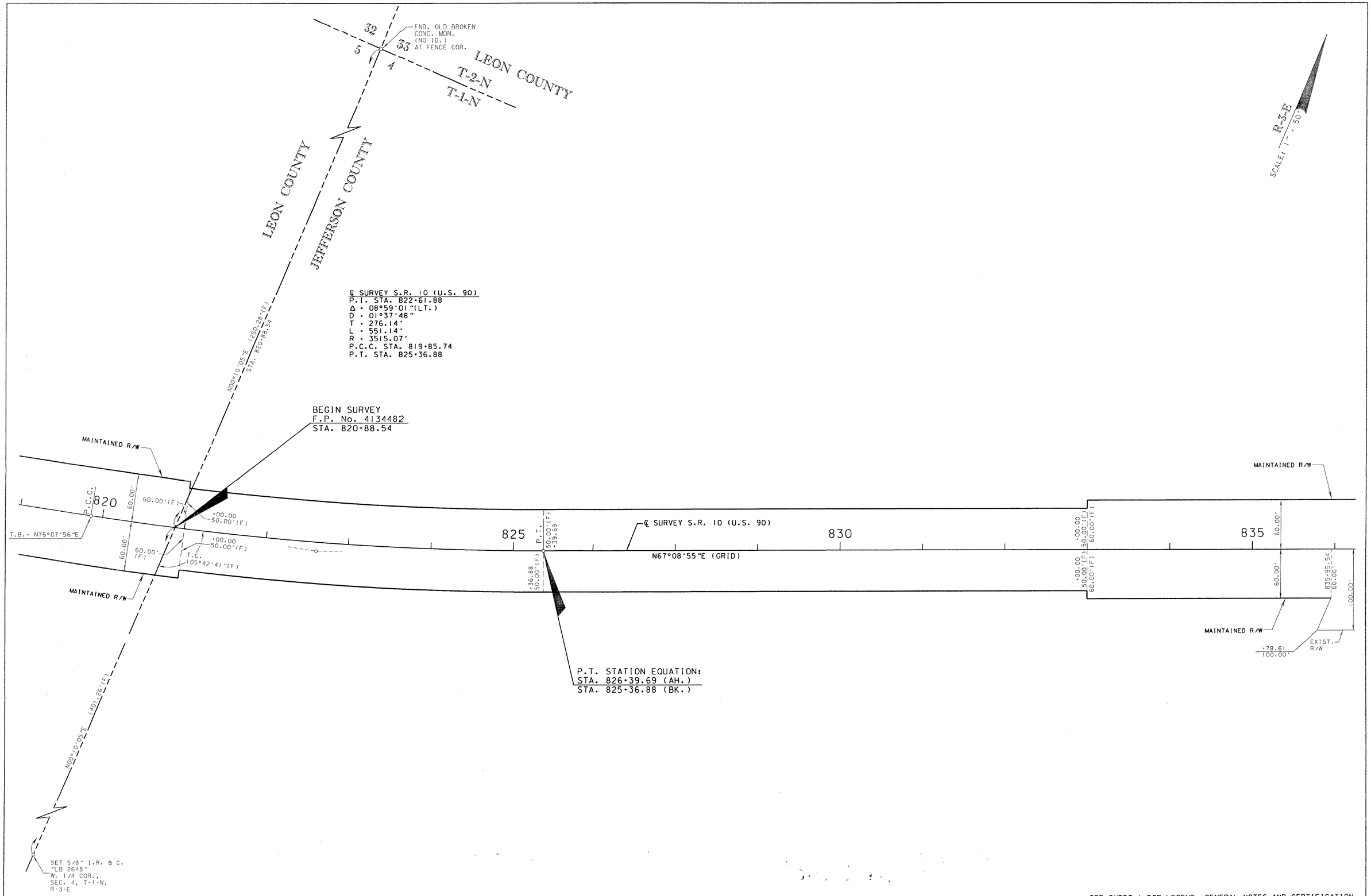

SEE SHEET 1 FOR LEGEND, GENERAL NOTES AND CERTIFICATION.

MAINTENANCE MAP	FLORIDA DEPARTMENT OF TRANSPORTATION RIGHT OF WAY MAPPING	APPROVED BY: DATE Lee A. Carter 7-18-06 DISTRICT RIGHT OF WAY SURVEYOR	REVISION	BY	DATE	REVISION	BY	DATE		BY	DATE	SECTION N/A	MAPS PREPARED BY: D.R.M.P. INC. 1505 E.COLONIAL DRIVE ORLANDO, FL 32803	FIELD BOOK NO.'S 54-05-01,54-05-02,54-05-03
									PRELIM	M.RAY	2-28-06			
									FINAL	F.HOFFMEIER	6-12-06		W.P.I. No. N/A	SCALE: 1" - 50'
									CHECKED	J.FLICK	3-24-06	STATE ROAD No.10 (U.S. 90) JEFFERSON COUNTY	F.P. No. 4134482	SHEET 2 OF 4

S.R. 10 (U.S. 90) FROM LEON COUNTY LINE TO LEON COUNTY LINE

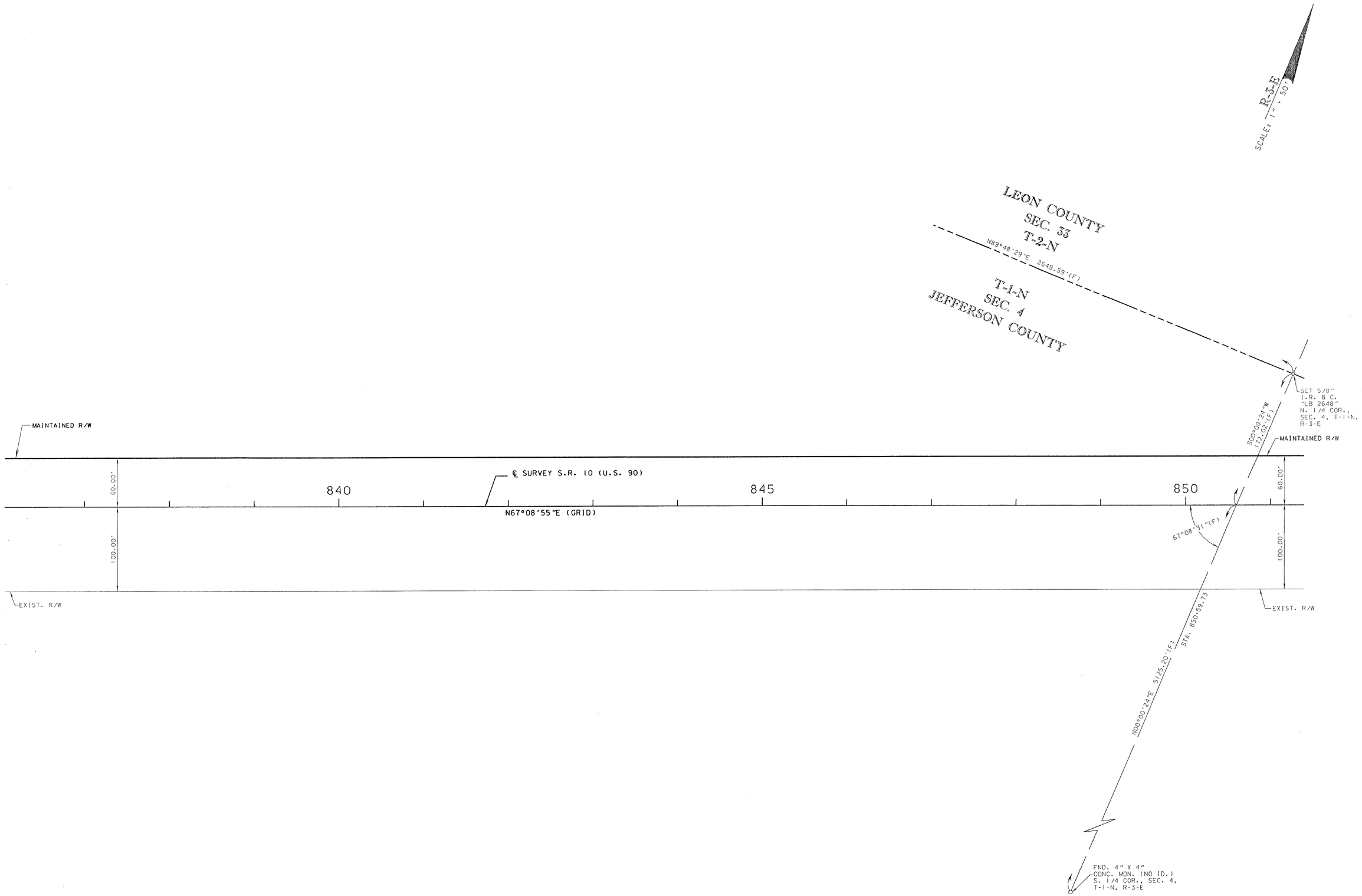

SEE SHEET 1 FOR LEGEND, GENERAL NOTES AND CERTIFICATION.

MAINTENANCE MAP	FLORIDA DEPARTMENT OF TRANSPORTATION RIGHT OF WAY MAPPING	APPROVED BY: DATE 7-18-06 DISTRICT RIGHT OF WAY SURVEYOR	REVISION	BY	DATE	REVISION	BY	DATE		BY	DATE	SECTION N/A	MAPS PREPARED BY: D.R.M.P. INC. 1505 E.COLONIAL DRIVE ORLANDO, FL 32803	FIELD BOOK NO.'S 54-05-01,54-05-02,54-05-03	
									PRELIM	M.RAY	2-28-06				
									FINAL	F.HOFFMEIER	6-12-06		W.P.I. No. N/A	SCALE: 1" = 50'	
									CHECKED	J.FLICK	3-24-06	STATE ROAD No.10 (U.S. 90) JEFFERSON COUNTY	F.P. No. 4134482	SHEET 3 OF 4	

S.R. 10 (U.S. 90) FROM LEON COUNTY LINE TO LEON COUNTY LINE

REFERENCE POINTS
(N.T.S.)

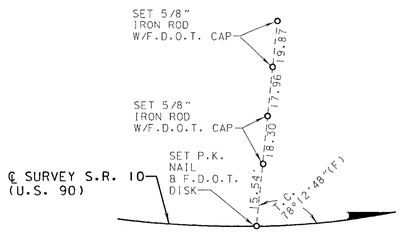

P.C.C. STA. 819+85.74

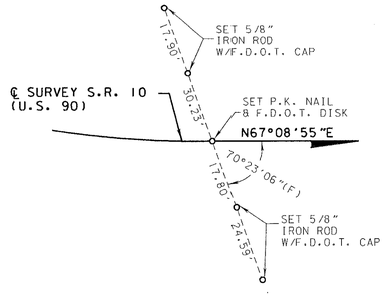

P.T. STATION EQUATION
STA. 826+39.69(AH.)=
STA. 825+36.88(BK.)

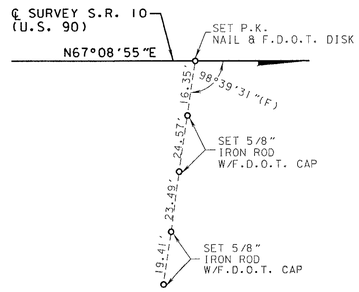

STA. 837+20.00

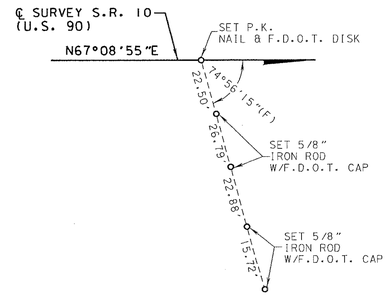

STA. 847+20.00

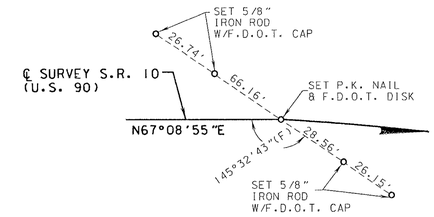

P.C. STA. 856+76.02

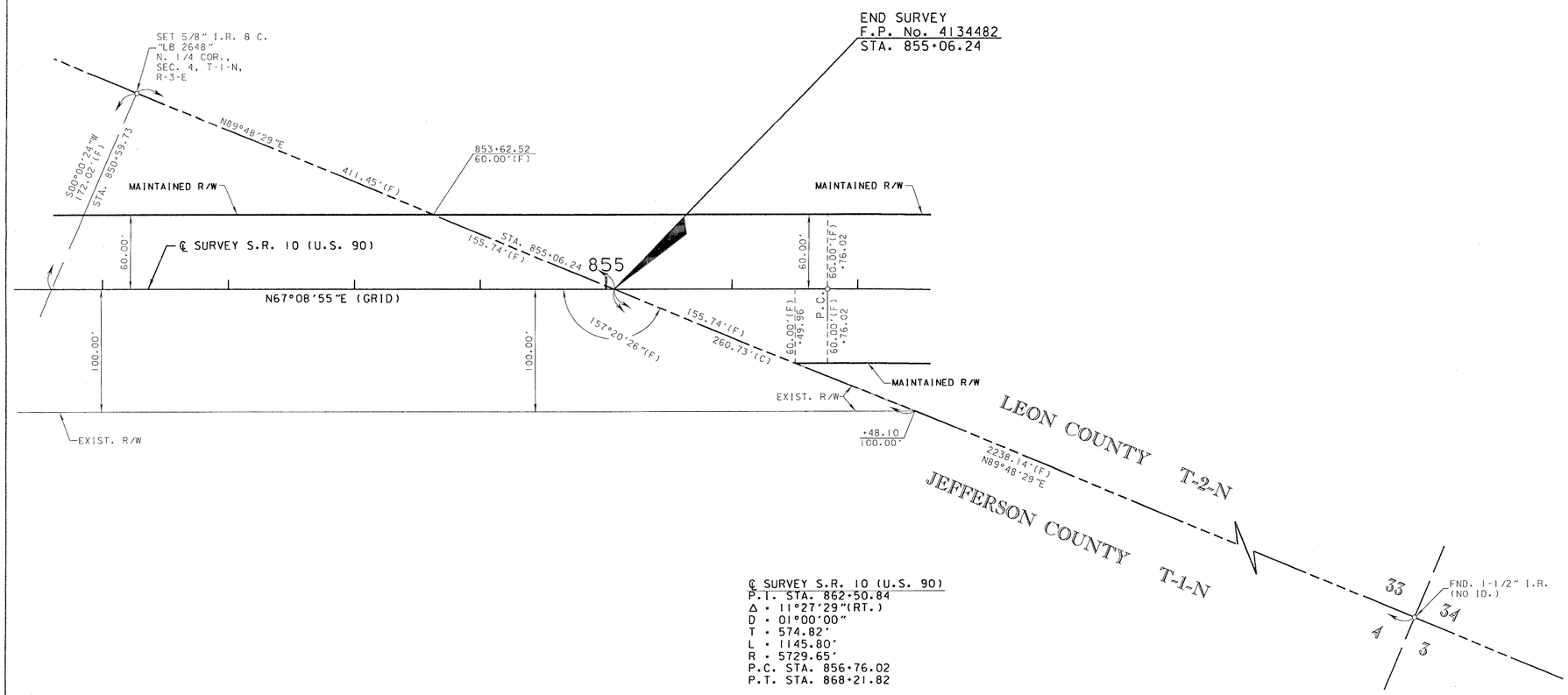

℄ SURVEY S.R. 10 (U.S. 90)
P.I. STA. 862+50.84
Δ = 11°27'29"(RT.)
D = 01°00'00"
T = 574.82'
L = 1145.80'
R = 5729.65'
P.C. STA. 856+76.02
P.T. STA. 868+21.82

SEE SHEET 1 FOR LEGEND, GENERAL NOTES AND CERTIFICATION.

MAINTENANCE MAP	FLORIDA DEPARTMENT OF TRANSPORTATION RIGHT OF WAY MAPPING	APPROVED BY: DATE 7-18-06 DISTRICT RIGHT OF WAY SURVEYOR	REVISION	BY	DATE	REVISION	BY	DATE		BY	DATE	SECTION N/A	MAPS PREPARED BY: D.R.M.P. INC. 1505 E. COLONIAL DRIVE ORLANDO, FL 32803	FIELD BOOK NO.'S 54-05-01, 54-05-02, 54-05-03
									PRELIM	M.RAY	2-28-06			
									FINAL	F.HOFFMEIER	6-12-06	STATE ROAD No.10 (U.S. 90) JEFFERSON COUNTY	W.P.I. No. N/A	SCALE: 1" = 50'
									CHECKED	J.FLICK	3-24-06		F.P. No. 4134482	SHEET 4 OF 4

S.R. 10 (U.S. 90) FROM LEON COUNTY LINE TO LEON COUNTY LINE