LEGEND

AC.	ACRE	(P)	PLAT
AZ.	AZIMUTH	P.B.	PLAT BOOK
℄	BASELINE	P.C.	POINT OF CURVATURE
B.O.S.	BEGINNING OF SURVEY	PG.	PAGE
℄	CENTERLINE	P.I.	POINT OF INTERSECTION
(C)	COMPUTED	P.K.	PARKER KALON
C.B.	CHORD BEARING	P.L.S.	PROFESSIONAL LAND SURVEYOR
C.R.	COUNTY ROAD	P.O.L.	POINT ON LINE
CONC.	CONCRETE	P.O.T.	POINT ON TANGENT
CONST.	CONSTRUCTION	P.R.C.	POINT OF REVERSE CURVE
d	PENNYWEIGHT	PRELIM.	PRELIMINARY
△	DELTA ANGLE	P.R.M.	PERMANENT REFERENCE MONUMENT
D	DEGREE OF CURVE	P.S.M.	PROFESSIONAL SURVEYOR & MAPPER
(D)	DEED MEASUREMENT	P.T.	POINT OF TANGENCY
D.N.R.	DEPARTMENT OF NATURAL RESOURCES	R	RADIUS OR RANGE
E	EAST	RD.	ROAD
E.F.B.	ELECTRONIC FIELD BOOK	REQ.	REQUIRED
E.O.S.	END OF SURVEY	R.L.S.	REGISTERED LAND SURVEYOR
EXIST.	EXISTING	R- -E	RANGE EAST
(F)	FIELD MEASUREMENT	R- -W	RANGE WEST
F.A.	FEDERAL AID	RT.	RIGHT
F.D.O.T	FLORIDA DEPARTMENT OF TRANSPORTATION	R/W	RIGHT OF WAY
FL.	FLORIDA	S	SOUTH
FND.	FOUND	S.R.	STATE ROAD
F.P., FP	FINANCIAL PROJECT	S.R.D.	STATE ROAD DEPARTMENT
HWY.	HIGHWAY	SEC.	SECTION
I.D.	IDENTIFICATION	S.F.	SQUARE FEET
INC.	INCORPORATED	STA.	STATION
I.P.	IRON PIPE	ST.	STREET
IR & C	IRON ROD & CAP	T.	TANGENT OR TOWNSHIP
L	LENGTH OF CURVE	T- -N	TOWNSHIP NORTH
LB	LICENSED BUSINESS	T- -S	TOWNSHIP SOUTH
L.O.C.	LIMITS OF CONSTRUCTION	T.B.	TANGENT BEARING
L.S.	LICENSED SURVEYOR	T.C.	TANGENT TO CURVE
LT.	LEFT	T.C.E.	TEMPORARY CONSTRUCTION EASEMENT
MAINT.	MAINTAINED	U.S.	UNITED STATES
MK.	MARK	W	WEST
MON.	MONUMENT	W/	WITH
N	NORTH	W.P.I.	WORK PROGRAM ITEM
NA, N/A	NOT APPLICABLE	°	DEGREES
No. ; #	NUMBER	'	MINUTES, FEET
N.T.S.	NOT TO SCALE	"	SECONDS, INCHES
		&	AND

INDEX

SHEET NO.	DESCRIPTION
1	KEYMAP / LEGEND / GENERAL NOTES
2	DETAIL SHEET
3	DETAIL SHEET / REFERENCE POINTS / TABULATION

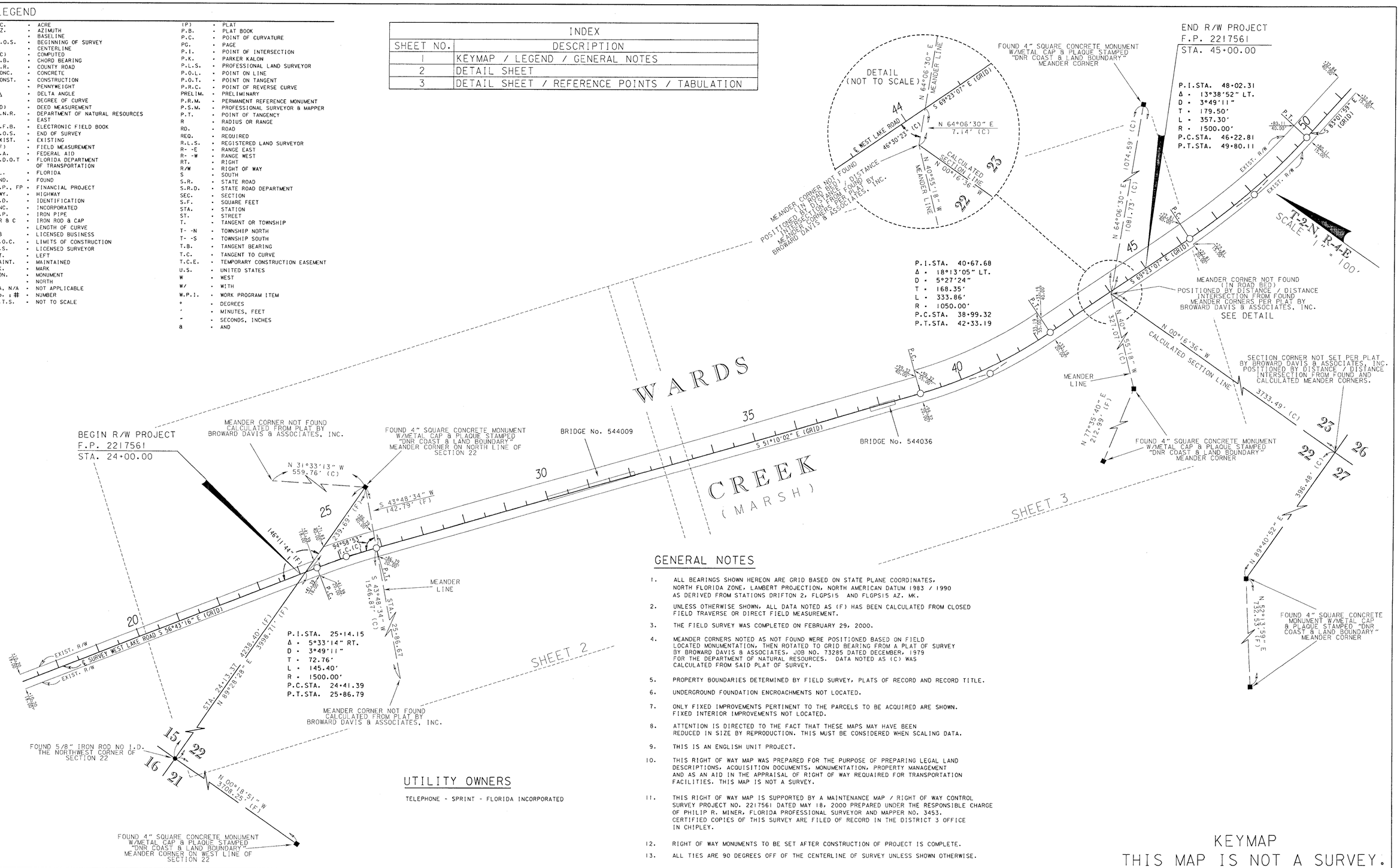

GENERAL NOTES

1. ALL BEARINGS SHOWN HEREON ARE GRID BASED ON STATE PLANE COORDINATES, NORTH FLORIDA ZONE, LAMBERT PROJECTION, NORTH AMERICAN DATUM 1983 / 1990 AS DERIVED FROM STATIONS DRIFTON 2, FLGPS15 AND FLGPS15 AZ. MK.
2. UNLESS OTHERWISE SHOWN, ALL DATA NOTED AS (F) HAS BEEN CALCULATED FROM CLOSED FIELD TRAVERSE OR DIRECT FIELD MEASUREMENT.
3. THE FIELD SURVEY WAS COMPLETED ON FEBRUARY 29, 2000.
4. MEANDER CORNERS NOTED AS NOT FOUND WERE POSITIONED BASED ON FIELD LOCATED MONUMENTATION, THEN ROTATED TO GRID BEARING FROM A PLAT OF SURVEY BY BROWARD DAVIS & ASSOCIATES, JOB NO. 73285 DATED DECEMBER, 1979 FOR THE DEPARTMENT OF NATURAL RESOURCES. DATA NOTED AS (C) WAS CALCULATED FROM SAID PLAT OF SURVEY.
5. PROPERTY BOUNDARIES DETERMINED BY FIELD SURVEY, PLATS OF RECORD AND RECORD TITLE.
6. UNDERGROUND FOUNDATION ENCROACHMENTS NOT LOCATED.
7. ONLY FIXED IMPROVEMENTS PERTINENT TO THE PARCELS TO BE ACQUIRED ARE SHOWN. FIXED INTERIOR IMPROVEMENTS NOT LOCATED.
8. ATTENTION IS DIRECTED TO THE FACT THAT THESE MAPS MAY HAVE BEEN REDUCED IN SIZE BY REPRODUCTION. THIS MUST BE CONSIDERED WHEN SCALING DATA.
9. THIS IS AN ENGLISH UNIT PROJECT.
10. THIS RIGHT OF WAY MAP WAS PREPARED FOR THE PURPOSE OF PREPARING LEGAL LAND DESCRIPTIONS, ACQUISITION DOCUMENTS, MONUMENTATION, PROPERTY MANAGEMENT AND AS AN AID IN THE APPRAISAL OF RIGHT OF WAY REQUAIRED FOR TRANSPORTATION FACILITIES. THIS MAP IS NOT A SURVEY.
11. THIS RIGHT OF WAY MAP IS SUPPORTED BY A MAINTENANCE MAP / RIGHT OF WAY CONTROL SURVEY PROJECT NO. 2217561 DATED MAY 18, 2000 PREPARED UNDER THE RESPONSIBLE CHARGE OF PHILIP R. MINER, FLORIDA PROFESSIONAL SURVEYOR AND MAPPER NO. 3453. CERTIFIED COPIES OF THIS SURVEY ARE FILED OF RECORD IN THE DISTRICT 3 OFFICE IN CHIPLEY.
12. RIGHT OF WAY MONUMENTS TO BE SET AFTER CONSTRUCTION OF PROJECT IS COMPLETE.
13. ALL TIES ARE 90 DEGREES OFF OF THE CENTERLINE OF SURVEY UNLESS SHOWN OTHERWISE.

UTILITY OWNERS

TELEPHONE - SPRINT - FLORIDA INCORPORATED

KEYMAP
THIS MAP IS NOT A SURVEY.

RIGHT OF WAY MAP	JEFFERSON COUNTY	APPROVED BY R. B. Hood DISTRICT SURVEYOR ADMINISTRATOR	DATE 1-09-02	REVISION	BY	DATE	REVISED F.P., F.A. & W.P.I. NO.	J.L.B.	2-8-02	PRELIM	J.E.M.	4/13/00	F.A. PROJECT No. 8888 693 A
							REVISION	BY	DATE	FINAL	J.E.M.	12/18/01	WEST LAKE ROAD JEFFERSON COUNTY
										CHECKED	P.MINER	4/13/00	

MAPS PREPARED BY ALLEN NOBLES & ASSOCIATES, INC. 2323 PABLO AVENUE TALLAHASSEE, FL. 32308 (850) 385-1179

W.P.I. NO. 3125242

F.P. No. 2217571

FIELD BOOK NO.'S E.F.B., 20319024, 20318930

SCALE: 1" = 100'

SHEET 1 OF 3

BRIDGE No. 544009 AND BRIDGE No. 544036 OVER WARDS CREEK ON WEST LAKE ROAD

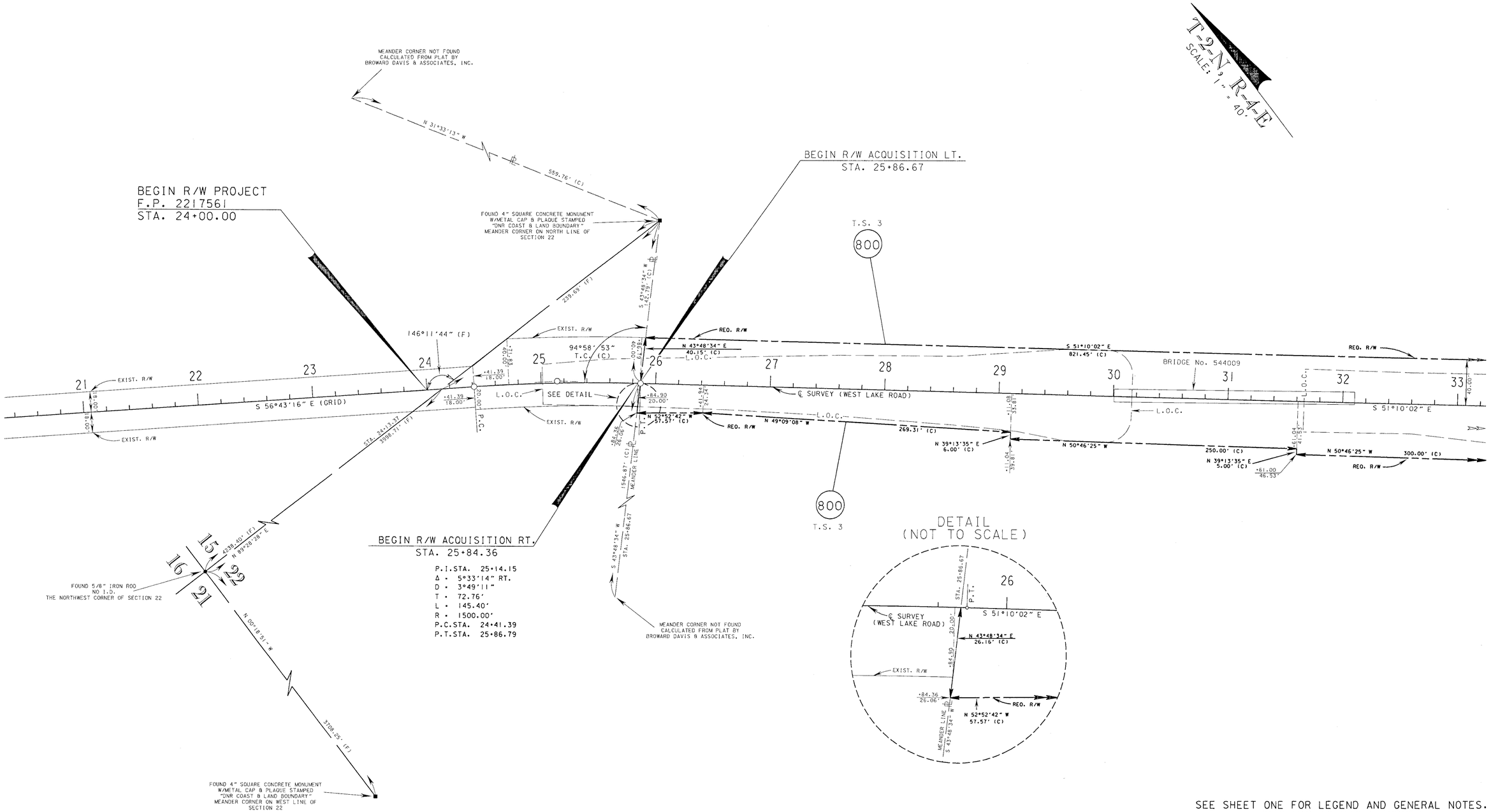

SEE SHEET ONE FOR LEGEND AND GENERAL NOTES.
THIS MAP IS NOT A SURVEY.

RIGHT OF WAY MAP	JEFFERSON COUNTY	APPROVED BY R G Hood DATE 1-09-02 DISTRICT SURVEYOR ADMINISTRATOR	REVISION	BY	DATE	REVISED F.P., F.A., & W.P.I. NO.	J.L.B.	2-8-02		BY	DATE	F.A. PROJECT No. 8888 693 A	MAPS PREPARED BY ALLEN NOBLES & ASSOCIATES, INC. 2720 PABLO AVENUE TALLAHASSEE, FL. 32308 (850) 385-1179	FIELD BOOK NO.'S E.F.B., 20319024, 20318930
									PRELIM	JEM	10/25/00			
									FINAL	JEM	12/18/01	WEST LAKE ROAD JEFFERSON COUNTY	W.P.I. NO. 3125242	SCALE: 1" = 40'
									CHECKED	P.MINER	10/25/00		F.P. No. 2217571	SHEET 2 OF 3

BRIDGE No. 544009 AND BRIDGE No. 544036 OVER WARDS CREEK ON WEST LAKE ROAD

REFERENCE POINTS

(NOT TO SCALE)

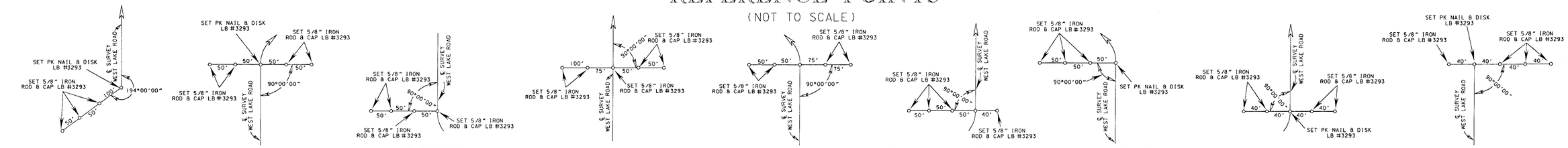

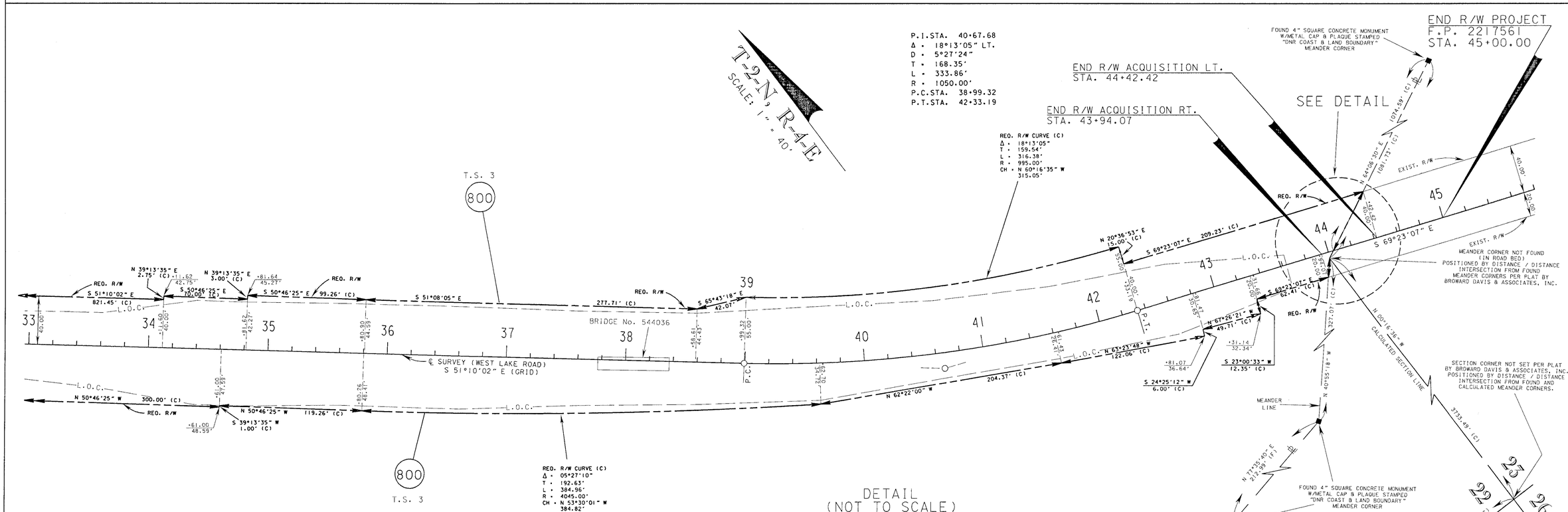

DETAIL
(NOT TO SCALE)

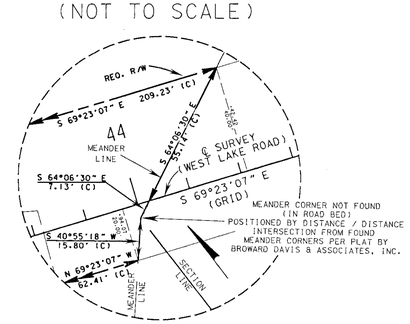

TABLE OF OWNERSHIPS							
PARCEL NO.	SHEET NO.	NAME	AREA TAKEN	REMAINDERS RIGHT	REMAINDERS LEFT	COMMENTS	RECORDING DATA
800	2 & 3	T.I.I.T.F.	3.411 AC.	——	——		

LEGEND	
PARCEL NUMBER IDENTIFICATION	TYPE USE
100-699	DEEDS OF ALL TYPES
700-799	TEMPORARY EASEMENTS
800-899	PERPETUAL EASEMENTS
1100-1199	COUNTY ACQUISITIONS

SEE SHEET ONE FOR LEGEND AND GENERAL NOTES.
THIS MAP IS NOT A SURVEY.

RIGHT OF WAY MAP

JEFFERSON COUNTY

APPROVED BY: R. L. Hood — DISTRICT SURVEYOR ADMINISTRATOR — DATE: 1-09-02

REVISION	BY	DATE	REVISION	BY	DATE
			REVISED F.P., F.A. & W.P.I. NO.	J.L.B.	2-8-02

	BY	DATE
PRELIM	JEM	10/25/00
FINAL	JEM	12/18/01
CHECKED	P.MINER	10/25/00

F.A. PROJECT NO. 8888 693 A

WEST LAKE ROAD — JEFFERSON COUNTY

MAPS PREPARED BY ALLEN NOBLES & ASSOCIATES, INC. 2720 PABLO AVENUE TALLAHASSEE, FL. 32308 (850) 385-1179

FIELD BOOK NO.'S E.F.B., 20318024, 20318930

W.P.I. NO. 3125242 — SCALE: 1" = 40'

F.P. No. 2217571 — SHEET 3 OF 3

BRIDGE No. 544009 AND BRIDGE No. 544036 OVER WARDS CREEK ON WEST LAKE ROAD