FED. ROAD DIV. No.	STATE	SEC. AND JOB No.	FISCAL YEAR	SHEET No.	TOTAL SHEETS
3	FLA.	5353-152	52	1	1

68

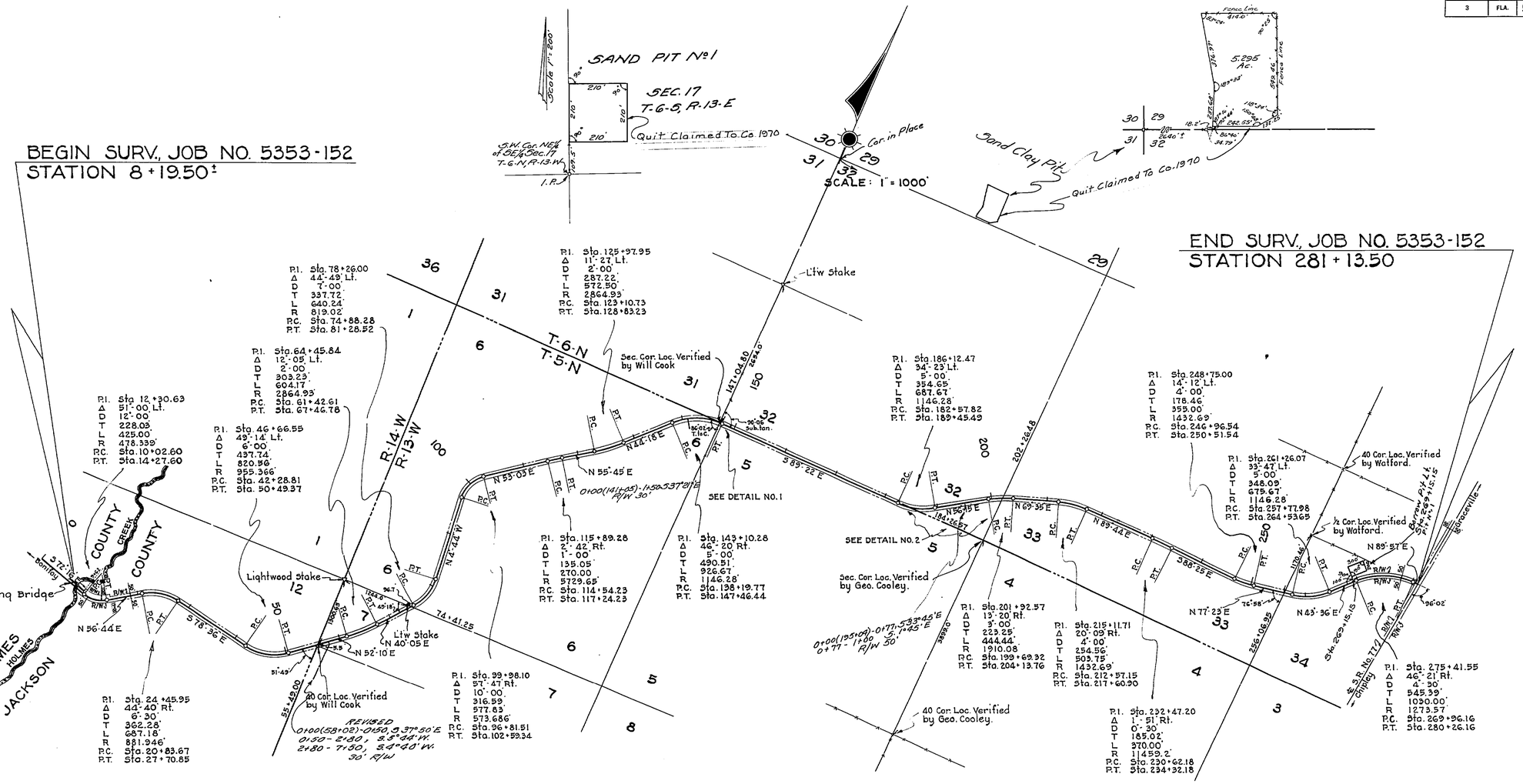

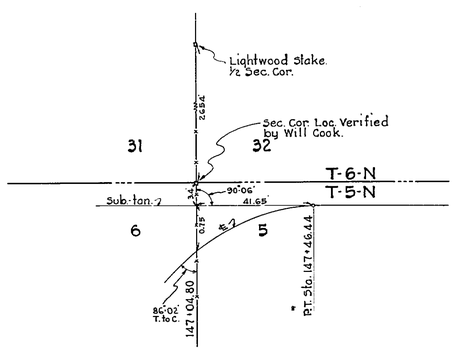

DETAIL NO. 1
NO SCALE

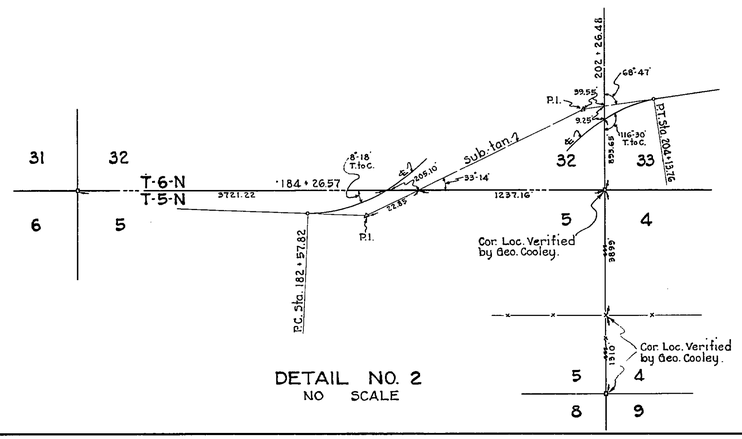

DETAIL NO. 2
NO SCALE

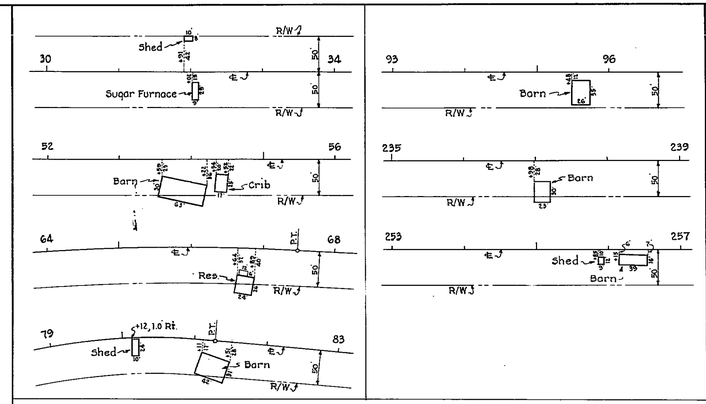

DETAILS OF BUILDING LOCATIONS
SCALE: 1" = 100'

NOTE:
See Construction Plans for Tabulation of Existing Power Poles Located within Required R/W.

REQUIRED R/W WIDTH'S

50' RT. OF ℄ FROM BEGINNING TO END OF JOB SURVEY.
50' LT. " " " OF JOB SURVEY TO STA. 9+62.0.
100' LT. " " " STATION 9+62.0 TO STATION 15+00.
50' LT. " " " " 15+00 TO END OF JOB SURVEY.

STATE OF FLORIDA
STATE ROAD DEPARTMENT

RIGHT OF WAY MAP

SECTION No. 5353-152
ROAD No. S-162 JACKSON COUNTY

SCALE 1"=	NAMES	DATES	APPROVED BY
DRAWN	F.C. & W.P.	6-17-52	DIVISION ENGINEER
TRACED	W.P.	6-17-52	
INDEXED	JW-MHC	12-2-70	
REVISED	[illegible]	9-18-52	STATE HIGHWAY ENGINEER
REVISED	[illegible]	12-18-52	
REVISED	[illegible]	12-4-52	

S.C.P.I. [illegible] 4-6-53 10-29-53