FED. ROAD DIV. No.	STATE	F A PROJECT No.	FISCAL YEAR	SHEET No.
3	FLA.			1

Book No. 884272
884270
884249
879841
884271

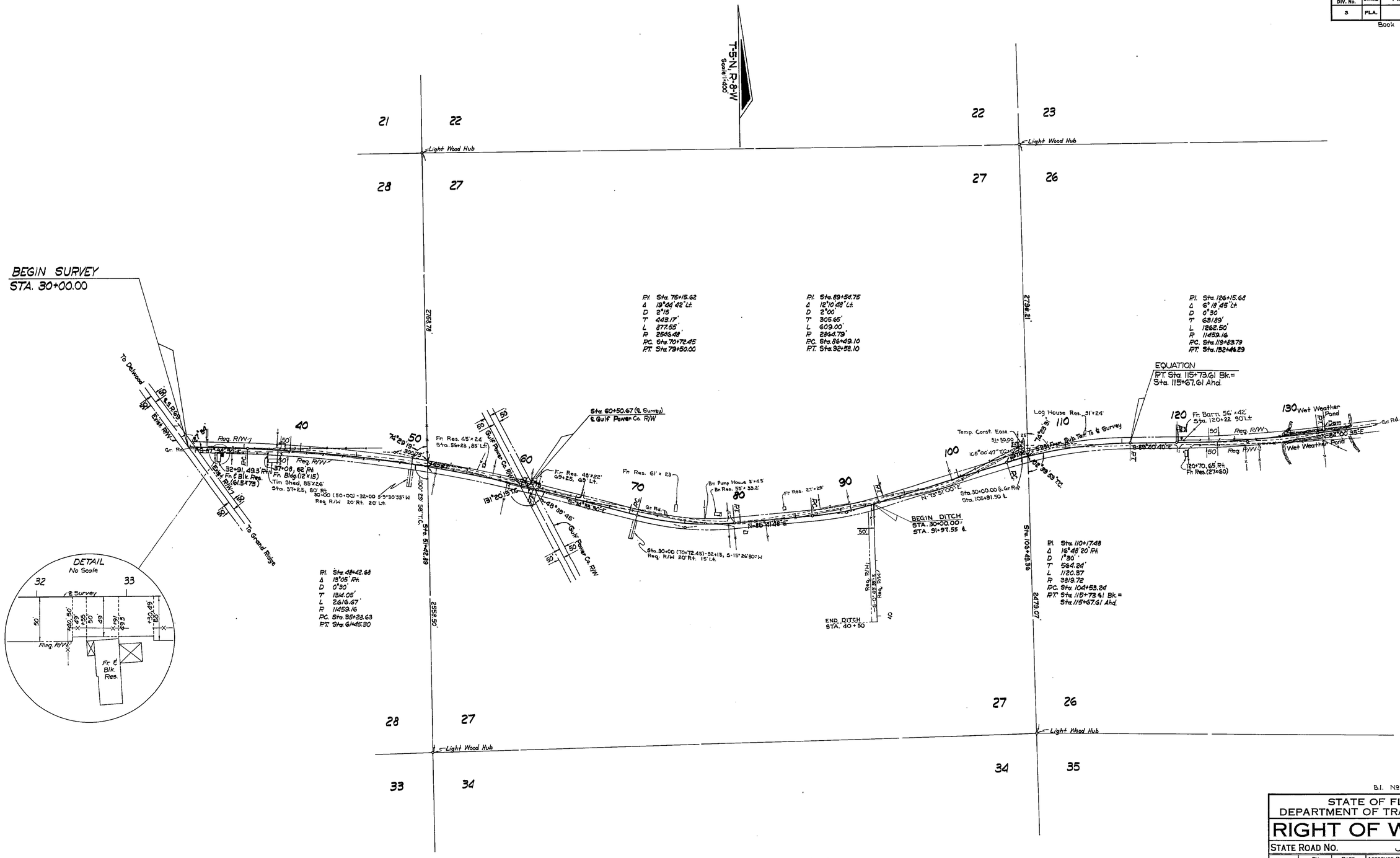

UTILITY OWNERS
Power West Fla. Elect. Co-op.
Telephone Florida State Telep. Co.

B.I. No 324531

STATE OF FLORIDA
DEPARTMENT OF TRANSPORTATION

RIGHT OF WAY MAP

STATE ROAD No. JACKSON COUNTY

	BY	DATE	APPROVED BY	DATE
DRAWN			E. W. Lee	1-24-74 DISTRICT ENGINEER
TRACED	I.L.C.	12-27-71		
CHECKED	O.L.K.	1-24-72	Thomas C. Dunn	1-31-74 ENGINEER OF RIGHT OF WAY
COMPARED				
INDEXED				STATE HIGHWAY ENGINEER

REVISION	BY	DATE
Angle	FA-MHK	3-13-74

SECTION. 53515-2601 SHEET 1 OF 3

FROM S.R.69 TO S.R.271 VIA COW PEN CREEK

FED. ROAD DIV. No.	STATE	F A PROJECT No.	FISCAL YEAR	SHEET No.
3	FLA.			2

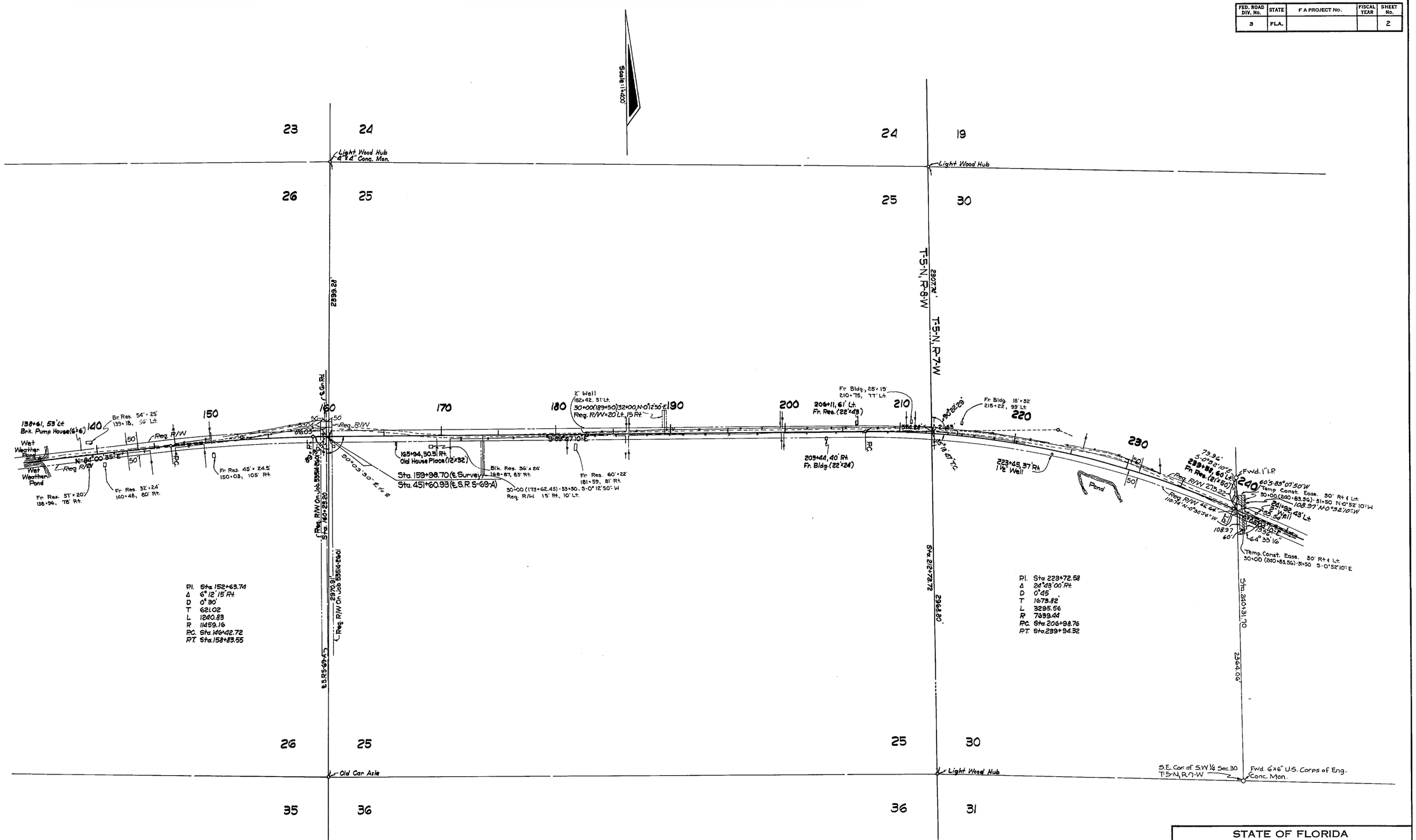

STATE OF FLORIDA
DEPARTMENT OF TRANSPORTATION

RIGHT OF WAY MAP

STATE ROAD No. JACKSON COUNTY

	BY	DATE	APPROVED BY	DATE
DRAWN				
TRACED	I.L.C.	12-27-71	DISTRICT ENGINEER	
CHECKED	Q.L.K.	1-24-72	ENGINEER OF RIGHT OF WAY	1-31-72
COMPARED				
INDEXED			STATE HIGHWAY ENGINEER	

REVISION	BY	DATE
½ Sect. Line	ILC-MHL	3-22-74
Angle S.R.S-69-A	ILC-KTR	3-19-74

SECTION. 535L5-2601 SHEET 2 OF 3

FROM S.R. 69 TO S.R. 271 VIA COW PEN CREEK

FED. ROAD DIV. No.	STATE	F A PROJECT No.	FISCAL YEAR	SHEET No.
3	FLA.			3

UTILITY POLES

POWER						TELEPHONE		
STATION	RT.	LT.	STATION	RT.	LT.	STATION	RT.	LT.
30+57		10'	146+10		14'	30+80	32.7'	
31+77		9'	148+25		13.5'	31+93		7'
37+50		10'	150+52		18'	64+84	8'	
38+13	33'		155+46		32'	78+93	6.5'	
41+85		26'	168+43	26'				
51+35		37.5'	169+99		10'	145+75		18.5'
55+81		11'	174+19	32'		149+94		26.5
58+12		1'	180+18	20'		151+73		26'
60+38	7'		185+90	15'		153+03		41'
65+59	2'		191+91	10'		206+67		31'
69+80		23'	197+92	8'		240+40		21'
74+53		23'	204+21	7'				
79+90	10'		207+17	5'				
81+36	26'		212+69		18'			
84+12	12'		230+27		48'			
94+25		32'	233+31		14'			
94+38	2'		236+77	8'				
98.19	46'		240+27	16'				
98+23	8'							
111+50		14'	244+85	16'				
118+09		5'	249+82	16'				
121+45		3'	256+10	18'				
126+22	9'							
129+41	20'							
136+12		28'						
140+18	37'							
141+29		22'						
144+01		17'						
OWNER:	West Fla.		Elect Co-op			OWNER: Fla. State Tele Co.		

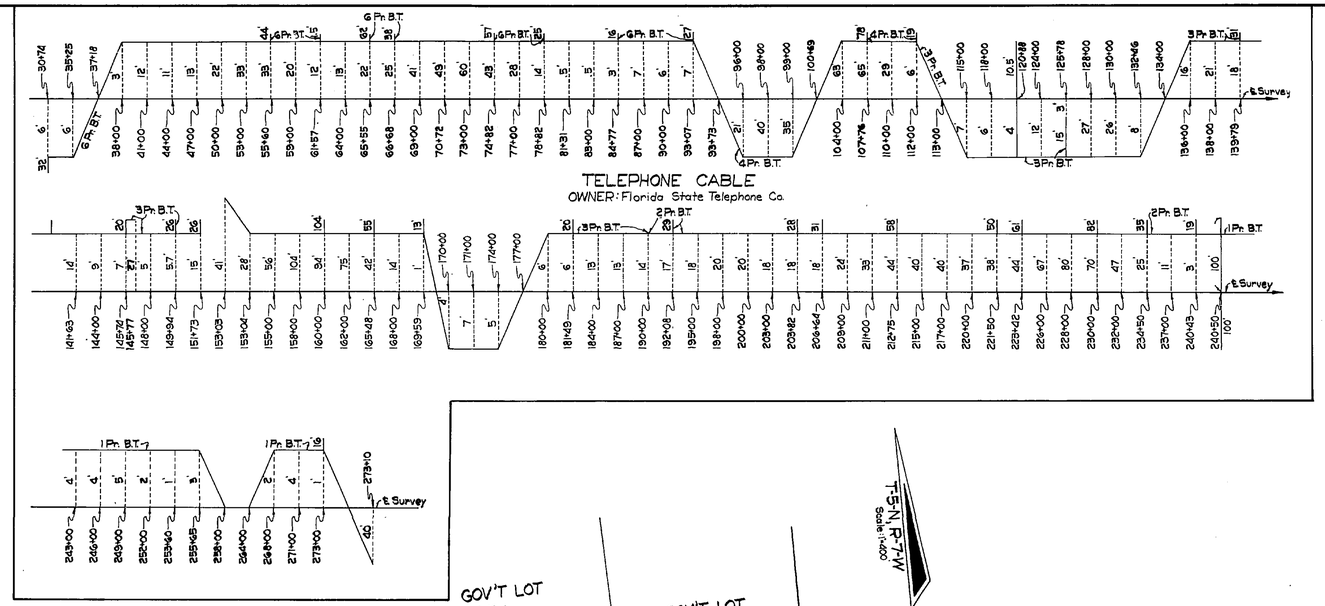

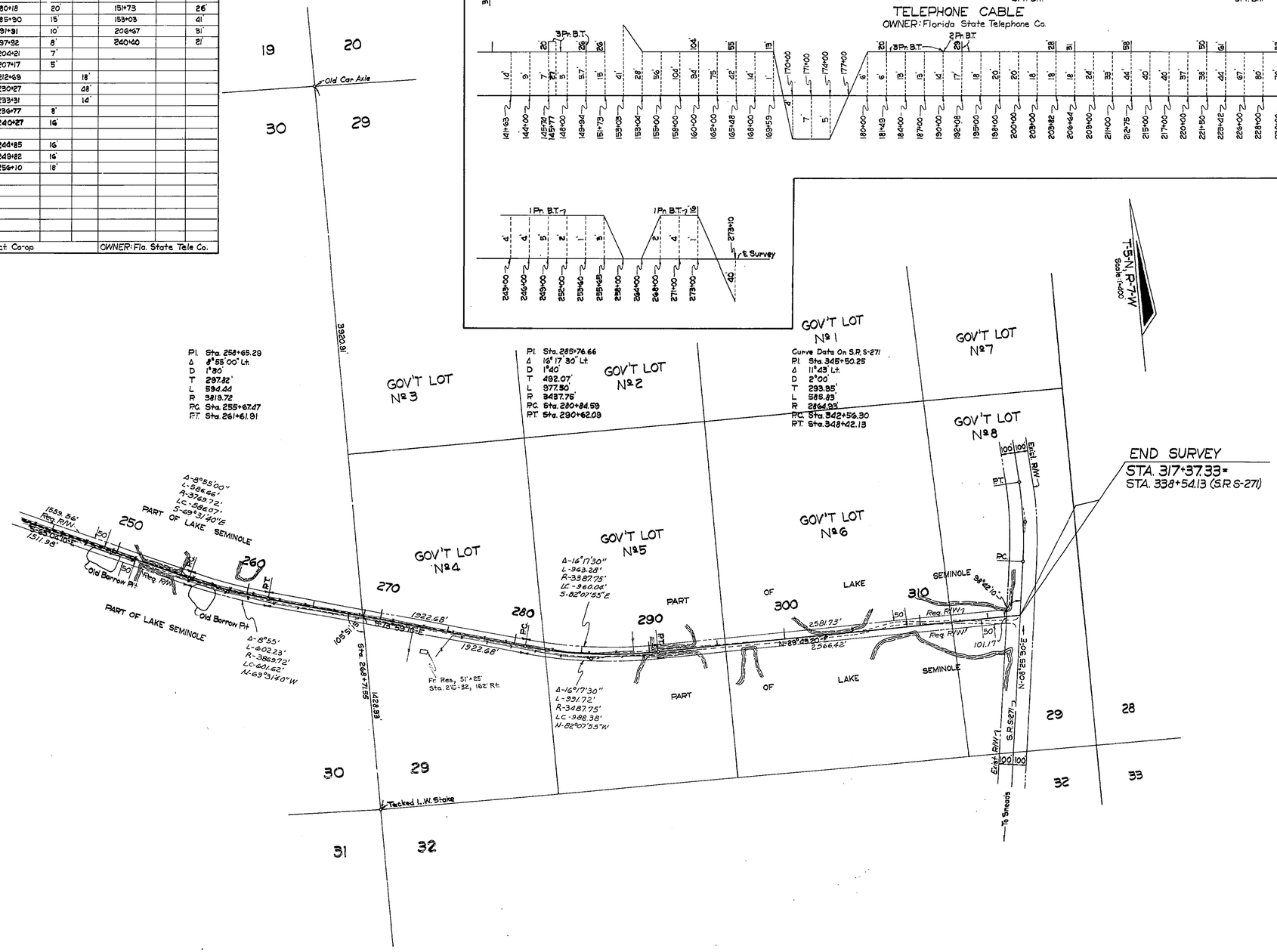

P.I. Sta. 258+65.29
Δ 8°55'00" Lt.
D 1°30'
T 297.82'
L 594.44
R 3819.72
P.C. Sta. 255+67.47
P.T. Sta. 261+61.91

P.I. Sta. 285+76.66
Δ 16°17'30" Lt.
D 1°40'
T 492.07'
L 977.30'
R 3437.75'
P.C. Sta. 280+84.59
P.T. Sta. 290+62.09

Curve Data On S.R. S-271
P.I. Sta. 345+50.25
Δ 11°43' Lt.
D 2°00'
T 293.95'
L 585.83'
R 2864.93'
P.C. Sta. 342+56.30
P.T. Sta. 348+42.13

Dist. & Bgs.	ITG-MHC	3-27-74
REVISION	BY	DATE

STATE OF FLORIDA
DEPARTMENT OF TRANSPORTATION

RIGHT OF WAY MAP

STATE ROAD No. JACKSON COUNTY

	BY	DATE
DRAWN		
TRACED	I.L.C.	12-27-71
CHECKED	Q.L.K.	1-24-72
COMPARED		
INDEXED		

APPROVED BY — DATE
1-24-74 DISTRICT ENGINEER
1-31-74 ENGINEER OF RIGHT OF WAY
STATE HIGHWAY ENGINEER

SECTION. 53515-2601 SHEET 3 OF 3

FROM S.R. 69 TO S.R. 271 VIA COW PEN CREEK