FED. ROAD DIV. No.	STATE	PROJECT No.	FISCAL YEAR	SHEET No.
3	FLA.	53514-2602		1

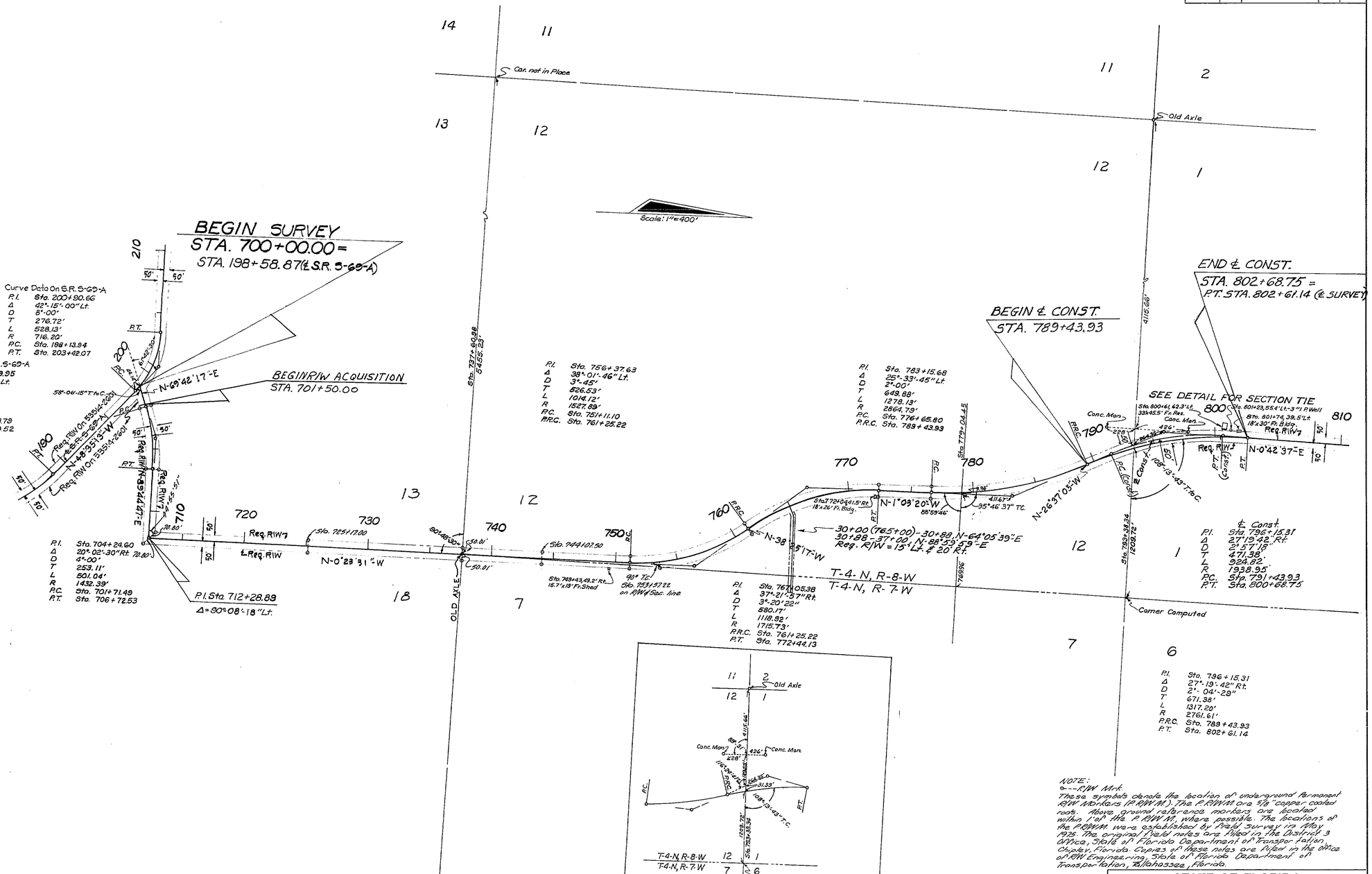

NOTE:
e---R/W Mk.
These symbols denote the location of underground permanent R/W Markers (P.R/W.M.). The P.R/W.M. are 5/8" copper coated rods. Above ground reference markers are located within 1' of the P.R/W.M. where possible. The locations of the P.R/W.M. were established by this survey in May 1975. The original field notes are filed in the District 3 Office, State of Florida Department of Transportation Chipley, Florida. Copies of these notes are filed in the office of R/W Engineering, State of Florida Department of Transportation, Tallahassee, Florida.

P.R/W.M. & Note	A.L.	8-27-75
Begin R/W Acquisition	B.H.	3-16-72
Sheet Number	S.H.	12-8-71
REVISION	BY	DATE

STATE OF FLORIDA
STATE ROAD DEPARTMENT

RIGHT OF WAY MAP

STATE ROAD No. JACKSON COUNTY

	BY	DATE	APPROVED BY	DATE
DRAWN				
TRACED	MM+C.H.	3-5-71	DISTRICT ENGINEER	
CHECKED			4-12-71 ENGINEER OF RIGHTS OF WAY	
COMPARED				
INDEXED			STATE HIGHWAY ENGINEER	

SECTION. 53514-2602 SHEET 1 OF 5

FROM S.R.S-69-A AT EL BETHEL CHURCH
TO S.R.S-69-A VIA SALEM CHURCH

B.I. No. 324530

A. R. COGSWELL, JACKSONVILLE, FLORIDA — INK LINEN —

FED. ROAD DIV. No.	STATE	PROJECT No.	FISCAL YEAR	SHEET No.
3	FLA.	53514-2602		2

END SURVEY
STA. 888+99.43=
STA. 382+50.18(℄S.R.S-69-A)

Scale: 1"= 400'

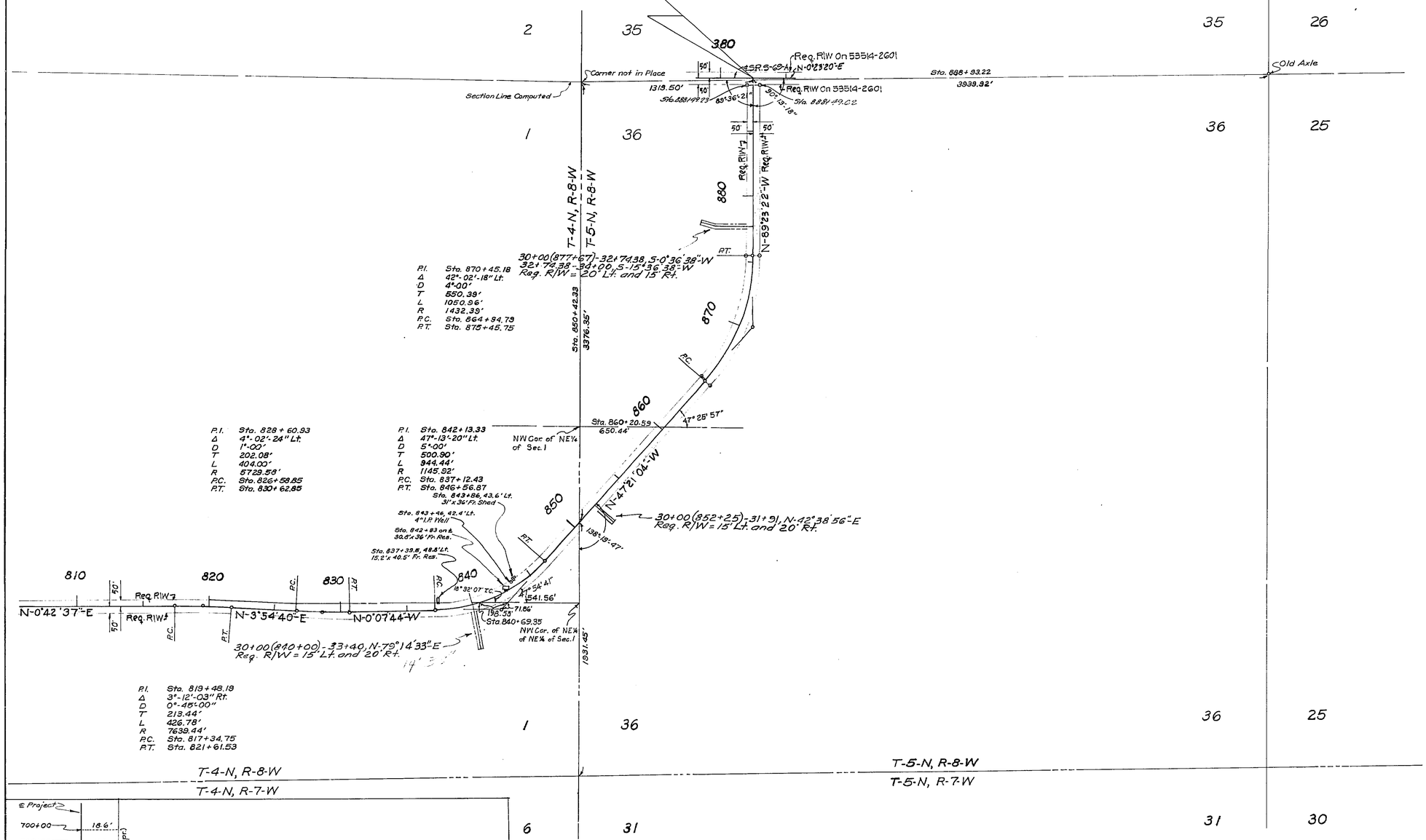

NOTE:
⊙ ... R/W Mrk.
Symbol for Permanent R/W Markers.
See Sheet No. 1 for details.

UTILITY POLES

STA.	POWER RT.	POWER LT.	STA.	TELEPHONE RT.	TELEPHONE LT.
705+27.5	17'		700+52	15.5'	
709+70	22'		704+43		36'
723+82	18.7'				
727+57	17.5'		707+53		16.5'
731+01	18.5'				21'
733+49	19'		710+68		15'
737+88		15'	714+00	15'	
741+95		14.5'	715+55	16'	
745+96		12'	719+38	17'	
749+00		14.5'	745+98	17'	
752+12		13.2'	752+12		13.2'
758+48	2'		752+18	25'	
762+60		31'	771+61	19'	
770+50	5'		784+13	27.5'	
774+52	17'		786+37		11.5'
778+55	25'		787+10		20'
779+46	57'		800+26		4.5'
783+25	22.5'		812+69.5	21'	
787+74	23'				
792+75		50.5'			
794+43		10'			
800+04		53'			
803+85.5		46'			
824+44		6'			
828+63		34.5'			
829+00		20.3'			
832+32		22.5'			
834+83		28'			
837+81		29'			
875+31	175'				
877+55		12.5'			
883+34		14'			
600+56	57.5'				
705+09	51'				
709+72		21'			

POWER: WEST FLORIDA ELECTRIC CO-OP.
TELEPHONE: FLORIDA STATE TEL. CO.

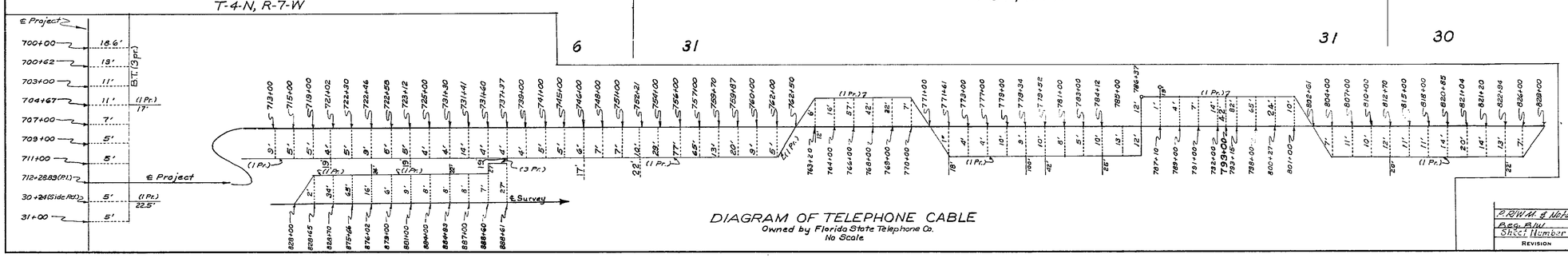

DIAGRAM OF TELEPHONE CABLE
Owned by Florida State Telephone Co.
No Scale

REVISION	BY	DATE
P.R/W.M. & Note	A.L.	8-27-76
Req. R/W	GLH-MHC	9-24-70
Sheet Number	E.W.	12-8-71

STATE OF FLORIDA
DEPARTMENT OF TRANSPORTATION

RIGHT OF WAY MAP

STATE ROAD No. JACKSON COUNTY

	BY	DATE	APPROVED BY	DATE
DRAWN			DISTRICT ENGINEER	
TRACED	M.MFC.H.	3-5-71		4-12-71
CHECKED			ADMINISTRATOR, P/W ENGINEERING	
COMPARED				
INDEXED			STATE HIGHWAY ENGINEER	

SECTION. 53514-2602 SHEET 2 OF 5

FROM S.R.S-69-A AT EL BETHEL CHURCH
TO S.R.S-69-A VIA SALEM CHURCH

FED. ROAD DIV. No.	STATE	F A PROJECT NO.	FISCAL YEAR	SHEET No.
3	FLA.			3

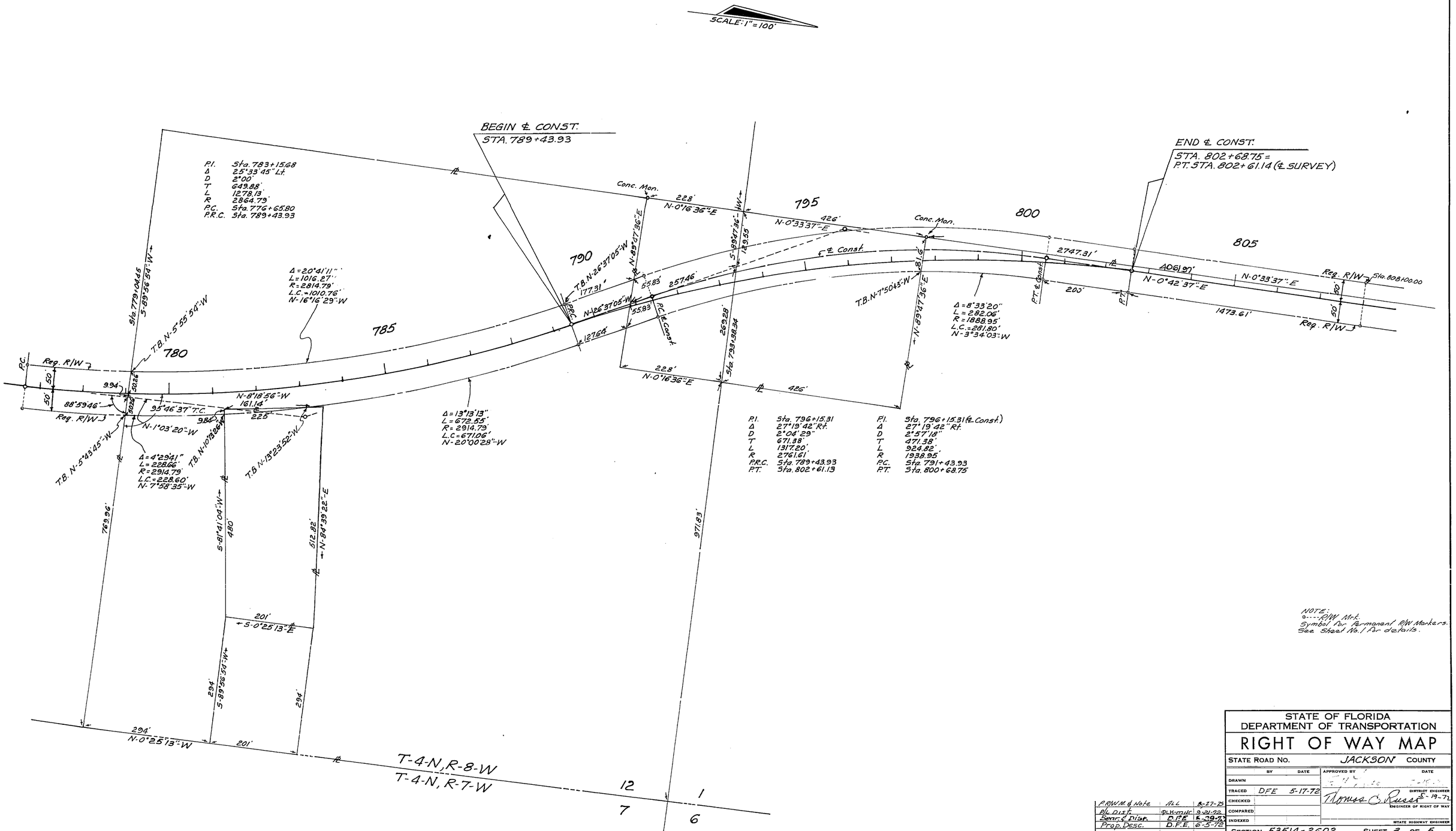

NOTE:
⊙---- R/W Mrk.
Symbol for Permanent R/W Markers.
See Sheet No. 1 for details.

REVISION	BY	DATE
P.R/W.M. & Note	ALL	8-27-73
P/L Dist.	QLK-MJC	9-21-72
Sear. & Disp.	D.F.E.	6-29-72
Prop. Desc.	D.F.E.	6-5-72

STATE OF FLORIDA
DEPARTMENT OF TRANSPORTATION

RIGHT OF WAY MAP

STATE ROAD NO. JACKSON COUNTY

	BY	DATE	APPROVED BY	DATE
DRAWN				
TRACED	DFE	5-17-72	Thomas C. Russo	5-19-72
CHECKED			DISTRICT ENGINEER	
COMPARED			ENGINEER OF RIGHT OF WAY	
INDEXED			STATE HIGHWAY ENGINEER	

SECTION 53514-2602 SHEET 3 OF 5

FROM S.R. S-69-A AT EL BETHEL CHURCH
TO S.R. S-69-A VIA SALEM CHURCH

FED. ROAD DIV. No.	STATE	F A PROJECT NO.	FISCAL YEAR	SHEET No.
3	FLA.			4

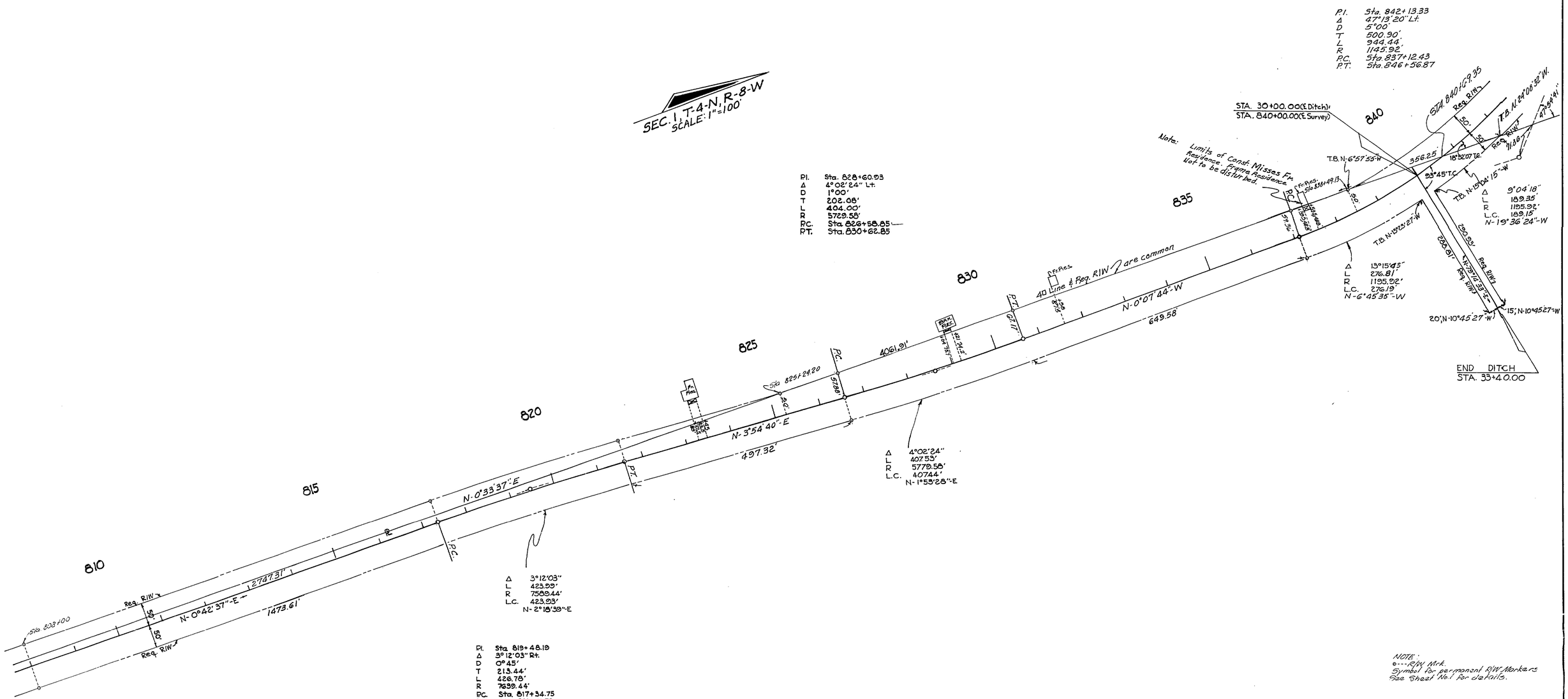

NOTE:
⊙---R/W Mrk.
Symbol for permanent R/W Markers
See Sheet No. 1 for details.

STATE OF FLORIDA
DEPARTMENT OF TRANSPORTATION

RIGHT OF WAY MAP

STATE ROAD No. JACKSON COUNTY

	BY	DATE
DRAWN		
TRACED	H.E.B.	5-17-72
CHECKED		
COMPARED		
INDEXED		

APPROVED BY — DATE
DISTRICT ENGINEER
Thomas E. Russell 5-19-72
ENGINEER OF RIGHT OF WAY
STATE HIGHWAY ENGINEER

REVISION	BY	DATE
Tie Added	DFE-ALL	9-4-75
[illegible]	ALL	3-[illegible]-75
Note	BW-MHC	10-3-72
Reg.	QLK-MHC	9-21-72
Delta on R/W	DFE	8-29-72
Prop. Desc.	D.F.E.	6-5-72

SECTION 53514-2602 SHEET 4 OF 5

FROM S.R. S-69-A AT EL BETHEL CHURCH TO
S.R. S-69-A VIA SALEM CHURCH

FED. ROAD DIV. No.	STATE	F A PROJECT NO.	FISCAL YEAR	SHEET No.
3	FLA.			5

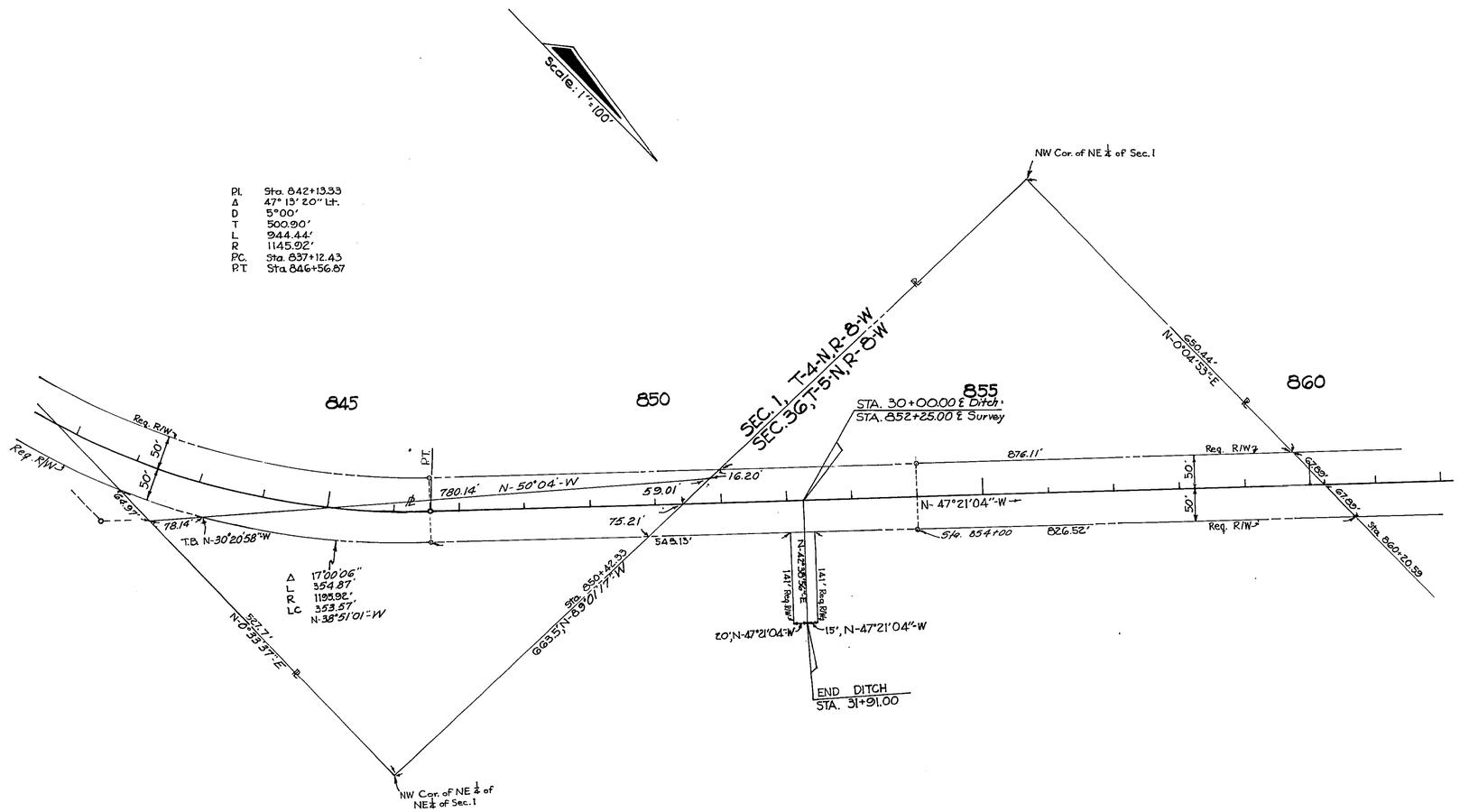

NOTE:
⊙---R/W Mrk.
Symbol for permanent R/W Markers.
See Sheet No. 1 for details.

REVISION	BY	DATE
P.R/W M & Note	ALL	8-27-75
Prop. Desc.	D.F.E.	6-5-72

STATE OF FLORIDA
DEPARTMENT OF TRANSPORTATION

RIGHT OF WAY MAP

STATE ROAD No. JACKSON COUNTY

	BY	DATE
DRAWN		
TRACED	H.E.B.	5-17-72
CHECKED		
COMPARED		
INDEXED		

APPROVED BY — DATE 5-19-72
DISTRICT ENGINEER
Thomas E. Lewis 5-19-72
ENGINEER OF RIGHT OF WAY
STATE HIGHWAY ENGINEER

SECTION 53514-2602 SHEET 5 OF 5

FROM S.R. S-69-A AT EL BETHEL CHURCH
TO S.R. S-69-A VIA SALEM CHURCH