FED. ROAD DIV. No.	STATE	PROJECT No.	FISCAL YEAR	SHEET No.
3	FLA.	53514-1601	71	1

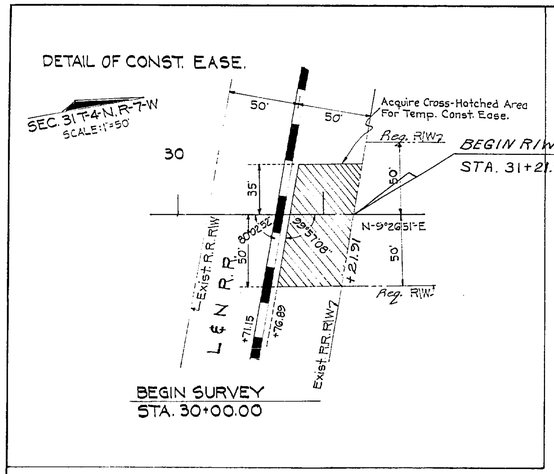

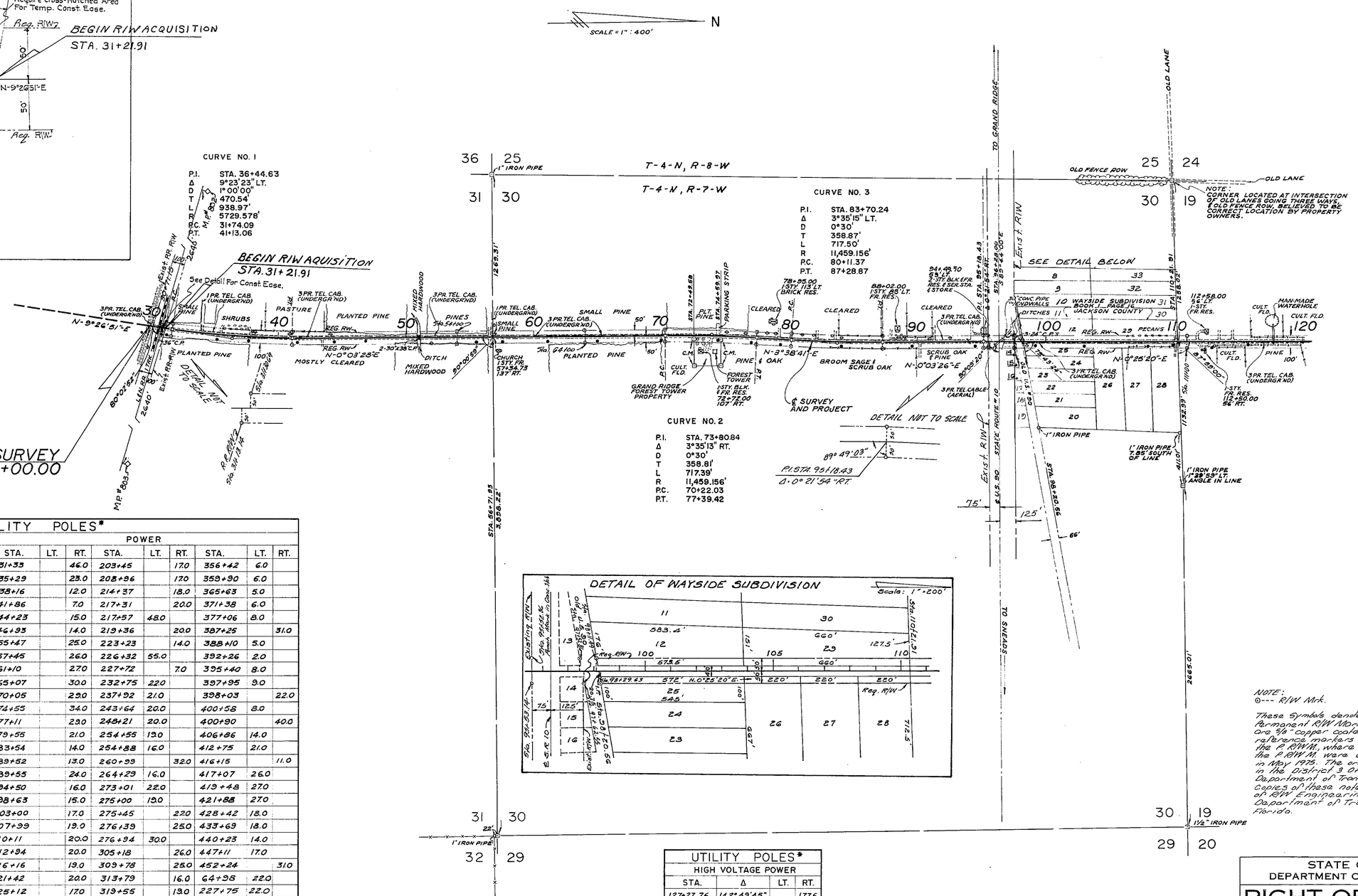

NOTE:
©--- R/W Mrk.

These symbols denote the location of underground Permanent R/W Markers (P.R/W.M.). The P.R/W.M. are 5/8" copper coated rods. Above ground reference markers are located within 1' of the P.R/W.M. where possible. The locations of the P.R/W.M. were established by field survey in May 1975. The original field notes are filed in the District 3 Office, State of Florida Department of Transportation, Chipley Florida. Copies of these notes are filed in the Office of R/W Engineering, State of Florida Department of Transportation, Tallahassee, Florida.

UTILITY POLES*

TELEPHONE*						POWER								
STA.	LT.	RT.	STA.	LT.	RT.	STA.	LT.	RT.	STA.	LT.	RT.	STA.	LT.	RT.
38+13	32.0		276+41		13.0	31+33		46.0	203+45		17.0	356+42	6.0	
38+23	23.0		314+18		20.0	35+29		23.0	208+96		17.0	359+90	6.0	
41+08	38.0		317+83		16.0	38+16		12.0	214+37		18.0	365+63	5.0	
44+09	35.0		326+95		15.0	41+86		7.0	217+31		20.0	371+38	6.0	
51+83		20.0	328+09		21.0	44+23		15.0	217+57	48.0		377+06	8.0	
56+95	36.0		331+96		20.0	46+93		14.0	219+36		20.0	387+25		31.0
74+78	17.0		340+55		24.0	55+47		25.0	223+23		14.0	388+10	5.0	
76+77	24.0		351+27		17.0	57+45		26.0	226+32	55.0		392+26	2.0	
78+45	43.0		355+32		25.0	61+10		27.0	227+72		7.0	395+40	8.0	
79+53	50.0		359+57		27.0	65+07		30.0	232+75	22.0		397+95	9.0	
80+90	45.0		371+64		28.0	70+05		23.0	237+92	21.0		398+03		22.0
81+59	51.0		382+23		38.0	74+55		34.0	243+64	20.0		400+56	8.0	
83+42	36.0		388+19		32.0	77+11		23.0	248+21	20.0		400+90		40.0
84+03	43.0		392+89		50.0	79+55		21.0	254+55	13.0		406+86	14.0	
88+32	42.0		395+59		31.0	83+54		14.0	254+88	16.0		412+75	21.0	
88+59	42.0		398+97		30.0	89+52		13.0	260+99		32.0	416+15		11.0
91+09	44.0		399+52		38.0	89+55		24.0	264+29	16.0		417+07	26.0	
92+72	35.0		413+89		12.0	94+50		16.0	273+01	22.0		419+48	27.0	
95+71		36.0	431+81		20.0	98+63		15.0	275+00	13.0		421+88	27.0	
98+17		15.0	44+06	40.0		103+00		17.0	275+45		22.0	428+42	18.0	
113+05		20.0				107+99		19.0	276+39		25.0	433+69	18.0	
124+05		23.0				110+11		20.0	276+94	30.0		440+23	14.0	
136+13		32.0				112+94		20.0	305+18		26.0	447+11	17.0	
179+45	22.0					116+16		19.0	309+78		25.0	452+24		31.0
198+19		37.0				121+42		20.0	313+79		16.0	64+98	22.0	
204+00		36.0				125+12		17.0	319+55		13.0	227+75	22.0	
208+33	27.0					130+11		20.0	325+25		18.0	254+56		38.0
213+34	16.0					133+82		26.0	331+07		20.0	259+88	16.0	
244+35		18.0				181+50		40.0	336+73		17.0	259+92		28.0
254+09		36.0				184+20	35.0		342+57		21.0	387+11		34.0
263+16		24.0				197+68	38.0		347+14		17.0			
267+18		100.0				198+08	47.0		351+77		10.0			

* TELEPHONE INCLUDES: TELE. POLES, TELE POLES W/PEDESTALS, TELE. TERMINAL BOX

UTILITY POLES*

HIGH VOLTAGE POWER			
STA.	Δ	LT.	RT.
127+27.76	142°49'45"		177.6
127+27.76	37°10'15"	121.4	
133+42.25	81°24'45"		662.4
133+42.25	98°35'15"	61.7	
223+85.04	54°09'24"		68.5
223+85.04	125°50'36"	730.0	
234+11.93	38°05'20"		657.0
234+11.93	141°54'40"	97.2	

* OWNERS:
POWER - WEST FLA. ELECTRIC COOP.
TELEPHONE - WEST FLA. TELEPHONE CO.

* OWNER:
GULF POWER CORP.

REVISION	BY	DATE
P.R/W.M. & note	ALL	8-25-76
Project 53514-2601		
Detail of Wayside Sub.	RW-A.E.W.	3-8-72
BEGIN R/W Aqu. Stn.	L.L.C./L.W.	2-15-72
M.P. & Angles	QLK-MHC	11-9-71
	QLK-MHC	7-27-71
Const. Ease.	R.B.S.	7-1-71
R/W SR 10	DEE-MHC	5-6-71
Lot NO.	QLK-MHC	4-27-71

STATE OF FLORIDA
DEPARTMENT OF TRANSPORTATION

RIGHT OF WAY MAP

STATE ROAD NO. — JACKSON COUNTY

	BY	DATE	APPROVED BY	DATE
DRAWN	KUGLER		DISTRICT ENGINEER	
TRACED	KUGLER			
CHECKED	JACOBS		4-12-71	
COMPARED			ADMINISTRATOR RIGHT OF WAY ENGINEERING	
INDEXED			STATE HIGHWAY ENGINEER	

SECTION 53514-2601 — SHEET 1 OF 4

B.I. NO. 324530

FROM INWOOD S.E. GRAND RIDGE TO COW PEN CREEK & LEG

A.B. COGSWELL, JACKSONVILLE, FLORIDA — INK LINEN —

FED. ROAD DIV. No.	STATE	PROJECT No.	FISCAL YEAR	SHEET No.
3	FLA.	53514-1601	71	2

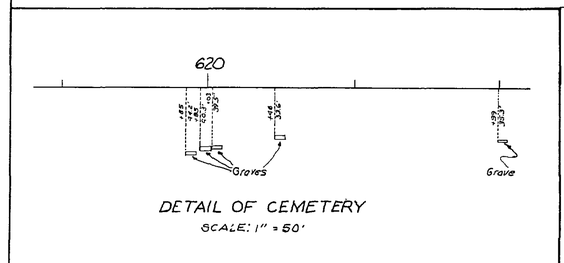

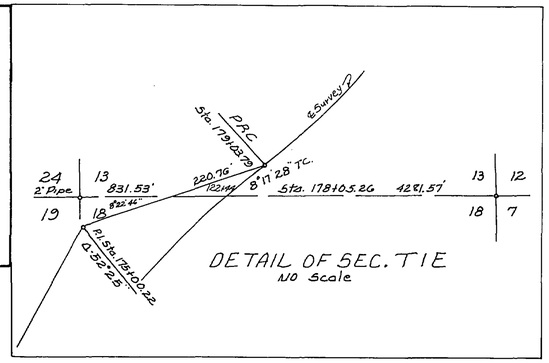

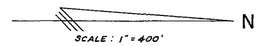

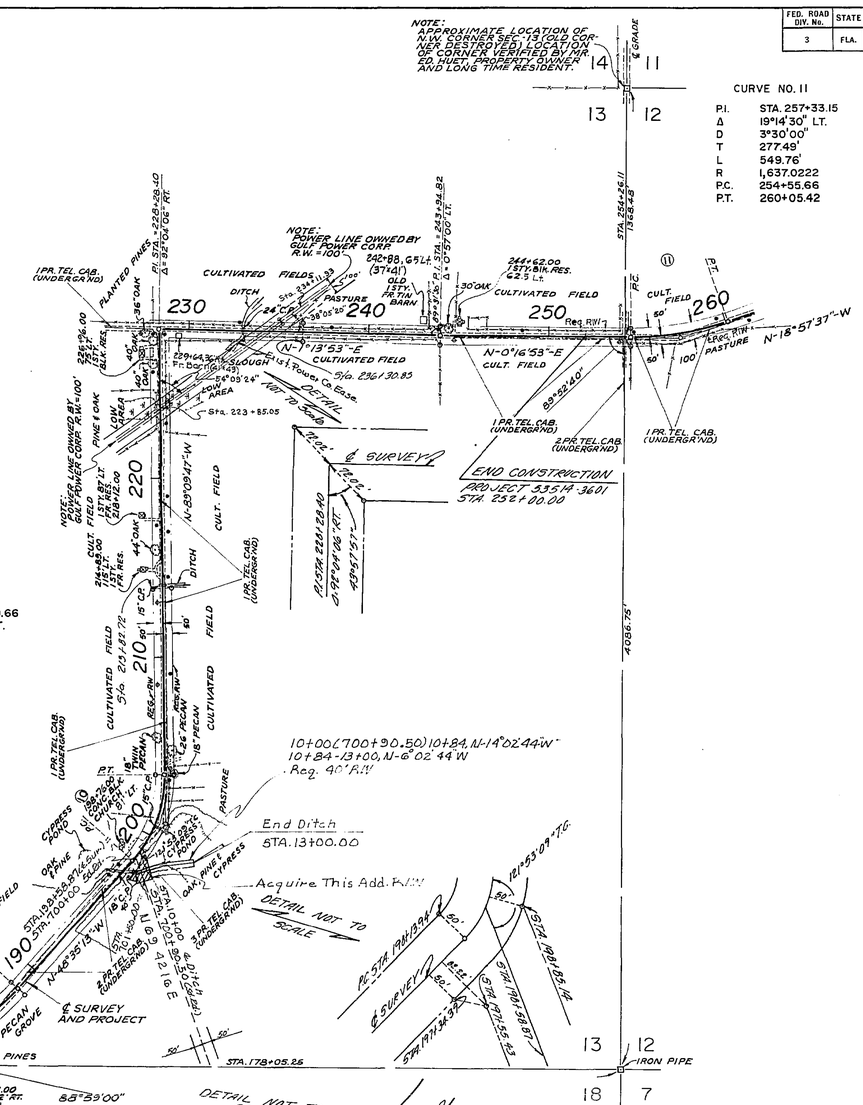

CURVE NO. 10

P.I.	STA. 200+90.66
Δ	42°15'00" LT.
D	8°00'00"
T	276.72'
L	528.13'
R	716.1972
P.C.	198+13.94
P.T.	203+42.07

CURVE NO. 9

P.I.	STA. 184+09.95
Δ	46°39'58" LT.
D	4°52'57.99"
T	506.16'
L	955.73'
R	1,173.4264'
P.R.C.	179+03.79
P.T.	188+59.52

BEGIN LEG "A"
STA. 600+00.00
STA. 182+18.41 (℄ survey)

CURVE NO. 5

P.I.	STA. 140+72.18
Δ	10°46'20" LT.
D	1°27'49.56"
T	369.05'
L	735.92'
R	3,914.2683'
P.R.C.	137+03.13
P.T.	144+39.05

CURVE NO. 6

P.I.	STA. 151+57.71
Δ	5°15'07" LT.
D	1°00'00"
T	262.78'
L	525.19'
R	5,729.578'
P.C.	148+94.93
P.T.	154+20.12

CURVE NO. 7

P.I.	STA. 161+15.40
Δ	50°46'13" LT.
D	6°00'00"
T	453.13'
L	846.17'
R	954.9296'
P.C.	156+62.27
P.T.	165+08.44

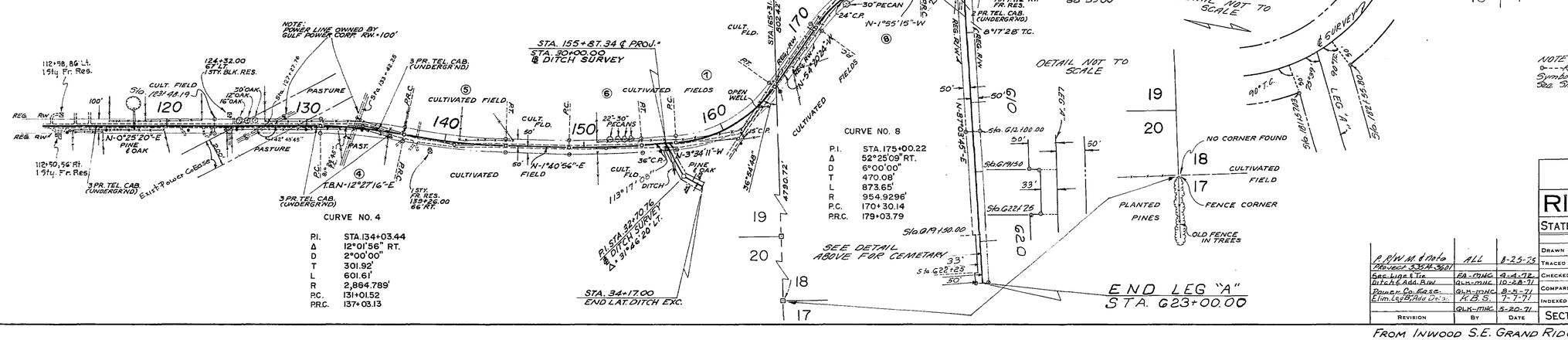

CURVE NO. 4

P.I.	STA. 134+03.44
Δ	12°01'56" RT.
D	2°00'00"
T	301.92'
L	601.61'
R	2,864.789'
P.C.	131+01.52
P.R.C.	137+03.13

CURVE NO. 8

P.I.	STA. 175+00.22
Δ	52°25'09" RT.
D	6°00'00"
T	470.08'
L	873.65'
R	954.9296'
P.C.	170+30.14
P.R.C.	179+03.79

Revision	By	Date
R/W M. & Data	ALL	8-25-75
Project 53514-3601		
Sec. Lines & Tie	FA-MHC	4-4-72
Ditch & Add. R/W	GLK-MHC	10-28-71
Power Co. Ests.	GLK-MHC	8-4-71
Elim. Leg B; Add Desc.	K.B.S.	7-7-71
	GLK-MHC	5-20-71

STATE OF FLORIDA
DEPARTMENT OF TRANSPORTATION

RIGHT OF WAY MAP

STATE ROAD No. — JACKSON COUNTY

	By	Date	Approved By	Date
Drawn	KUGLER		District Engineer	
Traced	KUGLER			
Checked	JACOBS		Administrator Right of Way Engineering	4-12-71
Compared				
Indexed			State Highway Engineer	

SECTION 53514-2601 SHEET 2 OF 4

FROM INWOOD S.E. GRAND RIDGE TO COW PEN CREEK & LEG

A. R. COSWELL, JACKSONVILLE, FLORIDA — INK LINEN —

FED. ROAD DIV. No.	STATE	PROJECT No.	FISCAL YEAR	SHEET No.
3	FLA.	53514-1601	71	3

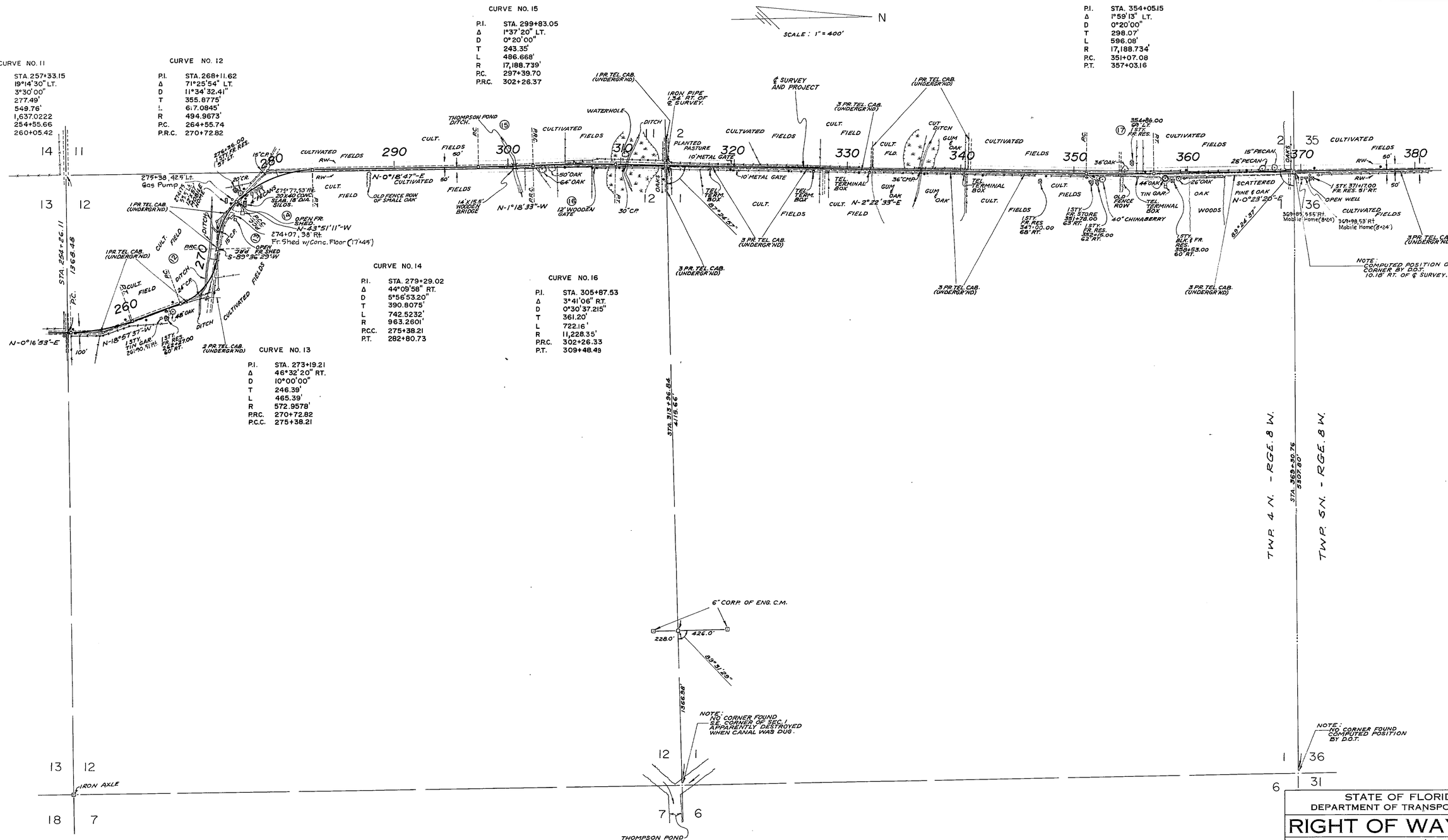

CURVE NO. 11

P.I.	STA. 257+33.15
Δ	19°14'30" LT.
D	3°30'00"
T	277.49'
L	549.76'
R	1,637.0222
P.C.	254+55.66
P.T.	260+05.42

CURVE NO. 12

P.I.	STA. 268+11.62
Δ	71°25'54" LT.
D	11°34'32.41"
T	355.8775'
L	617.0845'
R	494.9673'
P.C.	264+55.74
P.R.C.	270+72.82

CURVE NO. 13

P.I.	STA. 273+19.21
Δ	46°32'20" RT.
D	10°00'00"
T	246.39'
L	465.39'
R	572.9578'
P.R.C.	270+72.82
P.C.C.	275+38.21

CURVE NO. 14

P.I.	STA. 279+29.02
Δ	44°09'58" RT.
D	5°56'53.20"
T	390.8075'
L	742.5232'
R	963.2601'
P.C.C.	275+38.21
P.T.	282+80.73

CURVE NO. 15

P.I.	STA. 299+83.05
Δ	1°37'20" LT.
D	0°20'00"
T	243.35'
L	486.668'
R	17,188.739'
P.C.	297+39.70
P.R.C.	302+26.37

CURVE NO. 16

P.I.	STA. 305+87.53
Δ	3°41'06" RT.
D	0°30'37.215"
T	361.20'
L	722.16'
R	11,228.35'
P.R.C.	302+26.33
P.T.	309+48.49

CURVE NO. 17

P.I.	STA. 354+05.15
Δ	1°59'13" LT.
D	0°20'00"
T	298.07'
L	596.06'
R	17,188.734'
P.C.	351+07.08
P.T.	357+03.16

STATE OF FLORIDA
DEPARTMENT OF TRANSPORTATION

RIGHT OF WAY MAP

STATE ROAD No. JACKSON COUNTY

	By	Date	Approved By	Date
Drawn	KUGLER			
Traced	KUGLER			District Engineer
Checked	JACOBS			4-12-71 Administrator Right of Way Engineering
Compared				
Indexed				State Highway Engineer

Revision	By	Date
Sheet No.	K.B.S.	7-7-71

SECTION 53514-2601 SHEET 3 OF 4

FROM INWOOD S.E. GRAND RIDGE TO COW PEN CREEK & LEG

A. R. CORNWELL, JACKSONVILLE, FLORIDA — INK LINEN —

FED. ROAD DIV. No.	STATE	PROJECT No.	FISCAL YEAR	SHEET No.
3	FLA.	53514-1601	71	4

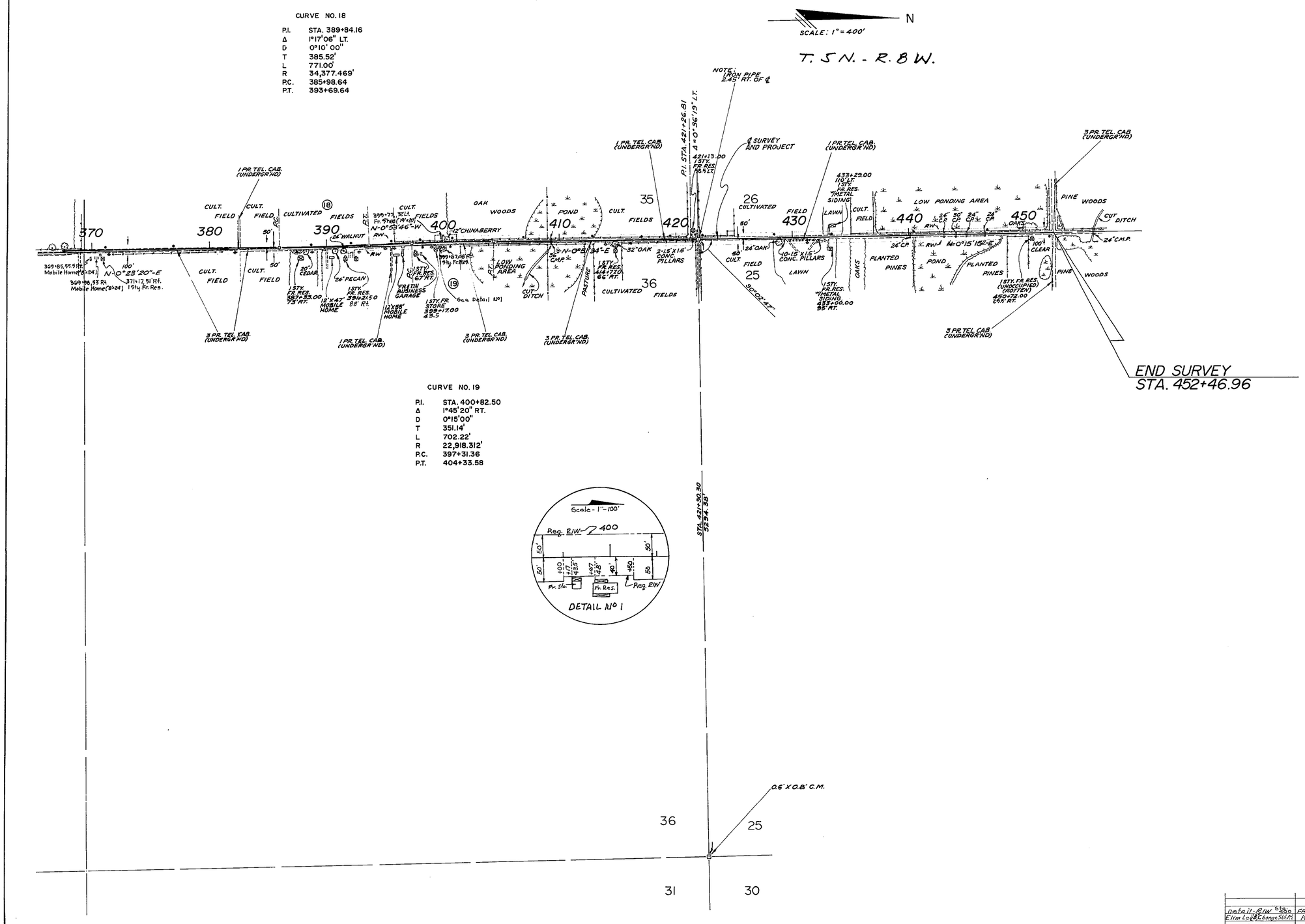

STATE OF FLORIDA
DEPARTMENT OF TRANSPORTATION

RIGHT OF WAY MAP

STATE ROAD No. JACKSON COUNTY

	BY	DATE	APPROVED BY	DATE
DRAWN	KUGLER			
TRACED	KUGLER			DISTRICT ENGINEER
CHECKED	JACOBS			4-12-71
COMPARED				ADMINISTRATOR RIGHT OF WAY ENGINEERING
INDEXED				STATE HIGHWAY ENGINEER

REVISION	BY	DATE
Detail-R/W Sta. 400	FA-MHC	5-2-72
Elim Lag 38, Change Sta. No.	H.R.S.	7-7-71

SECTION. 53514-2601 SHEET 4 OF 4

FROM INWOOD S.E. GRAND RIDGE TO COW PEN CREEK & LEG

A. R. COGSWELL, JACKSONVILLE, FLORIDA — INK LINEN —