FED. ROAD DIV. No.	STATE	PROJECT No.	FISCAL YEAR	SHEET No.
3	FLA.	53513-2601	70	1

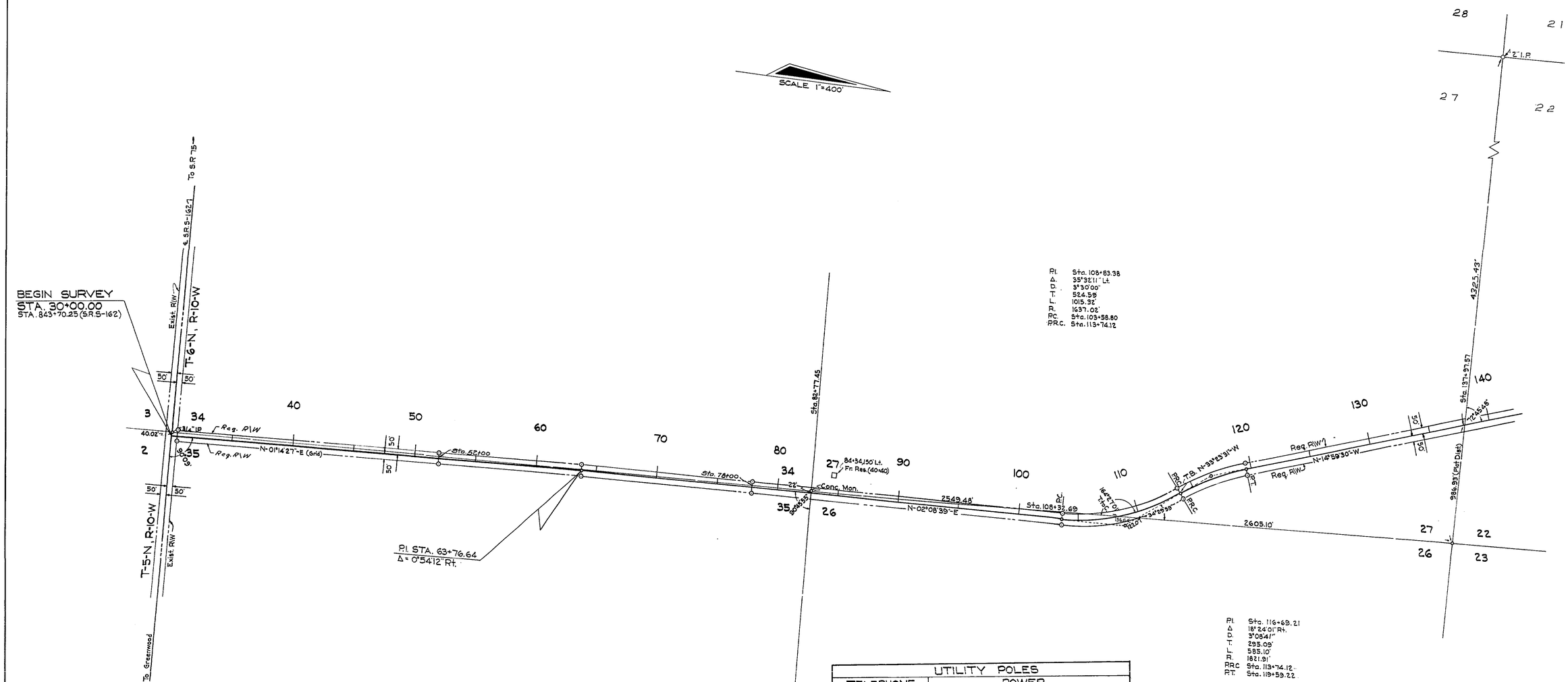

STATION	X	Y	CONVERGENCE	SCALE FACTOR
30+00.00	1776538.8199	680956.8125	0° 21' 28.41"	1.000023502
63+76.64	1776611.9272	684932.7418	0° 21' 28.11"	1.000025501
108+83.38	1776780.5434	688836.4510	0° 21' 27.30"	1.000028209
116+69.21	1776329.4097	689520.8382	0° 21' 29.93"	1.000028623
149+77.66	1775472.2418	692721.6910	0° 21' 34.99"	1.000030577
204+36.43	1771185.8618	696169.1967	0° 21' 59.84"	1.000032695
225+49.02	1770137.2877	698018.2636	0° 22' 05.95"	1.000033847
256+90.34	1769411.5964	701079.2242	0° 22' 10.25"	1.000035776
285+25.96	1769136.5355	703902.7760	0° 22' 11.94"	1.000037575
296+05.86	1769043.8163	704978.7374	0° 22' 12.52"	1.000038266
309+68.53	1768344.0455	706166.4021	0° 22' 16.60"	1.000039029
325+70.18	1768325.6166	707793.2679	0° 22' 16.77"	1.000040083
353+20.73	1768075.6996	710532.8813	0° 22' 18.31"	1.000041872

UTILITY POLES

TELEPHONE STA.	LT.	RT.	POWER STA.	LT.	RT.	STA.	LT.	RT.
30+46	71'		157+06	19'		259+50	11'	
196+80		25.5'	161+44	21'		260+34	32'	
197+55	69.5'		167+11	19'		263+93	3.7'	
198+25		36.8'	173+01	17'		267+94.5	1'	
~~261+50.5~~		~~19.5'~~	179+11	16'		272+11		5'
244+10	28.5'		184+60	17'		274+56		7.5'
291+83.5		31'	189+65		30'	276+11		8.5'
292+59	26.5'		194+31		32'	280+49	40'	
303+84	32'		198+31		71'	281+09		14'
308+89		17'	203+10		19'	284+32	47'	
321+42	26'		216+44	32'		285+25.5	32'	
327+68	35'		221+10	23.5'		285+60		17'
348+94	32'		225+60.5	18.5'		289+90		24'
			226+13		79'	291+89.5		31'
			228+71	7'		292+41	53.5'	
			231+08	3.5'		294+58		65'
			232+58.5		33'	302+29	25.5'	
			236+17	11'		304+50	57'	
			241+38	17.5'		308+54		54'
			244+73	23'		311+86	41'	
			250+21	25'		316+54	53'	
			256+02	35'		319+58		40'
			256+65		64'	320+41	18.5'	
			~~241+56.5~~		~~19.5'~~			

OWNERS:
From Sta. 30+00 To Sta. 198+25 ON WEST FLA. TELE. CO. & From Sta. 226+15 To End Of Job-FLA. STATE TELE CO.

OWNER:
WEST FLA. ELEC. COOP.

Note:
⌒ R/W Mrk.---These symbols denote the location of underground Permanent R/W Markers. The Permanent R/W Markers are 5/8" copper-coated rods. Above ground reference markers are located within 1' of the Permanent R/W Markers.
The location of the Permanent R/W Markers were established by field survey in July, 1972. The original field notes are filed in the District Three Office, State of Florida Dept. of Transportation, Chipley, Florida. Copies of these notes are filed in the office of R/W Engineering, State of Florida Dept. of Transportation, Tallahassee, Florida.

REVISION	BY	DATE
P.R.M.'s & Note	A.E.J.	3-26-70
	MM-MK	3-22-70

STATE OF FLORIDA
STATE ROAD DEPARTMENT

RIGHT OF WAY MAP

STATE ROAD No. S-167 JACKSON COUNTY

	BY	DATE	APPROVED BY	DATE
DRAWN				
TRACED	Q.L.K.	1-16-70	T. Buckhalf, DISTRICT ENGINEER	3-5-70
CHECKED			ENGINEER OF RIGHTS OF WAY	3-12-70
COMPARED				
INDEXED			STATE HIGHWAY ENGINEER	

SECTION 53513-2602 SHEET 1 OF 3

OLD U.S. ROAD- FROM S.R. 5-162 TO S.R. 2

A. R. COGSWELL, JACKSONVILLE, FLORIDA — INK LINEN —

FED. ROAD DIV. No.	STATE	PROJECT No.	FISCAL YEAR	SHEET No.
3	FLA.	53513-2602	70	2

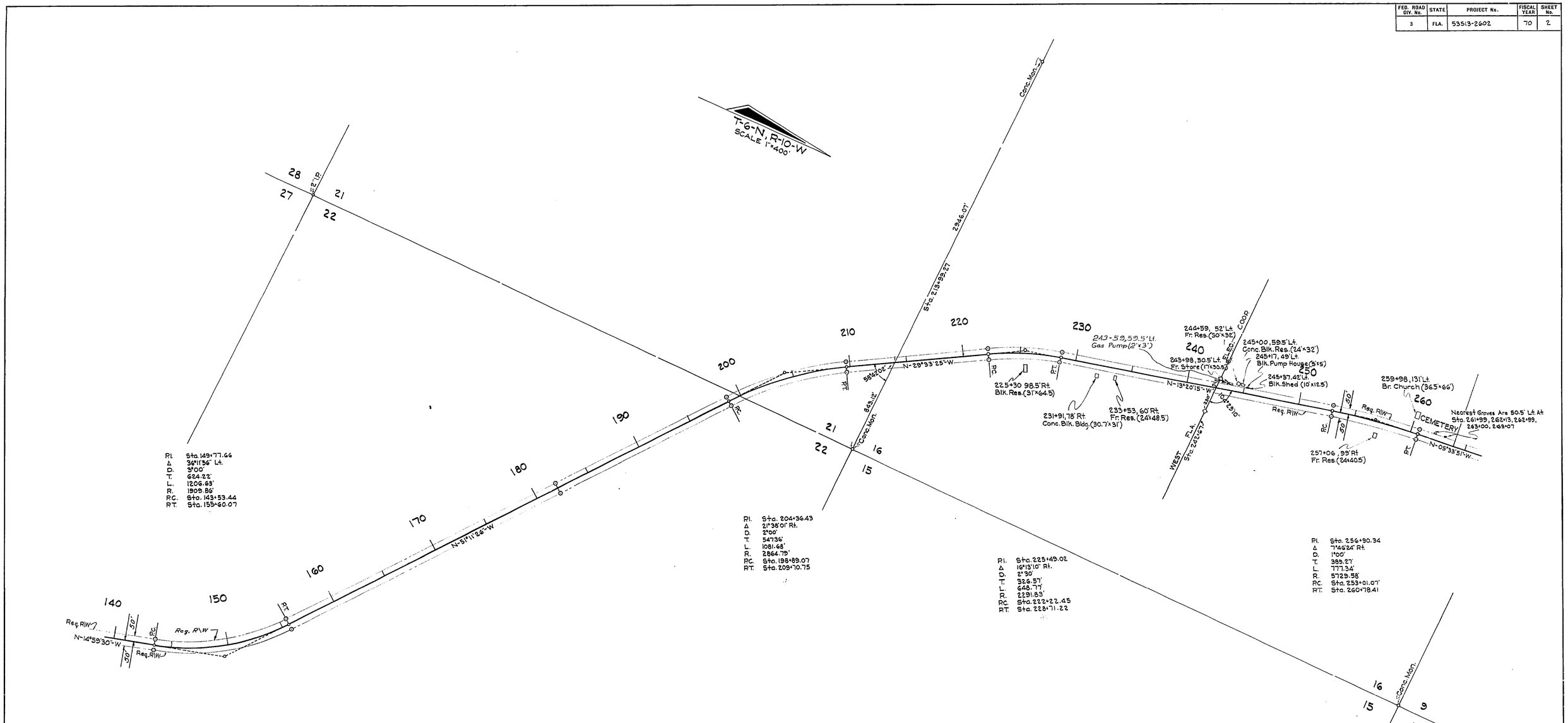

P.I. Sta. 149+77.66
Δ 36°11'36" Lt.
D. 3°00'
T. 624.22'
L. 1206.63'
R. 1909.86'
P.C. Sta. 143+53.44
P.T. Sta. 155+60.07

P.I. Sta. 204+36.43
Δ 21°38'01" Rt.
D. 2°00'
T. 547.36'
L. 1081.68'
R. 2864.79'
P.C. Sta. 198+89.07
P.T. Sta. 209+70.75

P.I. Sta. 225+49.02
Δ 16°13'10" Rt.
D. 2°30'
T. 326.57'
L. 648.77'
R. 2291.83'
P.C. Sta. 222+22.45
P.T. Sta. 228+71.22

P.I. Sta. 256+90.34
Δ 7°46'24" Rt.
D. 1°00'
T. 389.27'
L. 777.34'
R. 5729.58'
P.C. Sta. 253+01.07'
P.T. Sta. 260+78.41

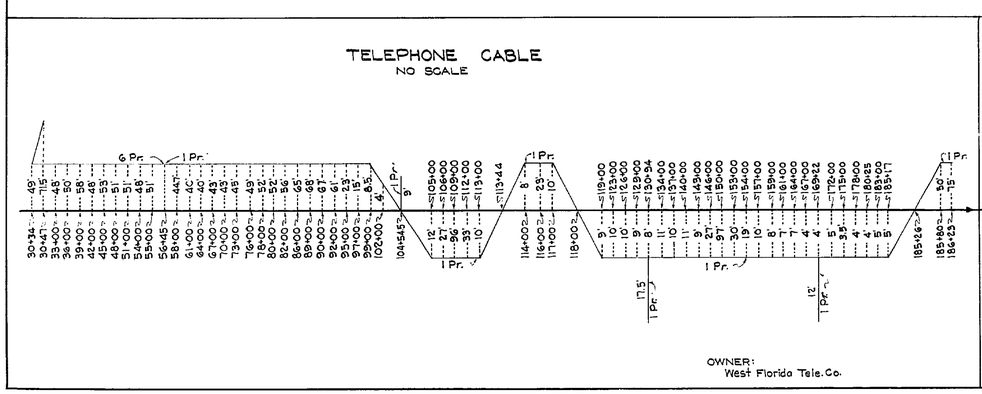

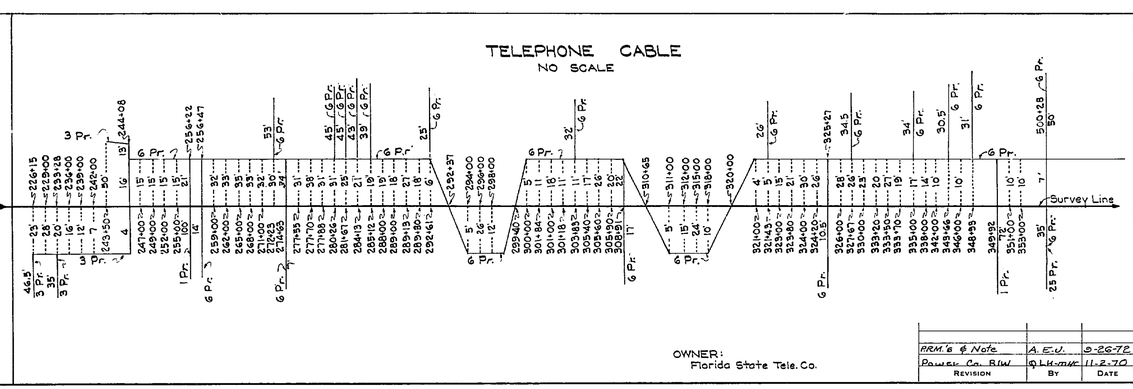

Note: ♂ R/W Mrk.--- Symbol for Permanent R/W Markers. See Sheet No. 1 for details.

STATE OF FLORIDA
STATE ROAD DEPARTMENT

RIGHT OF WAY MAP

STATE ROAD NO. S-167 JACKSON COUNTY

	BY	DATE	APPROVED BY	DATE
DRAWN			T. B. Webb Jr.	3-5-70 DISTRICT ENGINEER
TRACED	Q.L.K.	1-16-70		
CHECKED				3-12-70 ENGINEER OF RIGHTS OF WAY
COMPARED				
INDEXED				STATE HIGHWAY ENGINEER

REVISION	BY	DATE
PRM's & Note	A.E.J.	9-26-72
Power Co. R/W	Q.L.K.-mk	11-2-70

SECTION 53513-2602 SHEET 2 OF 3

OLD US. ROAD-FROM S.R. S-162 TO S.R. 2

A. R. COGSWELL, JACKSONVILLE, FLORIDA — INK LINEN —

FED. ROAD DIV. No.	STATE	PROJECT No.	FISCAL YEAR	SHEET No.
3	FLA.	53513-2602	70	3

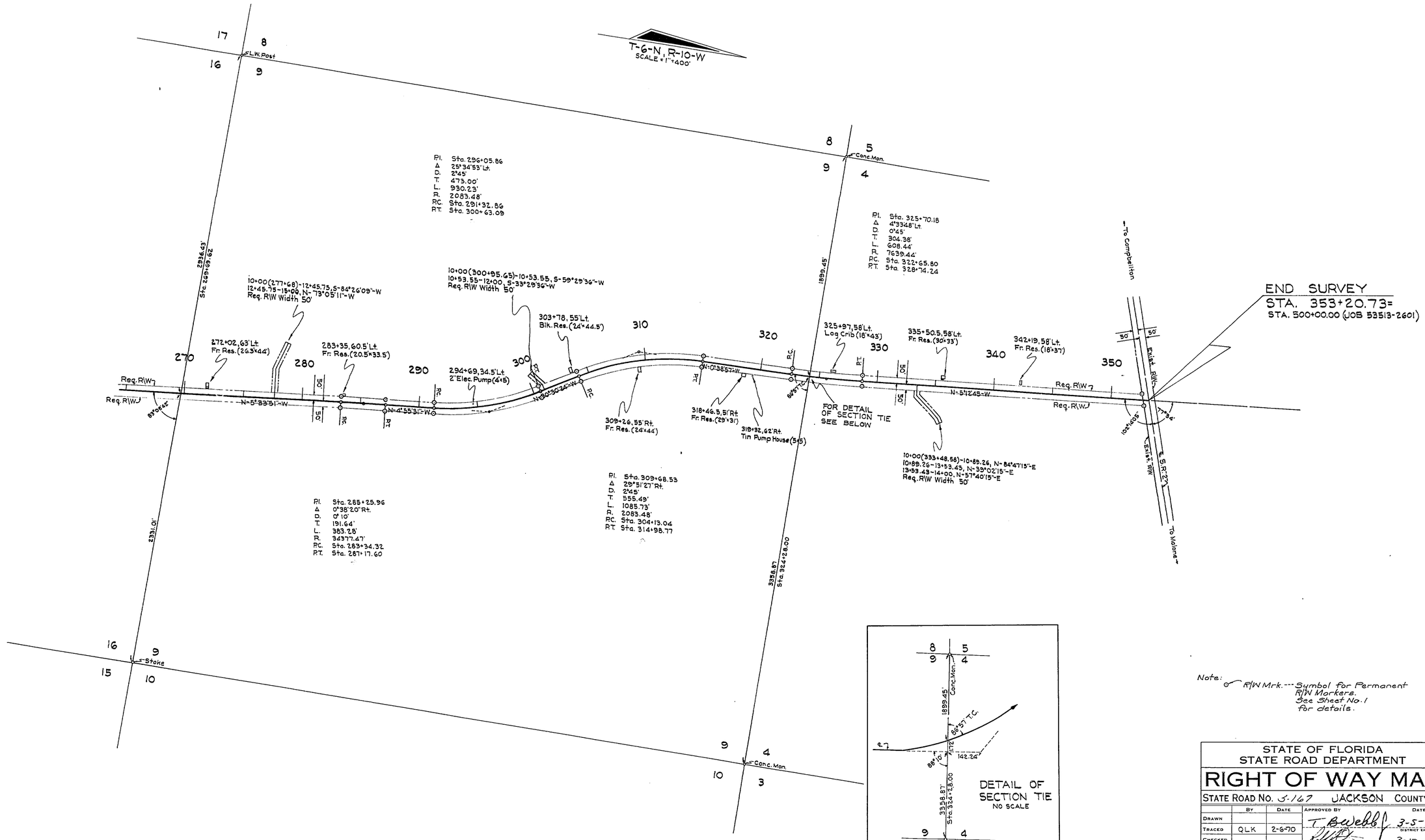

STATE OF FLORIDA
STATE ROAD DEPARTMENT

RIGHT OF WAY MAP

STATE ROAD No. S-162 JACKSON COUNTY

	By	Date	Approved By	Date
Drawn			T. B. Webb	3-5-70 District Engineer
Traced	QLK	2-6-70		
Checked				3-12-70 Engineer of Rights of Way
Compared				
Indexed				State Highway Engineer

Revision	By	Date
FRM's & Note	A.E.J.	5-26-72

SECTION 53513-2602 SHEET 3 OF 3

OLD U.S. ROAD-FROM S.R. S-162 TO S.R. 2

A. W. COGSWELL, JACKSONVILLE, FLORIDA — INK LINEN