FED. ROAD DIV. No.	STATE	PROJECT No.	FISCAL YEAR	SHEET No.
3	FLA.	53512-2601	'67	1

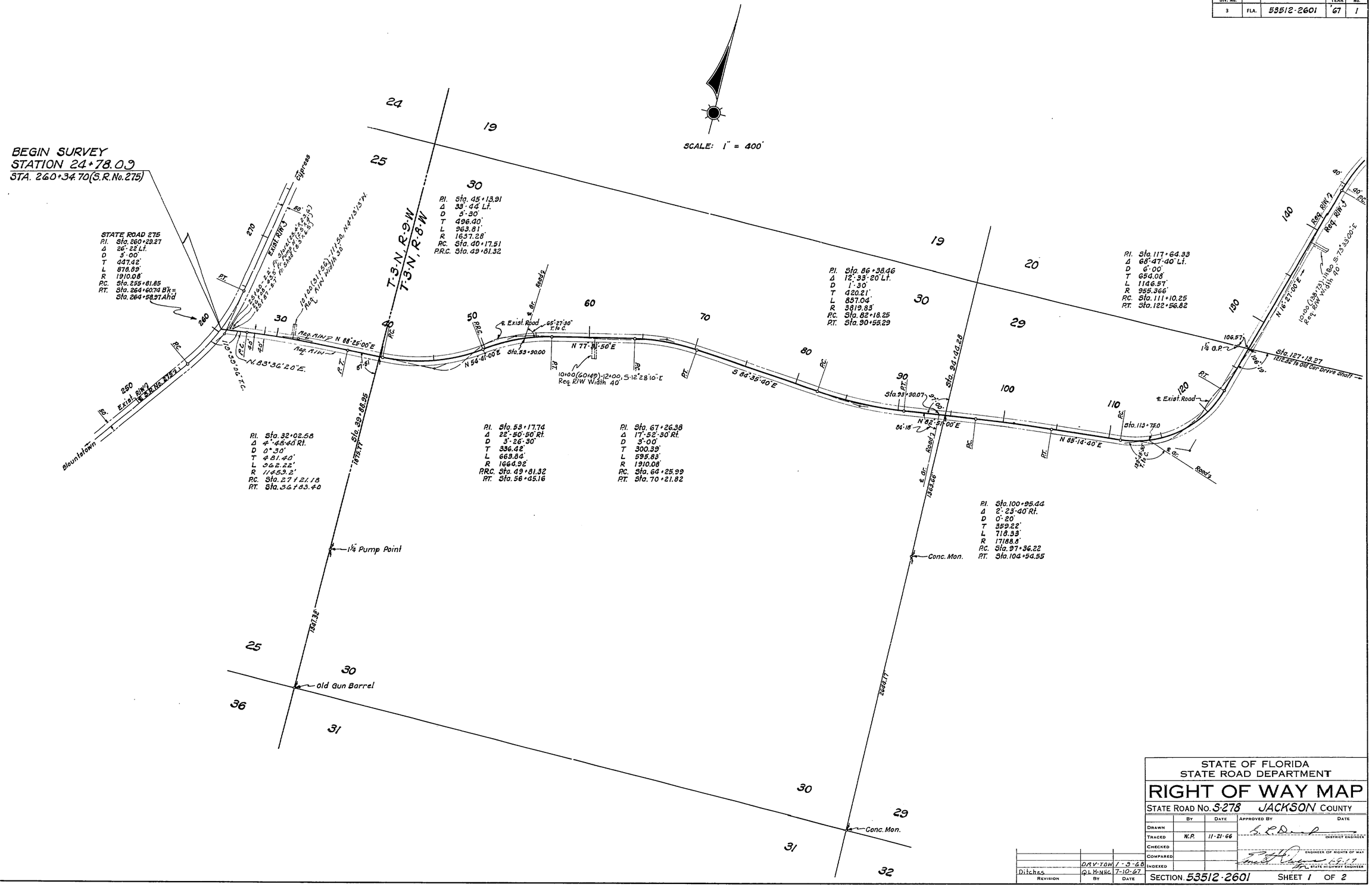

STATE OF FLORIDA
STATE ROAD DEPARTMENT

RIGHT OF WAY MAP

STATE ROAD No. S-278 JACKSON COUNTY

	By	Date	Approved By	Date
Drawn				
Traced	W.P.	11-21-66	District Engineer	
Checked				
Compared			Engineer of Rights of Way	
Indexed			State Highway Engineer	

SECTION. 53512-2601 SHEET 1 OF 2

FROM S.R. 275, AT COOKS STORE, TO S.R. 69

FED. ROAD DIV. No.	STATE	PROJECT No.	FISCAL YEAR	SHEET No.
3	FLA.	53512-2601	'67	2

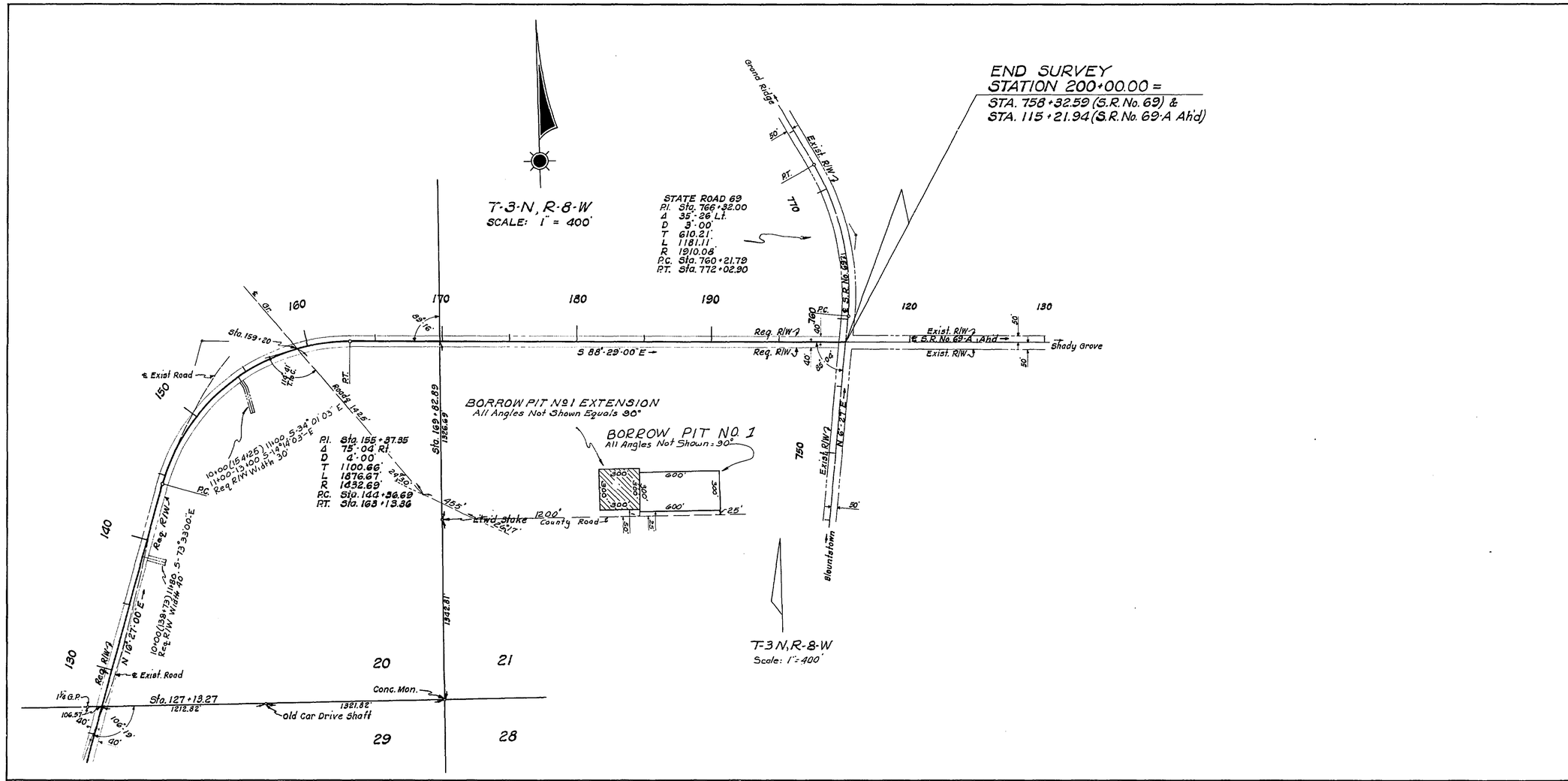

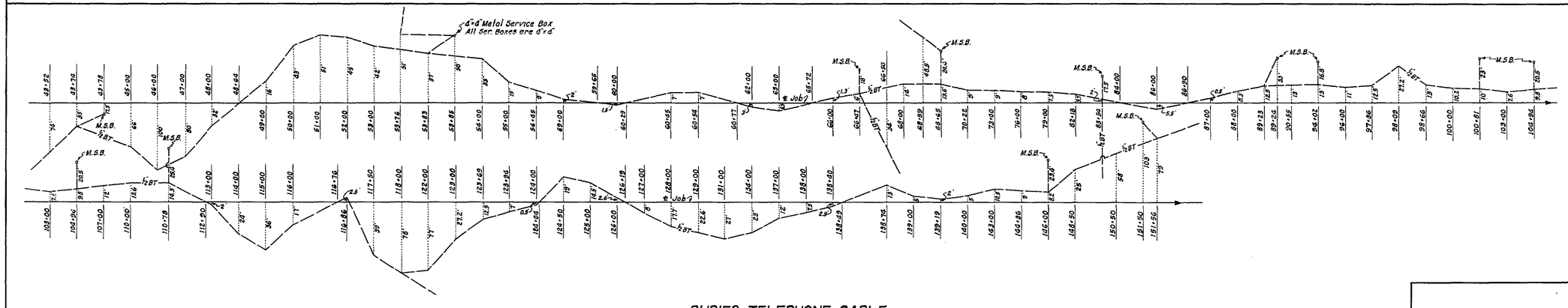

BURIED TELEPHONE CABLE
OWNED BY TRI-COUNTY TEL. COMPANY
NO SCALE

UTILITY POLES

STATION	POWER RT.	POWER LT.
24+94	21.8'	
25+72		31.7'
26+17	11'	
30+07	22'	
33+87	32'	
37+34	26.7'	
40+53	23'	
57+62		27.6'
61+27		19'
64+26		14.5'
67+48	25'	
68+77		35.5'
71+88		29.3'
74+95		28'
78+13		27'
78+16	30.5' (Guy)	
87+86	29.5'	
91+01	23.6'	
94+29	26'	
97+46	26.5'	
100+91	28'	
104+30	30.2'	
108+00	25.3'	
111+82	24.5'	
113+06	39.5'	
124+67		38.5'
128+83		2'
145+03	30'	
199+57		32.3'

POWER: FLA. PUBLIC UTILITIES (STA. 24+94 TO STA. 43+00)
WEST FLA. ELECT. CO-OP (STA. 53+95 TO STA. 199+57)

STATE OF FLORIDA
STATE ROAD DEPARTMENT

RIGHT OF WAY MAP

STATE ROAD No. S-278 JACKSON COUNTY

	BY	DATE	APPROVED BY	DATE
DRAWN				
TRACED	W.P.	11-21-66	DISTRICT ENGINEER	
CHECKED			ENGINEER OF RIGHTS OF WAY	
COMPARED				
INDEXED			STATE HIGHWAY ENGINEER	

REVISION	BY	DATE
Borrow Pit #1 Ext.	DV-WCS	12-30-68
Borrow Pit No 1	QLK-MHC	7-31-67
Ditches	QLK-MHC	7-10-67

SECTION 53512-2601 SHEET 2 OF 2

FROM S.R. 275, AT COOKS STORE, TO S.R. 69