FED. ROAD DIV. No.	STATE	PROJECT No.	FISCAL YEAR	SHEET No.
3	FLA.	53510-2601		1

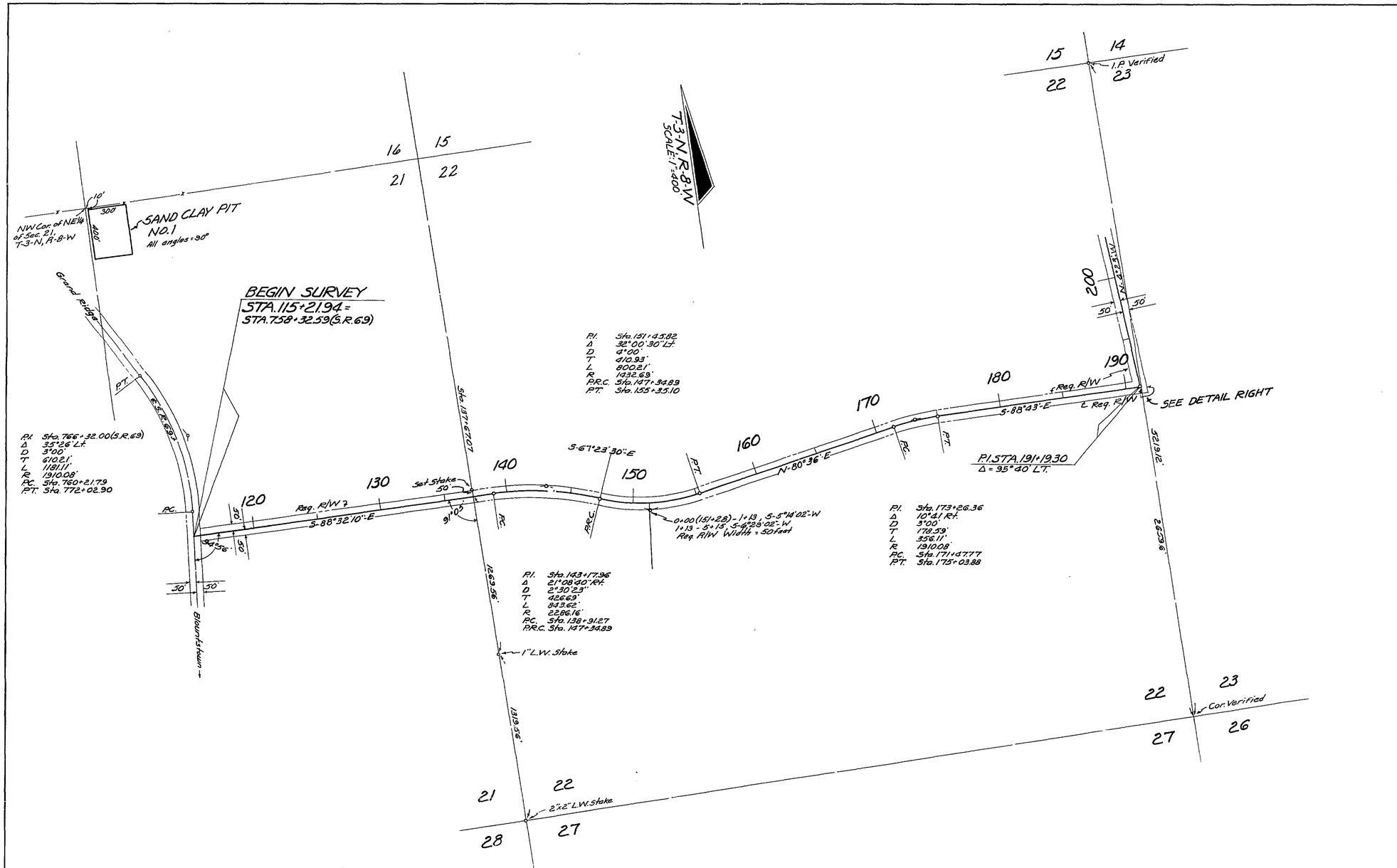

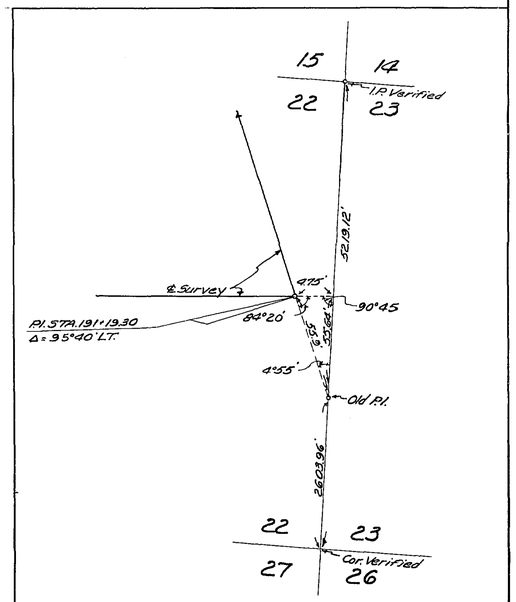

DETAIL OF SECTION TIE
NO SCALE

REVISION	BY	DATE
Ditch & Sand Clay P.I.	D.F.E. - J.H.P.	6-18-64
	S.C.-T.D.W.	1-23-64

STATE OF FLORIDA
STATE ROAD DEPARTMENT

RIGHT OF WAY MAP

STATE ROAD No. S-69-A JACKSON COUNTY

	BY	DATE
DRAWN		
TRACED	D.F.E.	9-11-63
CHECKED		
COMPARED		
INDEXED		

APPROVED BY — DATE
DISTRICT ENGINEER
ENGINEER OF RIGHTS OF WAY
1-24-64
STATE HIGHWAY ENGINEER

SECTION 53510-2601 SHEET 1 OF 3

S.R. 69 TO GRAND RIDGE

FED. ROAD DIV. No.	STATE	SEC. AND JOB No.	FISCAL YEAR	SHEET No.	TOTAL SHEETS
3	FLA.	53510-2601	60	2	3

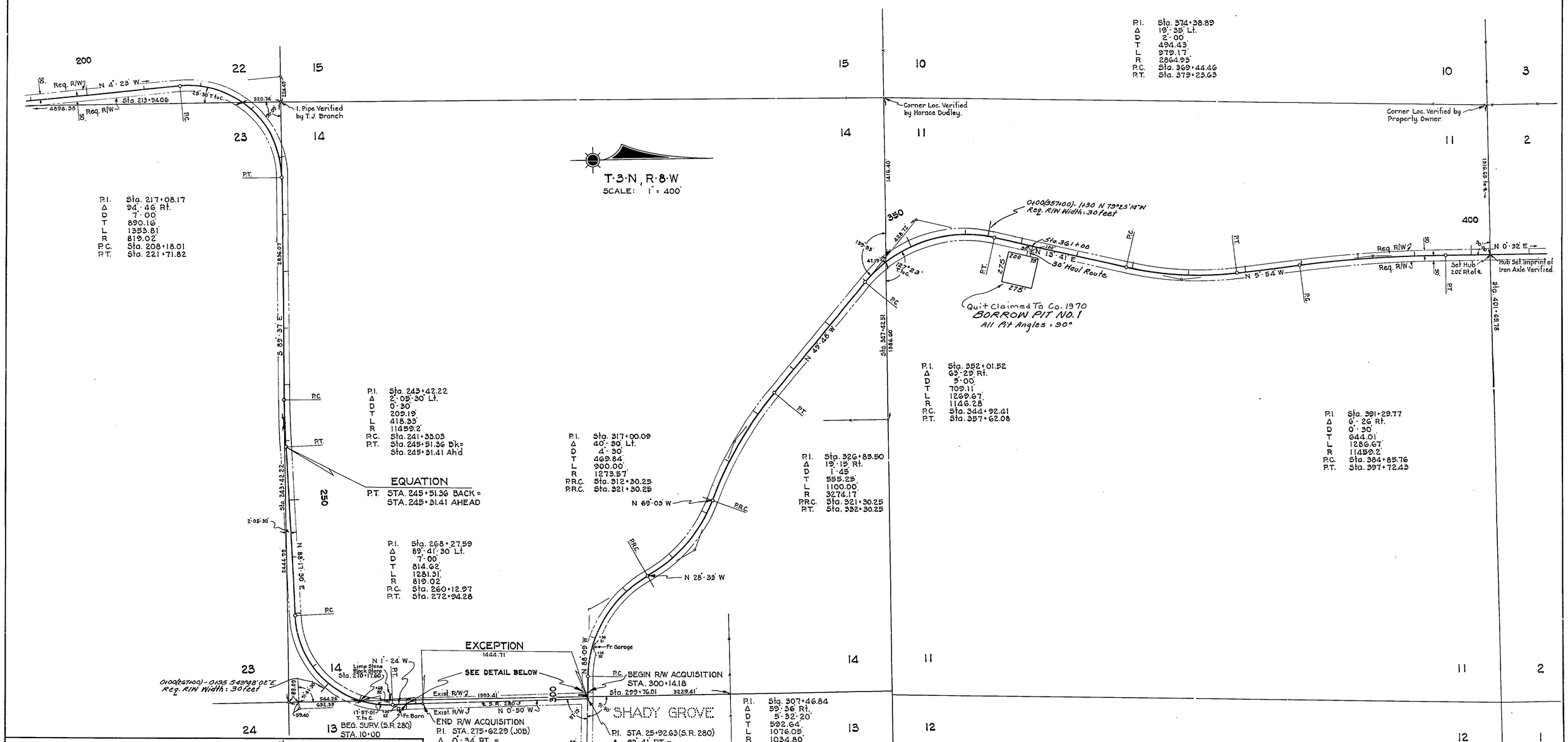

STATE OF FLORIDA
STATE ROAD DEPARTMENT

RIGHT OF WAY MAP

STATE ROAD No. S-69-A JACKSON COUNTY

	By	Date	Approved By	Date
Drawn			S.G. Dial — District Engineer	
Traced	W.P.	5-18-61		
Checked			Engineer of Rights of Way	
Compared				
Indexed			State Highway Engineer	

Revision	By	Date
	J.M.M.H.C.	12-2-70
Borrow Pit No. 1	J.O.-T.D.N.	3-20-64
Ditch	H.R.-T.D.N.	2-27-64

SECTION 53510-2601 SHEET 2 OF 3

S.R. 69 TO GRAND RIDGE

FED. ROAD DIV. No.	STATE	SEC. AND JOB No.	FISCAL YEAR	SHEET No.	TOTAL SHEETS
3	FLA.	53510-2601	'60	3	3

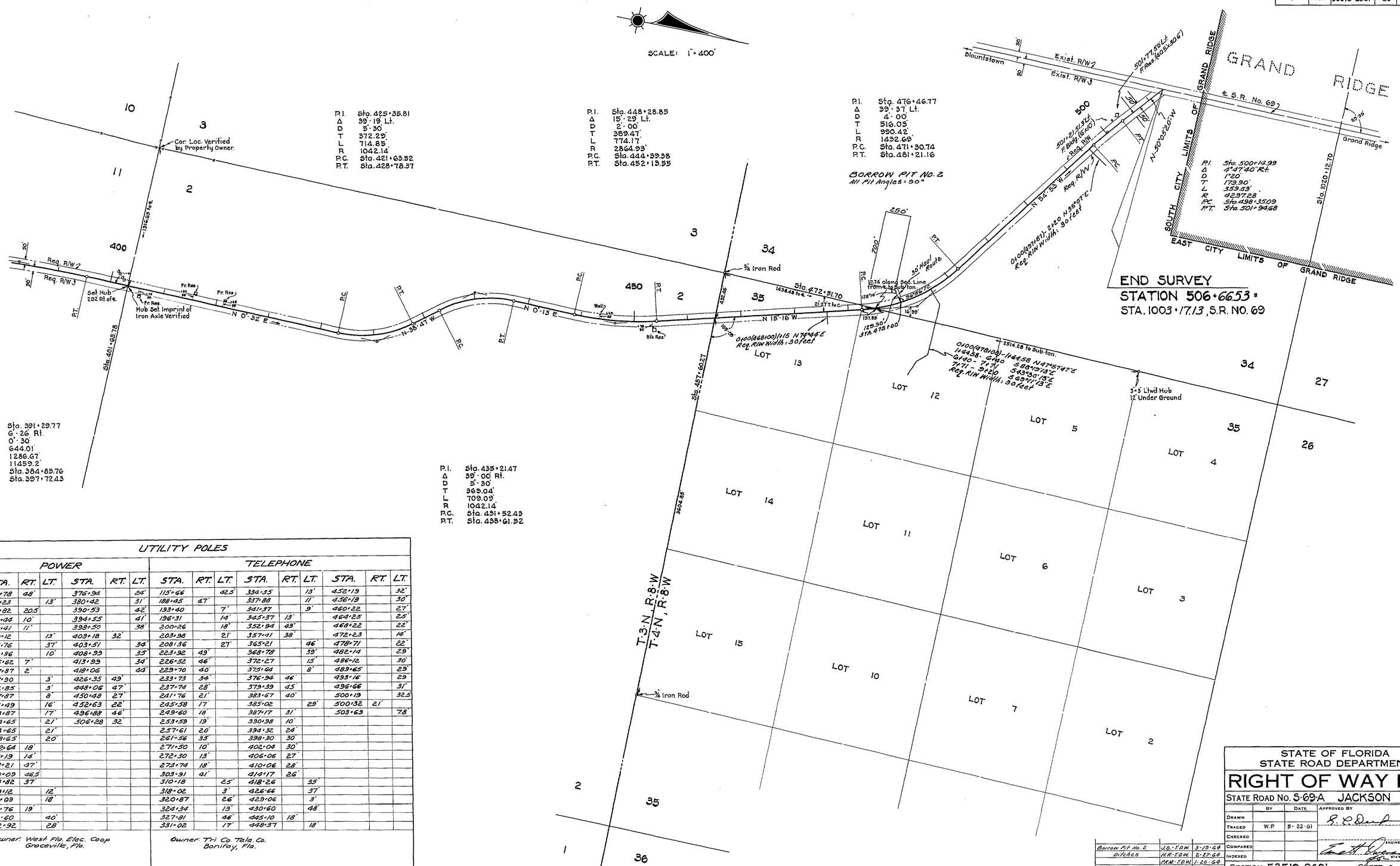

UTILITY POLES

POWER

STA.	RT.	LT.	STA.	RT.	LT.
183+78	48'		376+94		24'
194+23		13'	380+42		31'
198+82	20.5'		390+53		42'
203+44	10'		394+55		41'
208+41	11'		398+50		38'
220+12		13'	403+18	32'	
221+76		37'	403+51		34'
222+86		10'	408+99		35'
225+62	7'		413+99		34'
227+87	2'		418+06		44'
227+90		3'	426+35	49'	
232+85		3'	448+06	47'	
237+87		8'	450+48	27'	
241+49		16'	452+63	22'	
243+87		17'	496+88	46'	
248+65		21'	506+28	32'	
253+65		21'			
258+65		20'			
262+64	18'				
271+19	14'				
274+21	47'				
300+09	46.5'				
304+82	37'				
309+12		12'			
313+09		18'			
317+76	19'				
319+60		40'			
372+92		28'			

Owner: West Fla. Elec. Coop
Graceville, Fla.

TELEPHONE

STA.	RT.	LT.	STA.	RT.	LT.	STA.	RT.	LT.
115+66		42.5'	334+35		13'	452+19		32'
188+45	47'		337+88		11'	456+19		30'
193+40		7'	341+37		9'	460+22		27'
196+31		14'	345+37	13'		464+25		25'
200+26		18'	352+94	49'		468+22		22'
203+98		21'	357+41	38'		472+23		14'
208+36		27'	365+21		46'	478+71		22'
223+92	49'		368+78		39'	482+14		29'
226+52	46'		372+27		15'	486+12		30'
229+70	40'		375+64		8'	489+65		29'
233+73	34'		376+94	46'		493+16		29'
237+74	28'		379+39	45'		496+66		31'
241+76	21'		383+67	40'		500+19		32.5'
245+58	17'		385+02		29'	500+32	21'	
249+60	18'		387+17	31'		503+69		7.8'
253+59	19'		390+98	10'				
257+61	20'		394+32	24'				
261+56	35'		398+30	30'				
271+50	10'		402+04	30'				
272+30	13'		406+06	27'				
273+74	18'		410+06	28'				
303+91	41'		414+17	26'				
310+18		25'	418+26		35'			
318+02		3'	426+66		37'			
320+87		26'	429+06		3'			
324+34		19'	430+60		48'			
327+81		46'	445+10	18'				
331+02		17'	448+37		18'			

Owner: Tri Co. Tele. Co.
Bonifay, Fla.

Revision	By	Date
Borrow Pit No. 2	J.O.-TOW	3-19-64
Ditches	H.K.-TOW	2-27-64
	FRM-TOW	1-20-64

STATE OF FLORIDA
STATE ROAD DEPARTMENT

RIGHT OF WAY MAP

STATE ROAD No. S-69-A JACKSON COUNTY

	By	Date	Approved By	Date
Drawn				District Engineer
Traced	W.P.	5-22-61		
Checked				
Compared				Engineer of Rights of Way
Indexed				State Highway Engineer

SECTION 53510-2601 SHEET 3 OF 3

S.R. 69 TO GRAND RIDGE