FED. ROAD DIV. No.	STATE	SEC. AND JOB No.	FISCAL YEAR	SHEET No.	TOTAL SHEETS
3	FLA.	5351-150	'50	1	1

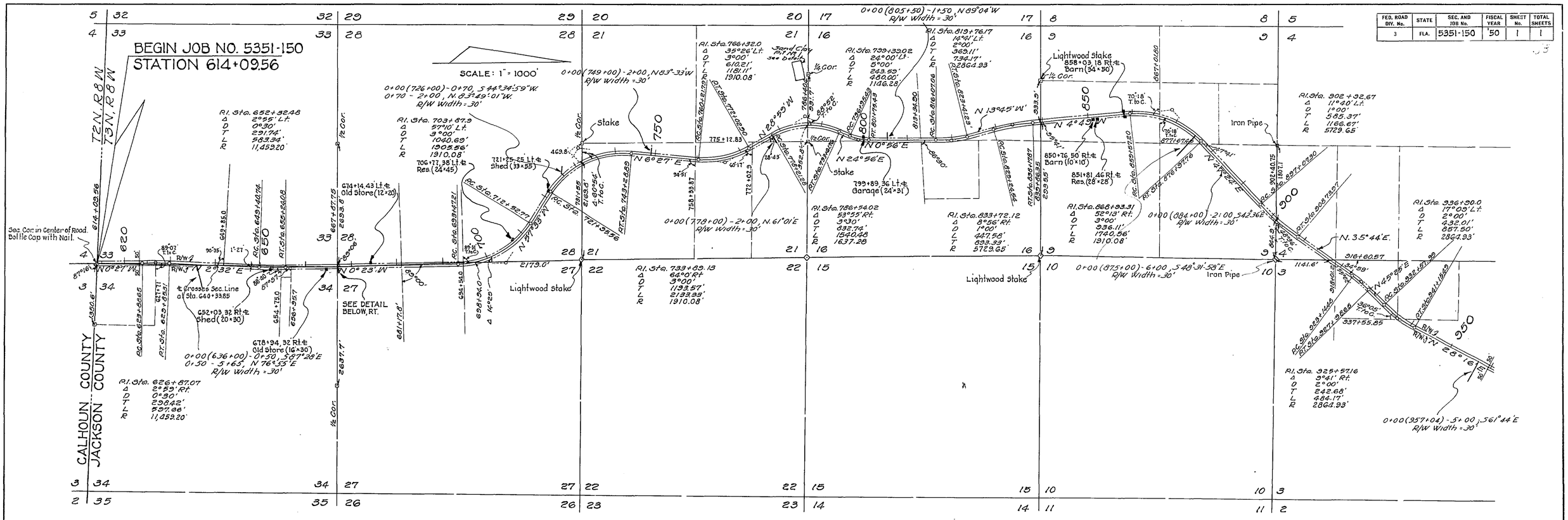

PRESENT ROAD ℄ RIGHT & LEFT OF JOB ℄

STATION	RT.	LT.	℄ ON ℄	STATION	RT.	LT.	℄ ON ℄
614 + 09.56			✓	835 + 00		5	
618 + 00	21			840		4	
620	16			845		4	
625	6			850		2	
627		12		855		4	
Old Road Leaves Job to Lt.				860	3		
645		13		865		16	
650		4		866		33	
655		8		870		120	
660		2		875		14	
665	5			880		2	
670		5		885		6	
675		6		890		6	
680		25		895		10	
685	7			900		5	
690	19			903	17		
695	35			905	13		
700	15			910		1	
709	38			915	4		
711	11			920	10		
715	6			925	9		
720	5			930	7		
726		23		935	11		
Old Road Leaves Job to Lt.				937		1	
740		48		940		8	
743		38		945		5	
748		110		950		6	
753		100		955		5	
755		40		960		4	
758		200		965		3	
763		200		967	29		
769		125		970	7		
772	Old Road ℄ Crosses Job ℄ to Rt.			975	6		
774	77			980	7		
792	15			985	8		
794	22			990	15		
800	10			995	14		
805		3		1000	15		
810		3		1005	11		
815	1			1010	7		
820	12			1016 + 00		2	
825	5			1019 + 38.5			✓
830 + 00		5					

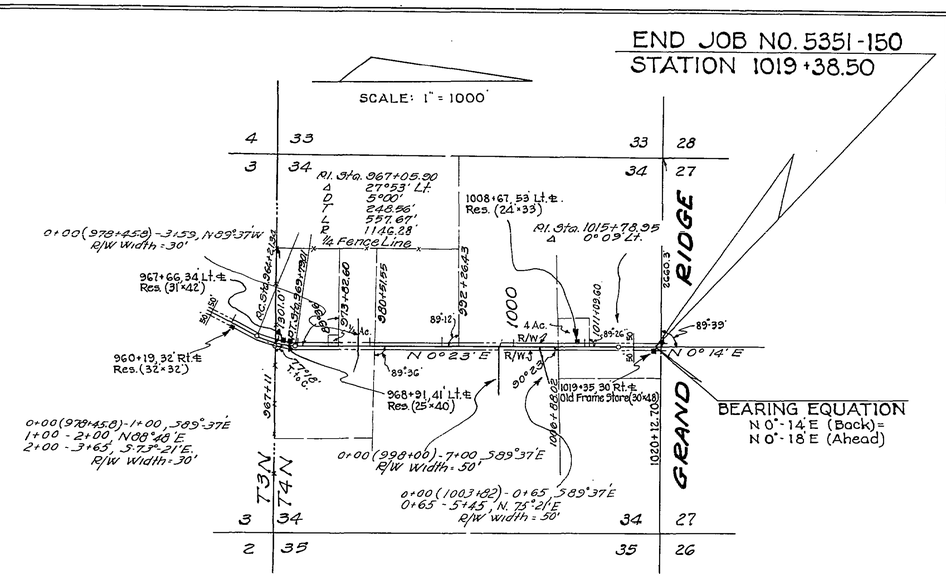

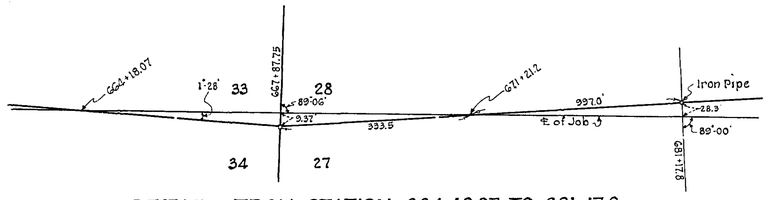

DETAIL FROM STATION 664+18.07 TO 681+17.8
NO SCALE

TABULATION OF R.E.A. POLES

STATION	RT.	LT.	STATION	RT.	LT.
654 + 35	36	31	891 + 81	15	
661 + 85		24	896 + 29	12	
667 + 18		17	901 + 50	20	
672 + 53	19	21	905 + 93		9
677 + 54		33	910 + 37		14
681 + 40		23	914 + 81		13
686 + 06		14	918 + 14		13
690 + 40	2		919 + 44	33 Guy	
696 + 23	48		922 + 78		10
701 + 24	34		927 + 50	27	
706 + 66	11		933 + 50	30	
710 + 72	33		937 + 90	31	
715 + 79	29		941 + 87	13	
719 + 72	25		946 + 17	13	
801 + 14	11		950 + 65	12	
807 + 14	18		955 + 32		24
811 + 64	18		956 + 16	14	
817 + 15	27		966 + 24		7
821 + 21		8	966 + 49	39	
826 + 74		27	970 + 30		13
831 + 37		27	975 + 90		16
835 + 95		23	980 + 83		14
839 + 67		26	986 + 40		12
843 + 47		21	991 + 31		11
848 + 67	15		997 + 33		9
854 + 75	17		1001 + 88		13
872 + 33		40	1007 + 00		17
877 + 31	16		1011 + 08		28
881 + 30	15		1015 + 45		35
886 + 31	15		1015 + 76	35	

REQUIRED R/W WIDTH

50' RT. & LT. OF ℄ FROM BEGINNING TO END OF JOB.

STATE OF FLORIDA
STATE ROAD DEPARTMENT

RIGHT OF WAY MAP

SECTION No. 5351-150

ROAD No. 69 JACKSON COUNTY

SCALE 1" = 1000'	NAMES	DATES	APPROVED BY
DRAWN	R.A. McG.	3/15/50	G. Clark Lemon — DIVISION ENGINEER
TRACED	G.L. W.	3/15/50	
INDEXED			
REVISED		4-31-50	
REVISED		4-3-50	STATE HIGHWAY ENGINEER
REVISED		5-19-50	
		5-23-50	