FED. ROAD DIV. No.	STATE	PROJECT No.	FISCAL YEAR	SHEET No.
3	FLA.	53509-2601		1

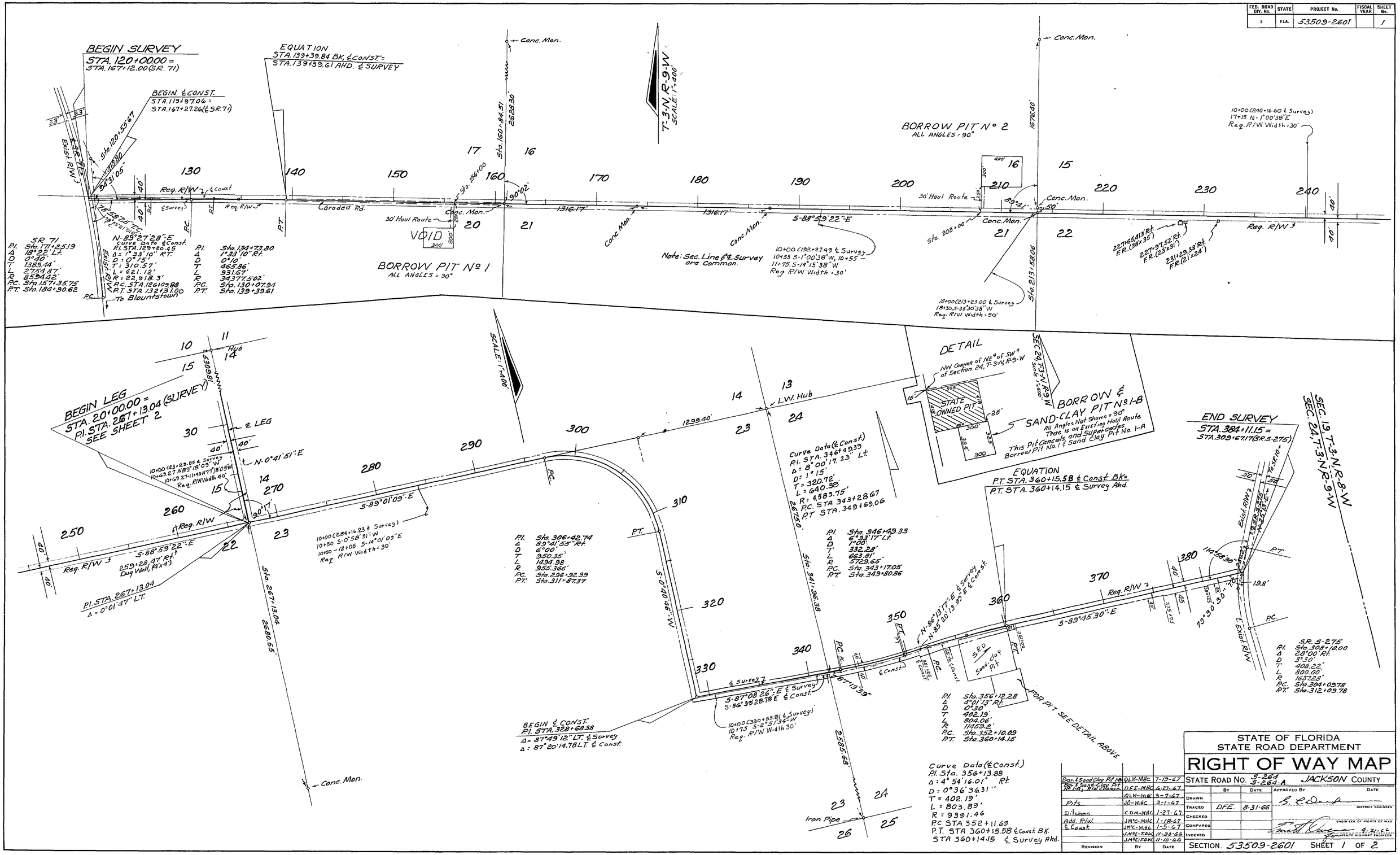

REVISION	BY	DATE
Bor. & Sand Clay Pit No 1-B	QLK-MHC	7-19-67
Bor. & Sand-Clay Pit No. 1-A, R/W Changed	DFE-MHC	6-27-67
	QLK-MHC	3-7-67
Pits	JO-MHC	3-1-67
Ditches	CDM-MHC	1-27-67
Add. R/W & Const.	JMC-MHC	1-18-67
	JMC-MHC	1-5-67
	JMC-FDW	11-30-66
	JMC-FDW	11-10-66

STATE OF FLORIDA
STATE ROAD DEPARTMENT

RIGHT OF WAY MAP

STATE ROAD No. S-264 S-264-A JACKSON COUNTY

	BY	DATE	APPROVED BY	DATE
DRAWN				
TRACED	DFE.	8-31-66	DISTRICT ENGINEER	
CHECKED				
COMPARED			ENGINEER OF RIGHTS OF WAY	9-21-66
INDEXED			STATE HIGHWAY ENGINEER	

SECTION. 53509-2601 SHEET 1 OF 2

SR 71 - ROCKY CREEK - SR S-275

FED. ROAD DIV. No.	STATE	PROJECT No.	FISCAL YEAR	SHEET No.
3	FLA.	53509-2601		2

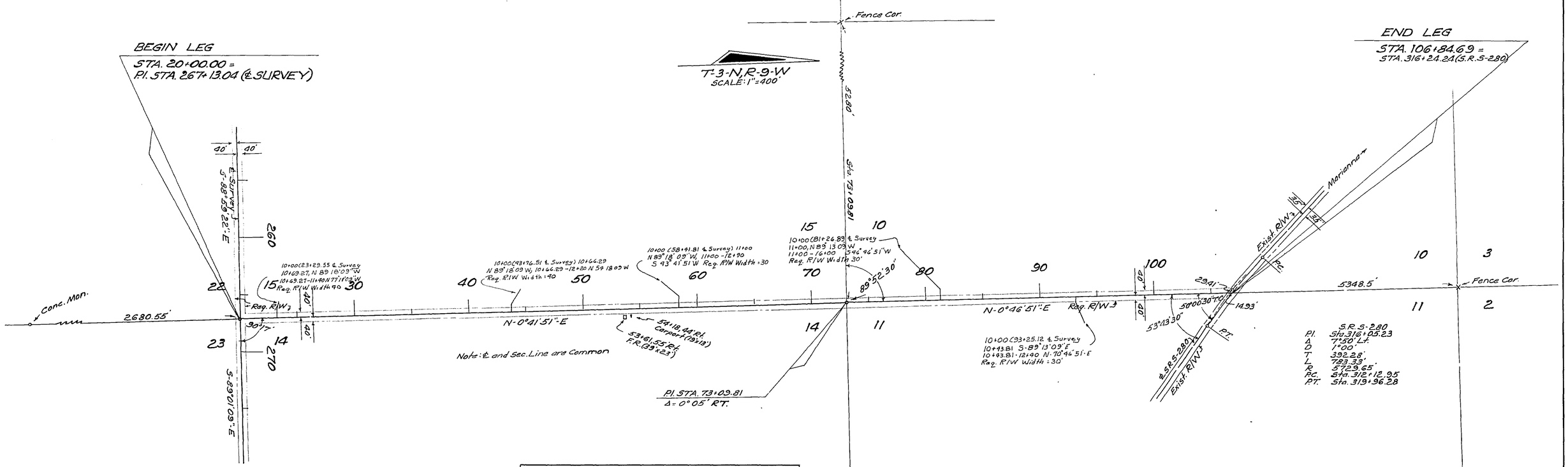

DETAIL OF TELEPHONE CABLE

NO SCALE

Owner: St. Joseph Tele. Co.

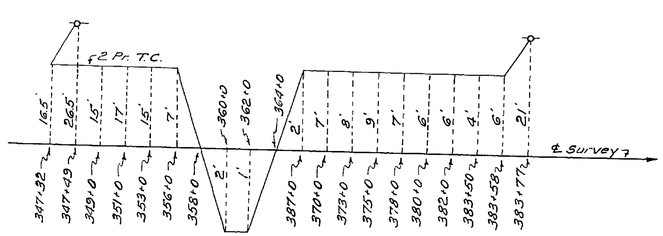

UTILITY POLES

POWER						TELEPHONE		
STA.	RT.	LT.	STA.	RT.	LT.	STA.	RT.	LT.
120+32	31'		311+80	24'		266+72		15'
125+23	23'		317+70	25'		267+21	23'	
130+19	23'		323+59	29'		347+29		26'
135+17	19'		328+51	30'		383+76		20'
140+67	15'		333+67		24'			
146+23	16'		339+15		34'			
151+50	16'							
156+71	15'							
162+10	14'							
167+28	16'							
172+53	14'		LEG			LEG		
177+69	17'		26+65	5'		73+43		15'
183+32	17'		32+29	5'		76+59		21'
189+02	18'		37+20		38'	80+82		25'
194+36		17'	37+28	24'				
199+74		17'	41+36		35'			
205+14		17'	46+36		32'			
210+05		20'	51+17		27'			
213+92		21'	54+71	27'				
218+64		20'	56+20		25'			
222+47		21'	61+69		17'			
226+30		22'	67+21		15'			
227+18	18'		72+21		20'			
231+46		23'	76+66		23'			
235+71	15'		80+78		29'			
236+68		19'	85+81		35'			
241+97		23'	90+61		2'			
247+57		26'	96+37		9'			
253+10		22'	101+38		16'			
258+12		25'	103+79		20'			
267+21		15'						
273+71		15'						
280+25		18'						
286+67		18'						
292+94		18'						
297+75		23'						

Owners:
Sta. 120+ to 258+ - Fla. Public Utilities Co.
Sta. 266+ to 345+ - West Fla. Elec. Coop
LEG - West Fla. Elec. Coop

Owners:
SURVEY - St. Joseph Tele. Co.
LEG - West Fla. Tele. Co.

STATE OF FLORIDA
STATE ROAD DEPARTMENT

RIGHT OF WAY MAP

STATE ROAD No. S-264 S-264-A JACKSON COUNTY

	By	Date	Approved By	Date
Drawn			R. E. Drew — District Engineer	
Traced	D.F.E.	8-31-66		
Checked				
Compared			Engineer of Rights of Way	
Indexed			9-21-66 — State Highway Engineer	

Revision	By	Date
Ditches	C.D.M.-M.B.C.	1-27-66
	J.M.C.-T.D.W.	11-10-66

SECTION 53509-2601 SHEET 2 OF 2

SR 71 - ROCKY CR. - S.R. S-275