FED. ROAD DIV. No.	STATE	PROJECT No.	FISCAL YEAR	SHEET No.
3	FLA.	5350 - 2601	'64	1

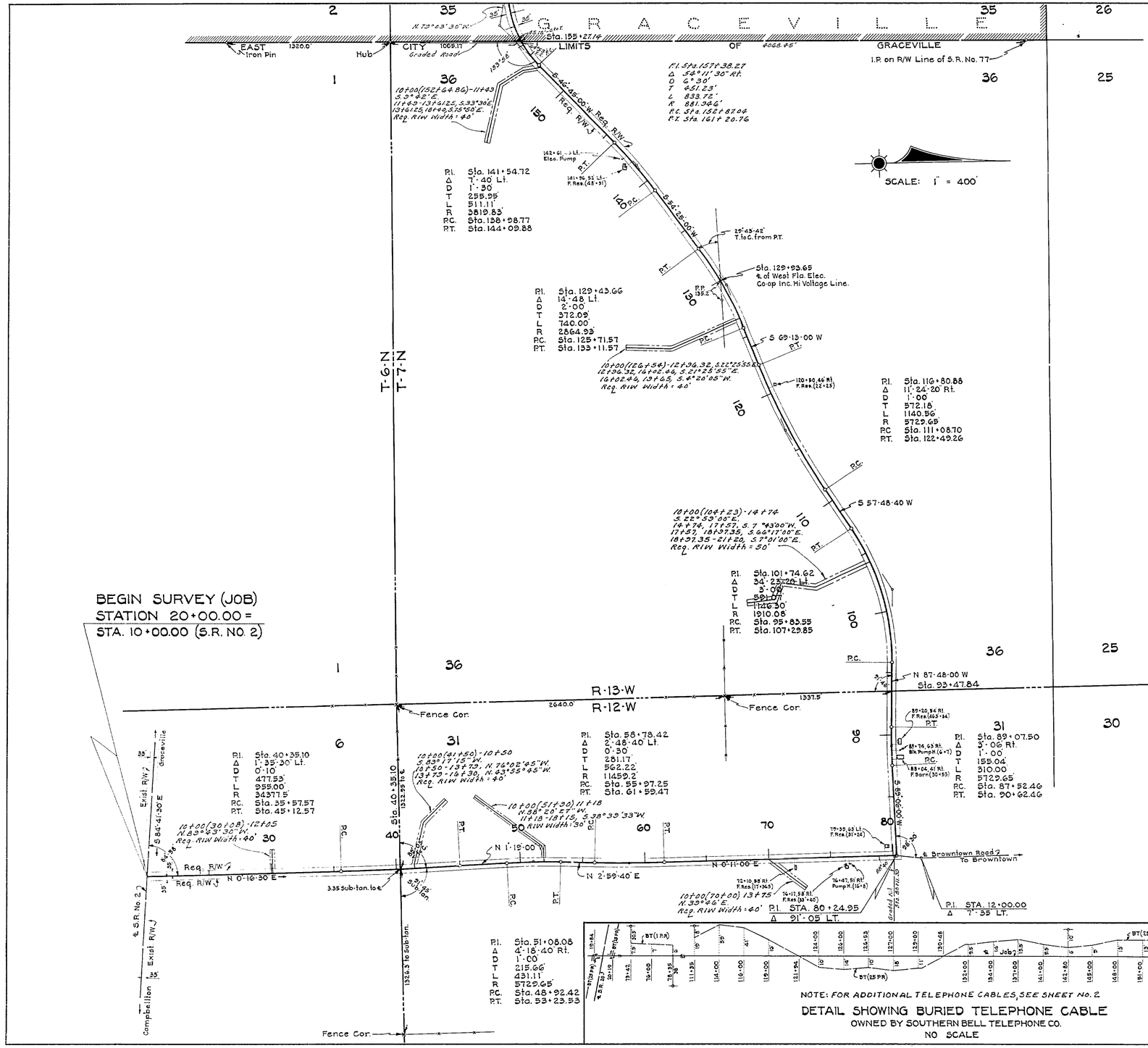

NOTE: FOR ADDITIONAL TELEPHONE CABLES, SEE SHEET NO. 2

DETAIL SHOWING BURIED TELEPHONE CABLE
OWNED BY SOUTHERN BELL TELEPHONE CO.
NO SCALE

NOTE: FOR ADDITIONAL UTILITY POLES, SEE SHEET NO. 2

UTILITY POLES

STATION	POWER RT.	POWER LT.	STATION	TELEPHONE RT.	TELEPHONE LT.
20+287 23+20	9'	34.5'	20+43 23+12		23.7' 26'
26+02		31'	31+25		27'
28+41	10'		33+61	20'	
30+74		31'	61+34	18'	
30+87	7'		77+17	33'	
33+93	11'		111+34		27'
39+44	15'		142+80		16'
40+21	16'		154+01		28'
40+29		25'	154+50		3'
44+41	22'		154+53		11'
46+58		9'			
48+40	34'				
52+72		4'			
53+86	29'				
58+31		26'			
58+49	22'				
58+83	18'				
58+88		13.5'			
61+34	18'				
64+51	19'				
68+55	17'				
72+72	19'				
73+04		23'			
77+17	33'				
78+26	21'				
78+78		23'			
87+83		13'			
91+80		12'			
95+12		25'			
95+45	11'				
99+75	16'	16'			
105+43	15'				
108+03	12'				
110+70	17.5				
142+32	23'				
142+50		19'			
147+02	14'				
149+93		23'			
150+50	12'				
156+35	28'				

POWER:- WEST FLORIDA ELECTRIC CO-OP INC.
TELEPHONE:- SOUTHERN BELL TELEPHONE CO.

STATE OF FLORIDA
STATE ROAD DEPARTMENT

RIGHT OF WAY MAP

STATE ROAD No. S-193 JACKSON COUNTY

	By	Date
Drawn		
Traced	W.P.	10-19-64
Checked		
Compared		
Indexed		

Approved By — Date — District Engineer
Engineer of Rights of Way
Chief Engineer — State Highway Engineer

Revision	By	Date
Cut-backs	J.M.-T.O.W.	12-8-65
Alignment & Utilities	W.E.-T.E.W.	3-14-58

SECTION 53508-2601 SHEET 1 OF 3

BROWNTOWN ROAD

53508 2601 1 of 3

53508 2601 2 of 3

FED. ROAD DIV. No.	STATE	PROJECT No.	FISCAL YEAR	SHEET No.
3	FLA.	53508-2601	64	2

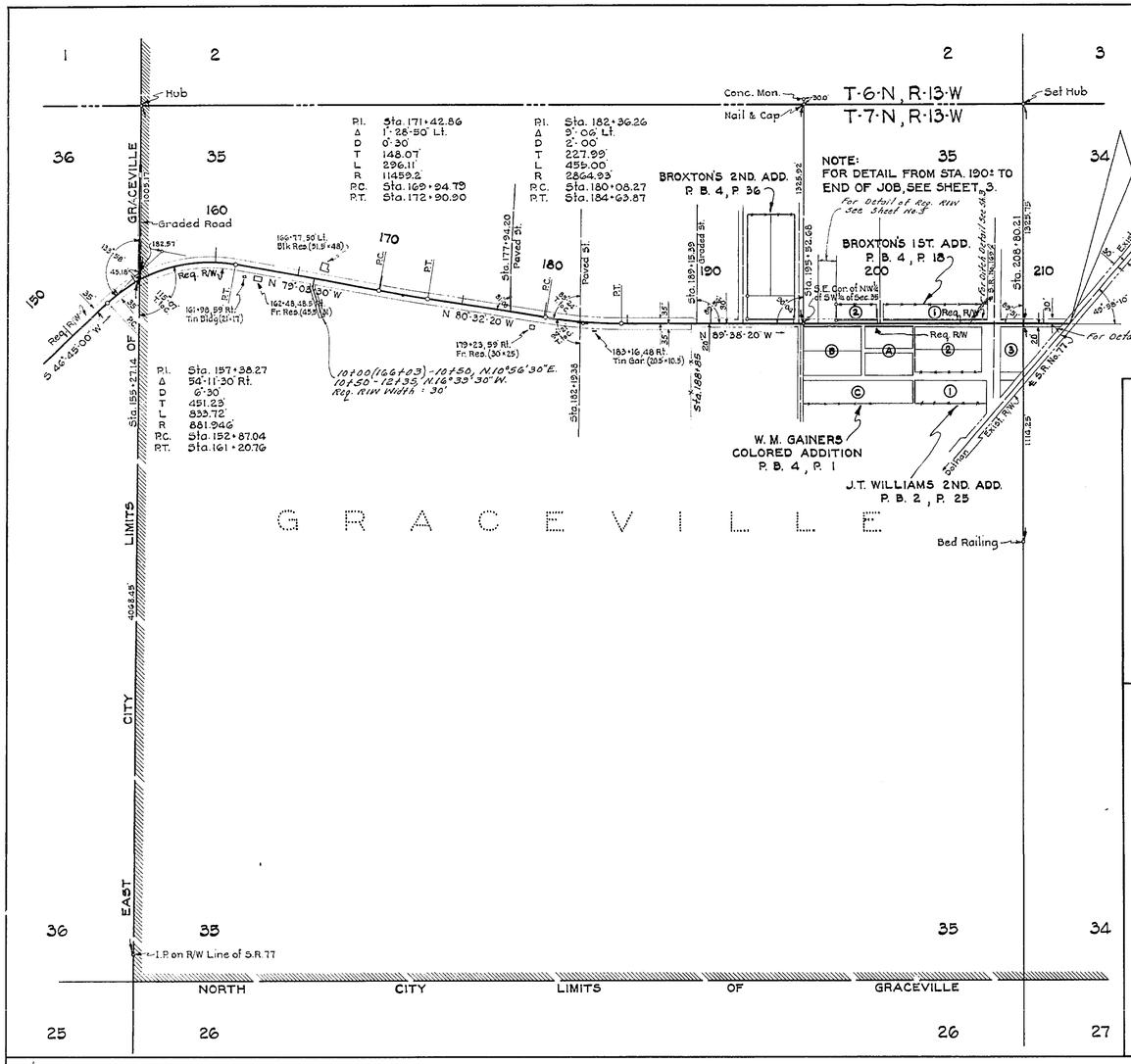

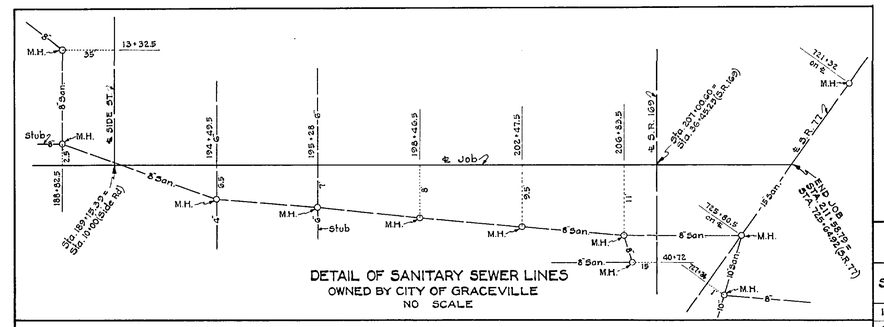

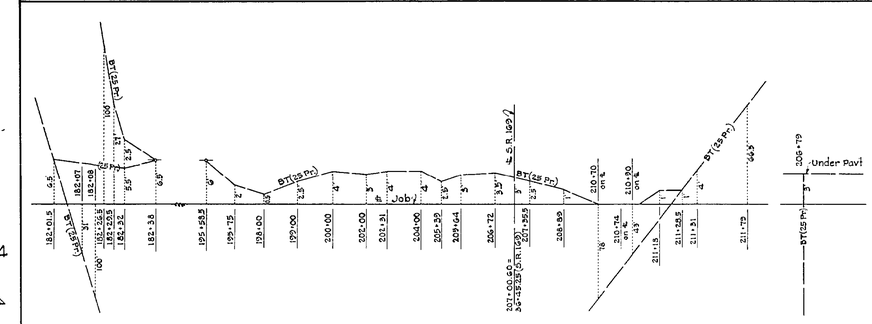

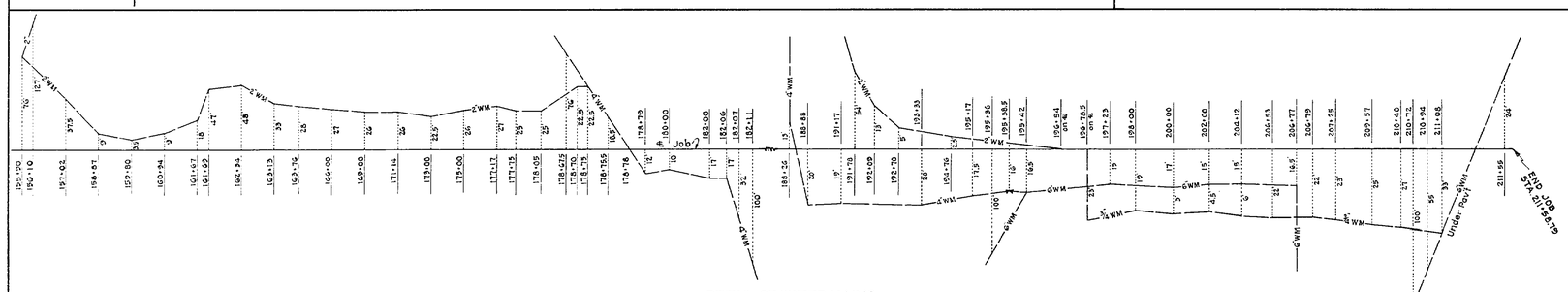

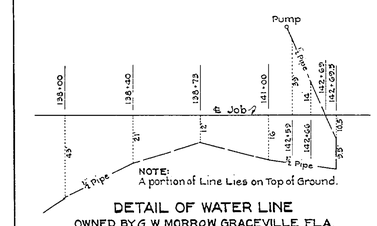

UTILITY POLES

STATION	POWER RT.	POWER LT.	STATION	TELEPHONE RT.	TELEPHONE LT.
162 + 16.5	16'		163 + 51	15'	
162 + 20	23'(Anchor)		166 + 19.5	14'	
163 + 39 163 + 51	16'(Anchor) 15'		168 + 80	14'	
166 + 19.5	14'		171 + 95		13'
168 + 80	14'		175 + 45		20'
171 + 95 172 + 25		13' (14' Anchor)	178 + 68		22'
175 + 45		20'	179 + 89		16'
178 + 68		22'	182 + 38		6'
178 + 74	13'		192 + 22		7'
178 + 75	16'(Anchor)		193 + 92		8'
179 + 68		16'(Anchor)	195 + 59		5.5'
179 + 89		13'			
182 + 38		6'	196 + 98		5'
182 + 59		5.5'(Anchor)			
182 + 62		4.5'(Anchor)	198 + 69		5'
188 + 92		10'	200 + 84.5		6'
192 + 21	24'(Guy)		202 + 25		10'
192 + 22		7'	203 + 84		6.5'
193 + 92		8'	205 + 10		7'
195 + 59		5.5'	206 + 59		5'
196 + 98		5'	209 + 05.5		3'
198 + 52 198 + 69		6'(Anchor) 5'	210 + 78.5		1.5'
200 + 84.5		6'			
202 + 25		10'			
203 + 84		6.5'			
205 + 10		7'			
206 + 59		5'			
209 + 05.5		3'			
210 + 78.5		1.5'			

POWER: GULF POWER COMPANY
TELEPHONE: SOUTHERN BELL TELEPHONE CO.

STATE OF FLORIDA
STATE ROAD DEPARTMENT

RIGHT OF WAY MAP

STATE ROAD No. S-193 JACKSON COUNTY

	BY	DATE
DRAWN		
TRACED	W.P.	4-14-65
CHECKED		
COMPARED		
INDEXED		

APPROVED BY — DISTRICT ENGINEER — DATE

ENGINEER OF RIGHTS OF WAY

STATE HIGHWAY ENGINEER

REVISION	BY	DATE
Ditches	J.M.-T.C.W.	12-8-65
changed R/W	C.D.M.-T.B.W.	11-16-65
Correct Name	B.W.-T.C.W.	2-15-65
Changed R/W	J.D.	6-23-65

SECTION 53508-2601 SHEET 2 OF 3

BROWNTOWN ROAD

53508 2601 3 of 3

FED. ROAD DIV. No.	STATE	PROJECT No.	FISCAL YEAR	SHEET No.
3	FLA.	53508-2601	64	3

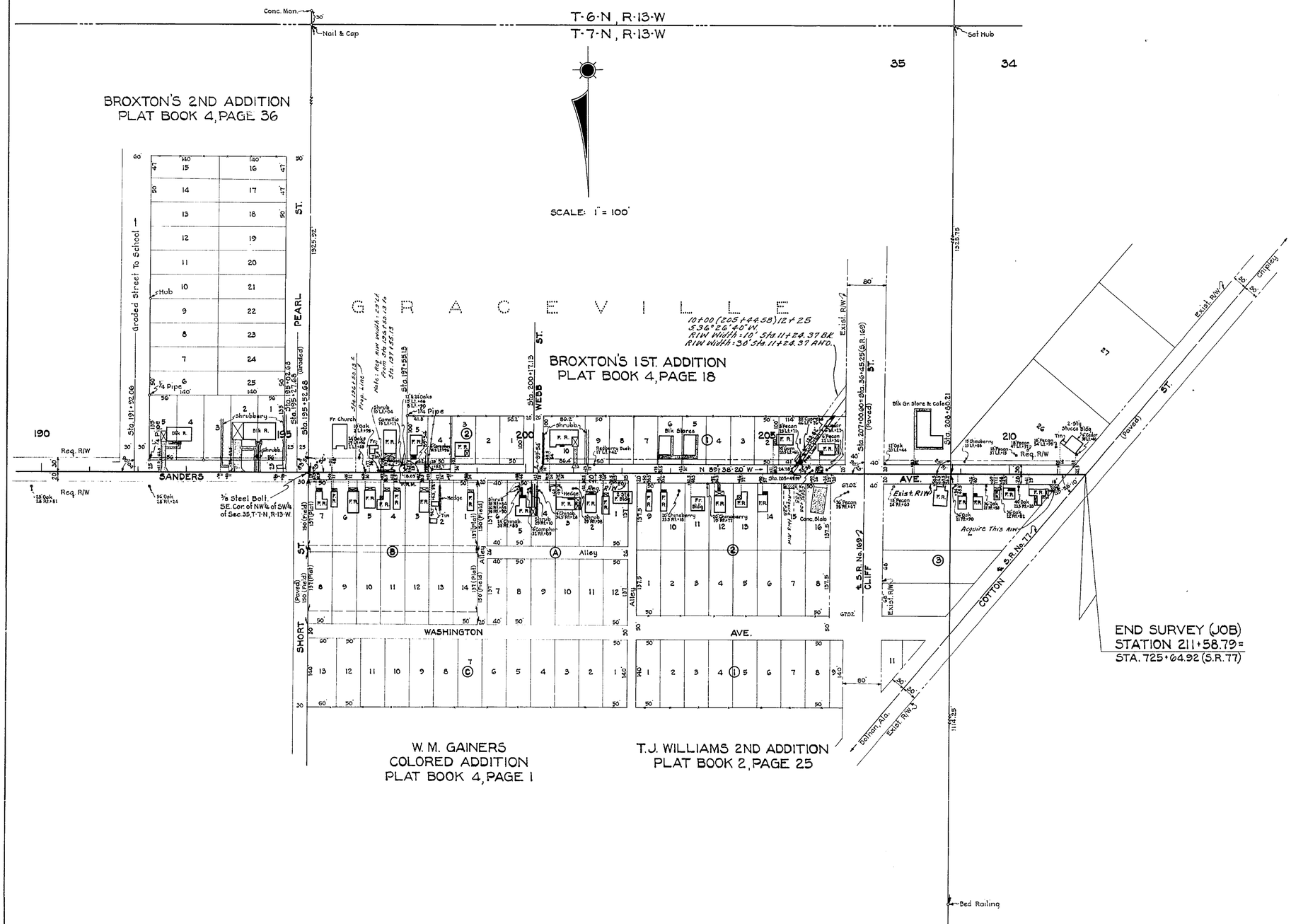

REVISION	BY	DATE
Ditch	J.McC.-T.D.W.	6-1-66
Ditch	J.M.-T.D.W.	1-25-66
Changed R/W	C.D.M.-T.D.W.	11-16-65
Changed R/W	J.O.	6-23-65

STATE OF FLORIDA
STATE ROAD DEPARTMENT

RIGHT OF WAY MAP

STATE ROAD No. S-193 JACKSON COUNTY

	BY	DATE
DRAWN		
TRACED	W.P.	4-14-65
CHECKED		
COMPARED		
INDEXED		

APPROVED BY — DATE
DISTRICT ENGINEER
ENGINEER OF RIGHTS OF WAY
STATE HIGHWAY ENGINEER

SECTION. 53508-2601 SHEET 3 OF 3

BROWNTOWN ROAD