FED. ROAD DIV. No.	STATE	F A PROJECT NO.	FISCAL YEAR	SHEET No.
3	FLA.			1

Book Numbers
1010759
1010779
1010781
1010803
1010804
1009968
1009969

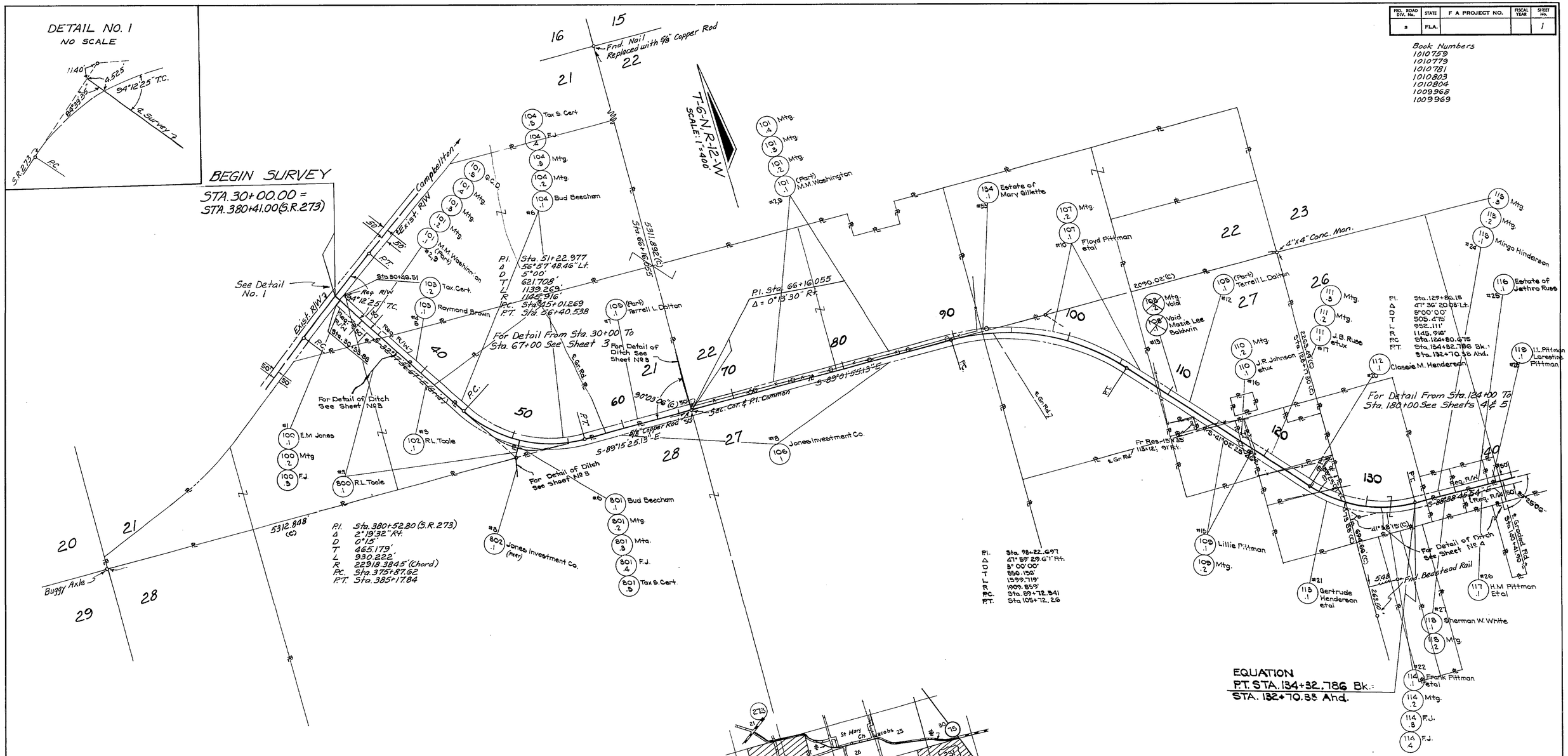

STATION	X	Y	CONVERGENCE	SCALE FACTOR
30+00.00	1705562.7906	694698.2101	0° 28' 18.2740"	1.000031551
* 51+22.98	1706697.0054	692903.6104	0° 28' 11.6474"	1.000030450
* 66+16.06	1708294.0971	692882.8980	0° 28' 02.4355"	1.000030446
* 98+22.70	1711500.2810	692828.7240	0° 27' 43.9418"	1.000030428
* 129+86.15	1713643.4250	690366.8290	0° 27' 31.4680"	1.000028938
*				
* 150+08.26	1715886.1438	690313.8198	0° 27' 18.5319"	1.000028912
* 155+06.07	1716348.5283	690115.2829	0° 27' 15.8563"	1.000028793
* 180+76.12	1718925.7530	690086.8847	0° 27' 00.9924"	1.000028788
* 202+67.63	1720670.4560	688702.2704	0° 26' 50.8686"	1.000027956
* 236+70.81	1724089.3420	688374.8630	0° 26' 31.1384"	1.000027774
* 247+08.05	1724974.5180	687776.9610	0° 26' 26.0076"	1.000027418
* 260+37.18	1726229.1550	687329.3590	0° 26' 18.7827"	1.000027154
276+18.77	1727827.4231	687344.0142	0° 26' 09.5370"	1.000027170
* Denotes P.I. Sta.				

B.I. No. 324643

STATE OF FLORIDA
DEPARTMENT OF TRANSPORTATION

RIGHT OF WAY MAP

STATE ROAD No. S-162 JACKSON COUNTY

	BY	DATE	APPROVED BY	DATE
DRAWN			E.W.B.	
TRACED	D.F.E.	9-24-76	DISTRICT ENGINEER	
CHECKED	F.A.	12-1-76	ENGINEER OF RIGHT OF WAY	3-11-77
COMPARED				
INDEXED			STATE HIGHWAY ENGINEER	

SECTION 53502-2602 SHEET 1 OF 5

REVISION	BY	DATE
E. Revisions	F.A.	2-22-77
Bdy.	F.A. W.P.H.	1-5-77

JACOBS RD. FROM SR. 273 TO S.R. 75

FED. ROAD DIV. No.	STATE	F A PROJECT NO.	FISC'AL YEAR	SHEET No.
3	FLA.			2



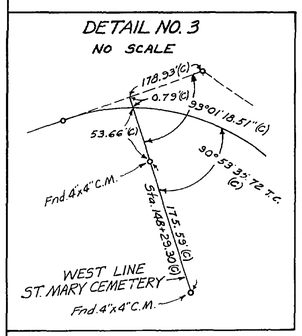

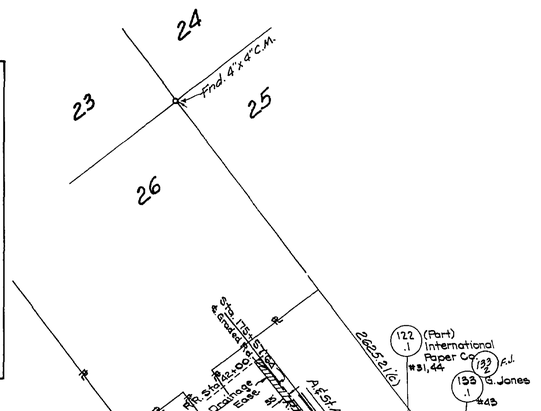

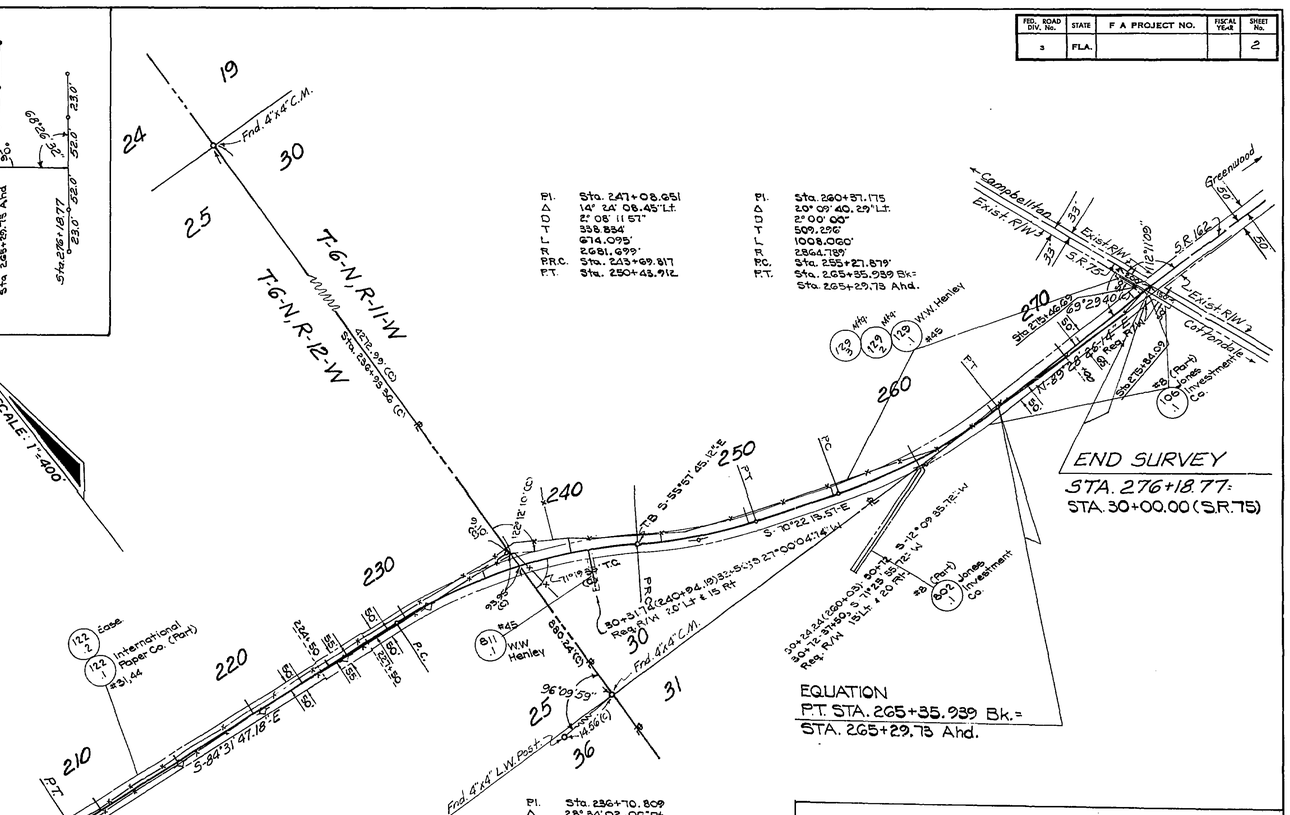

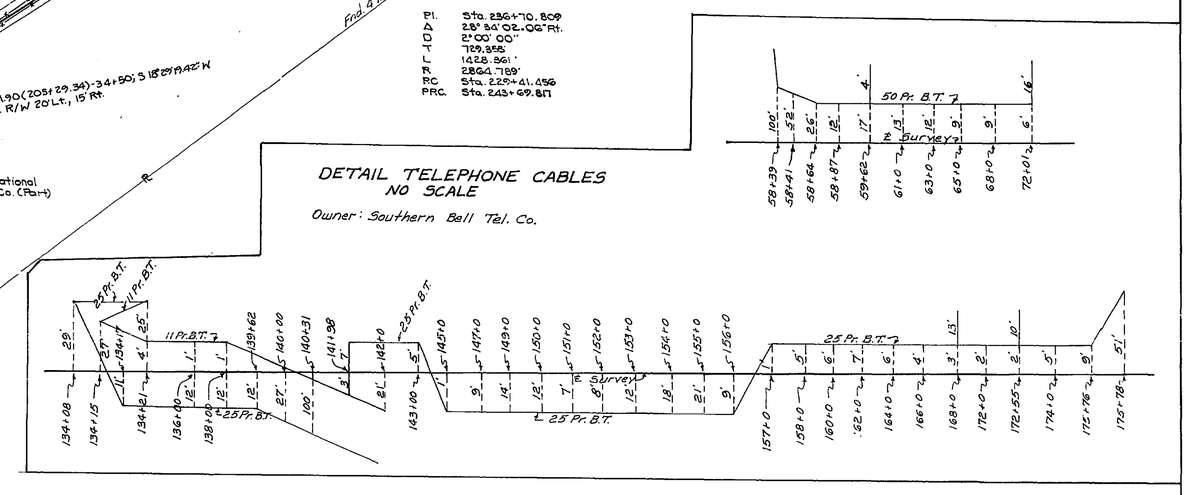

REVISION	BY	DATE
℄ Revision & POT	FA.	2-22-77
Property Tie	R.G.M.	1-13-77
DITCH	FA-WFH	1-5-77

STATE OF FLORIDA
DEPARTMENT OF TRANSPORTATION

RIGHT OF WAY MAP

STATE ROAD No. S-162 JACKSON COUNTY

	BY	DATE	APPROVED BY	DATE
DRAWN				
TRACED	D.F.E.	9-24-76		12-13-77 DISTRICT ENGINEER
CHECKED	F.A.	12-1-76		3-11-77 ENGINEER OF RIGHT OF WAY
COMPARED				
INDEXED				STATE HIGHWAY ENGINEER

SECTION 53502-2602 SHEET 2 OF 5

JACOBS RD. FROM S.R. 273 TO S.R. 75

FED. ROAD DIV. No.	STATE	F A PROJECT NO.	FISCAL YEAR	SHEET No.
3	FLA.			3

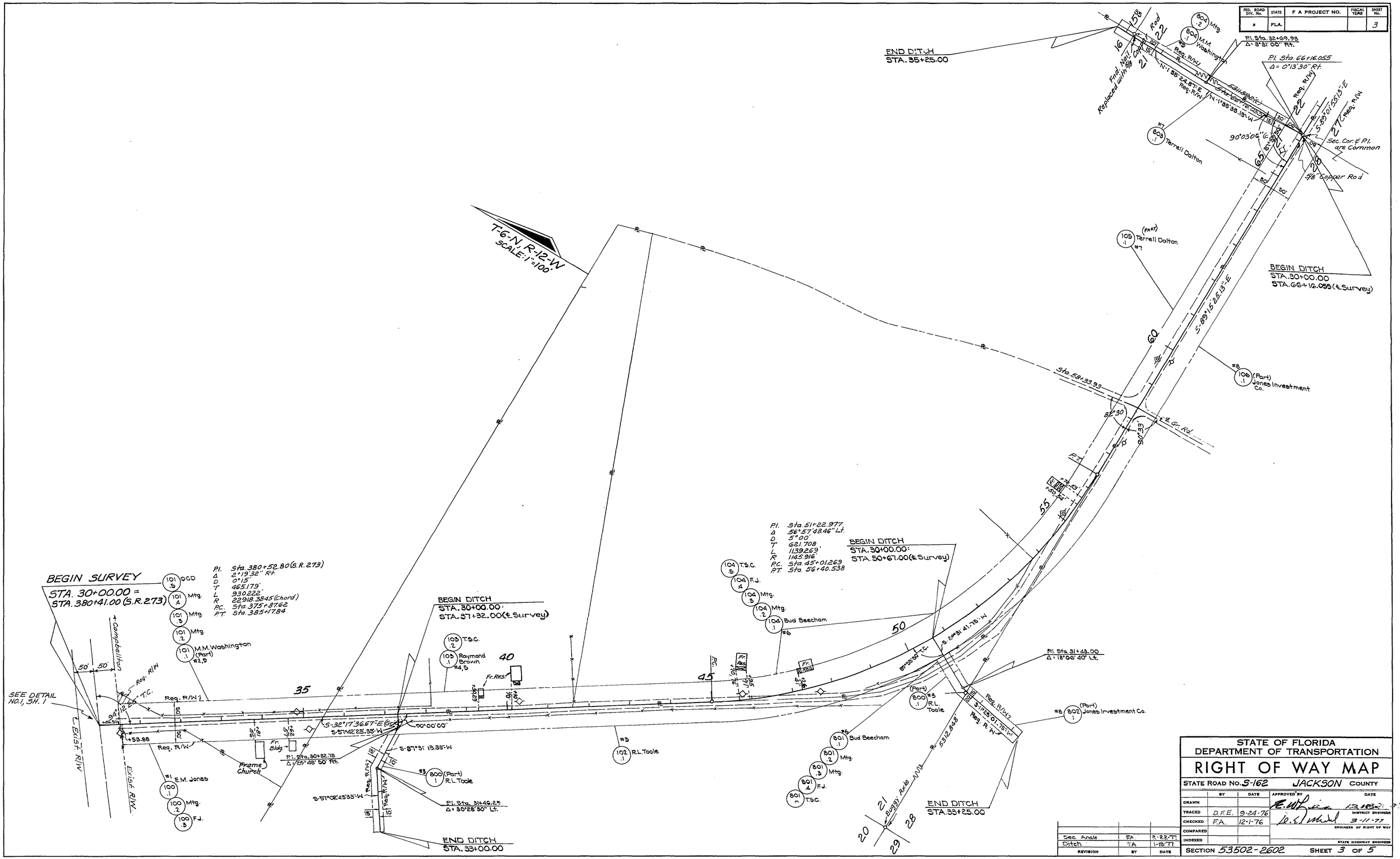

JACOBS RD. FROM S.R. 273 TO S.R. 75

FED. ROAD DIV. No.	STATE	F A PROJECT NO.	FISCAL YEAR	SHEET No.
3	FLA.			4

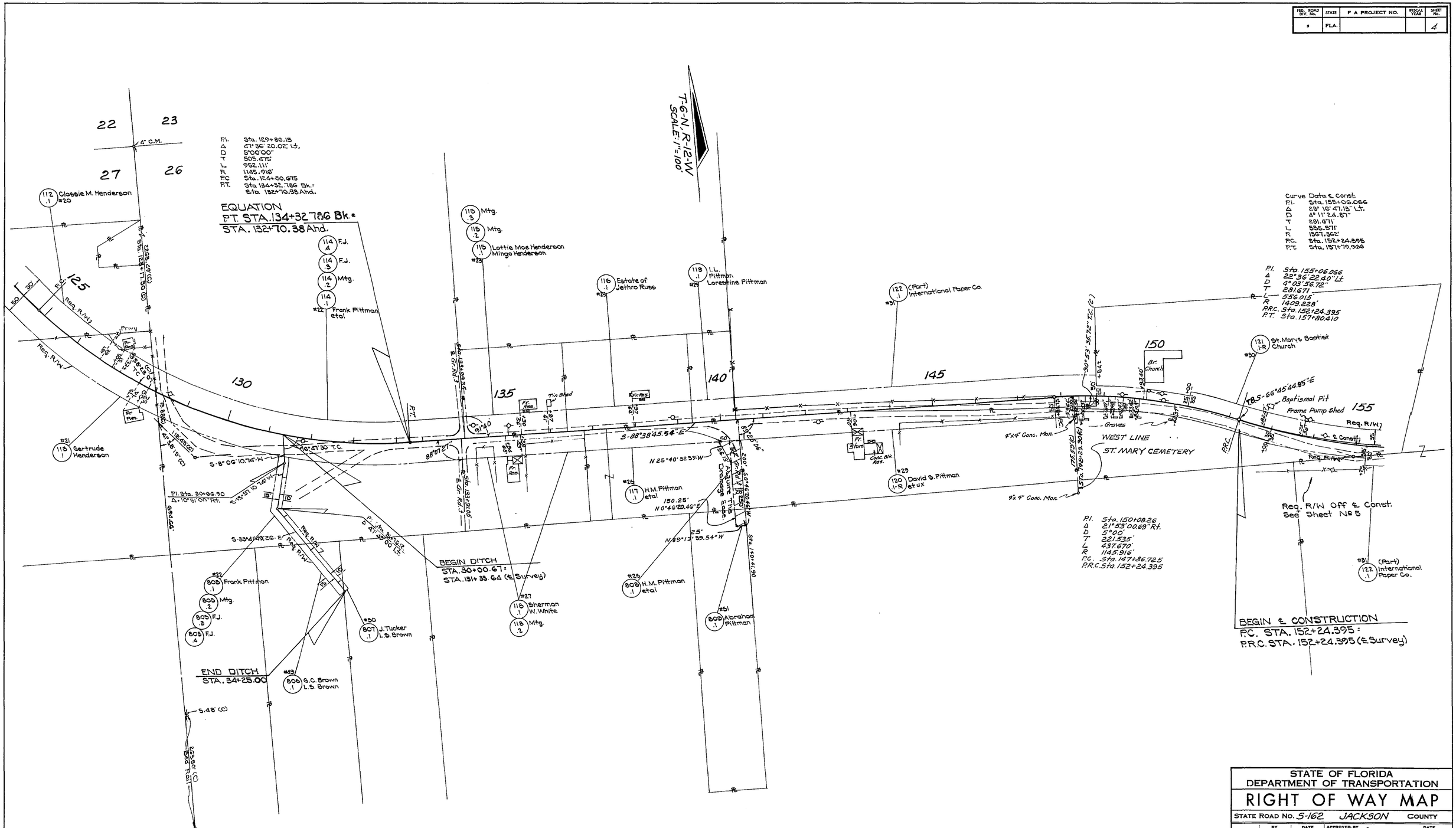

STATE OF FLORIDA
DEPARTMENT OF TRANSPORTATION

RIGHT OF WAY MAP

STATE ROAD No. S-162 JACKSON COUNTY

	BY	DATE	APPROVED BY	DATE
DRAWN				
TRACED	D.F.E.	9-24-76	DISTRICT ENGINEER	
CHECKED	F.A.	12-1-76	ENGINEER OF RIGHT OF WAY	3-11-77
COMPARED				
INDEXED			STATE HIGHWAY ENGINEER	

REVISION	BY	DATE
℄ Revis. & ℄ Const	F.A.	2-22-77
Bear. & Prop. Tie	R.G.M.	1-13-77

SECTION 53502-2602 SHEET 4 OF 5

JACOBS RD. FROM S.R. 273 TO S.R. 75

FED. ROAD DIV. No.	STATE	F A PROJECT NO.	FISCAL YEAR	SHEET No.
3	FLA.			5

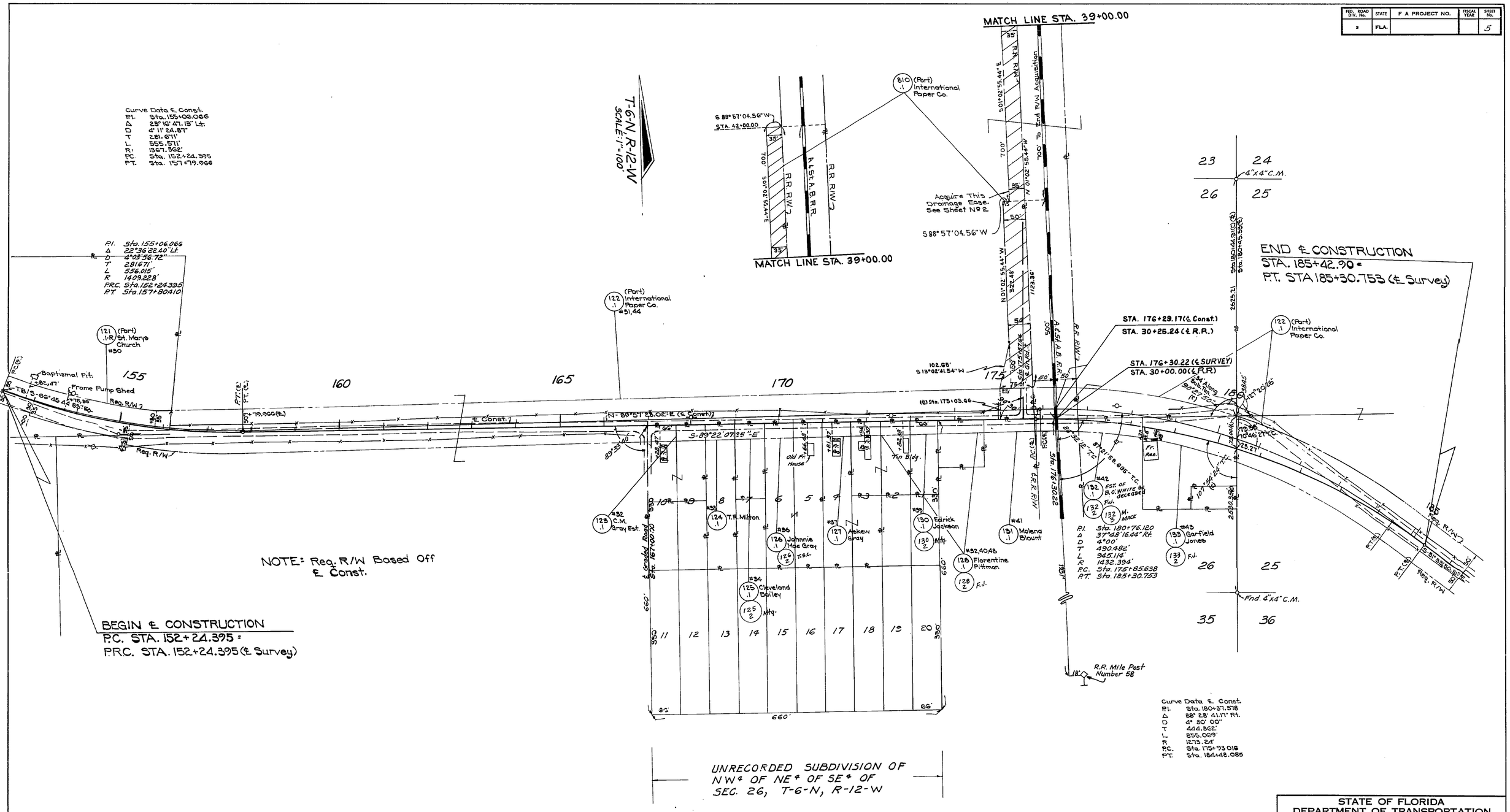

REVISION	BY	DATE
℄ Const	F.A.	2-22-77

STATE OF FLORIDA
DEPARTMENT OF TRANSPORTATION

RIGHT OF WAY MAP

STATE ROAD No. S-162 JACKSON COUNTY

	BY	DATE	APPROVED BY	DATE
DRAWN				
TRACED	D.F.E.	9-24-76		DISTRICT ENGINEER
CHECKED	F.A.	12-1-76		3-11-77 ENGINEER OF RIGHT OF WAY
COMPARED				
INDEXED				STATE HIGHWAY ENGINEER

SECTION 53502-2602 SHEET 5 OF 5

JACOBS RD. FROM S.R. 273 TO S.R. 75