F.A. PROJECT NO.	SHEET NO.
BRS-3729-(1)	1

TABLE OF OWNERSHIP

PARCEL NO.	NAME	AREA TAKEN	REMAINDERS RIGHT	REMAINDERS LEFT	COMMENTS
100.1	T.I.I.T.F.	2700□'	—	—	
700.1	Mary Alicia L. Glass, et al	11,140□'	0	829.6 Ac.±	Temp. Detour Ease.
701.1	Haywood Land, et ux	14,619□'	0	91.82 Ac.±	" " "
702.1	T.I.I.T.F.	660□'	—	—	" " "

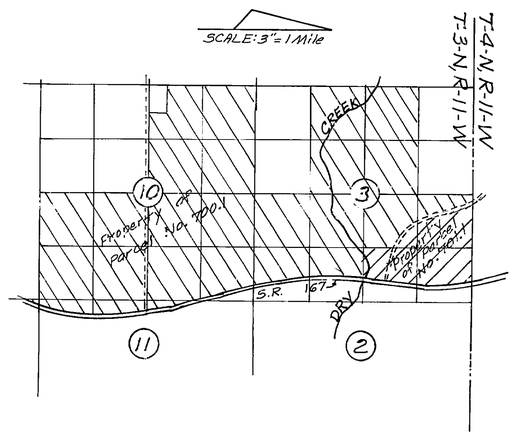

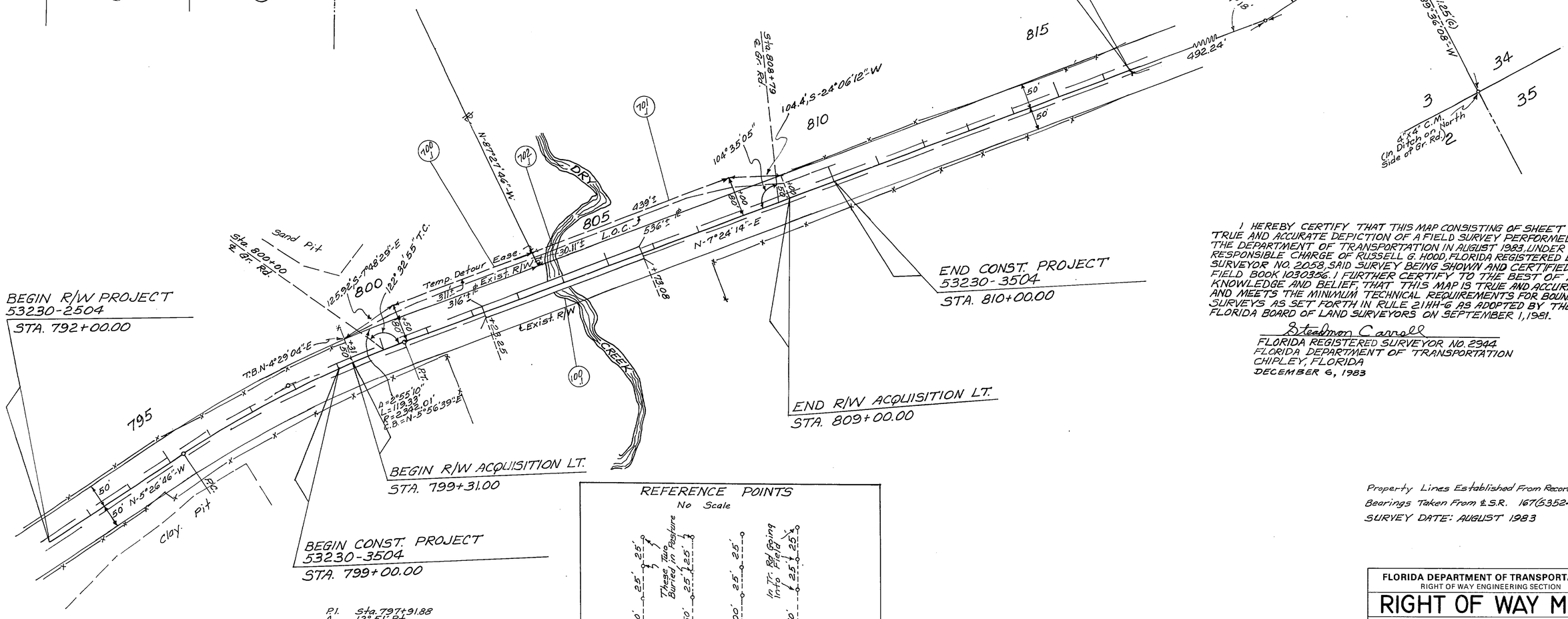

P.I. Sta. 797+91.88
Δ 12°51' Rt.
D 2°30'
T 258.10'
L 512.00'
R 2292.01'
P.C. Sta. 795+33.78
P.T. Sta. 800+47.78

REFERENCE POINTS

No Scale



NOTE: All Reference Points are Spike Nails.

I HEREBY CERTIFY THAT THIS MAP CONSISTING OF SHEET 1, IS A TRUE AND ACCURATE DEPICTION OF A FIELD SURVEY PERFORMED FOR THE DEPARTMENT OF TRANSPORTATION IN AUGUST 1983. UNDER THE RESPONSIBLE CHARGE OF RUSSELL G. HOOD, FLORIDA REGISTERED LAND SURVEYOR NO. 2058, SAID SURVEY BEING SHOWN AND CERTIFIED IN FIELD BOOK 1030356. I FURTHER CERTIFY TO THE BEST OF MY KNOWLEDGE AND BELIEF, THAT THIS MAP IS TRUE AND ACCURATE AND MEETS THE MINIMUM TECHNICAL REQUIREMENTS FOR BOUNDARY SURVEYS AS SET FORTH IN RULE 21HH-6 AS ADOPTED BY THE FLORIDA BOARD OF LAND SURVEYORS ON SEPTEMBER 1, 1981.

Steadman Carroll
FLORIDA REGISTERED SURVEYOR NO. 2944
FLORIDA DEPARTMENT OF TRANSPORTATION
CHIPLEY, FLORIDA
DECEMBER 6, 1983

Property Lines Established From Record Title
Bearings Taken From ℄ S.R. 167 (5352-250)
SURVEY DATE: AUGUST 1983

FLORIDA DEPARTMENT OF TRANSPORTATION
RIGHT OF WAY ENGINEERING SECTION

RIGHT OF WAY MAP

STATE ROAD NO. 167 JACKSON COUNTY

	BY	DATE	APPROVED BY	DATE
DRAWN	D.F.E.	11-2-83		12-6-83
TRACED	D.F.E.	11-10-83	DISTRICT ENGINEER	
CHECKED	J.C.	11-22-83	for ENGINEER OF RIGHT OF WAY	12-15-83

MAPS PREPARED BY 3rd. District
FIELD BOOK NO'S. 1030356
W.P.I. NO. 3114516
SCALE 1" = 100'
SECTION 53230-2504
SHEET 1 of 1

REVISION	BY	DATE

BRIDGE NUMBER 530039 ON DRY CREEK

AF 9782
POLYTRACE 933