FED. ROAD DIST. No.	STATE	FED. AID PROJ. No.	FISCAL YEAR	SHEET NO.	TOTAL SHEETS
8	FLA.	5095 (850)	1939	1	2

MERIDIAN REFERENCE
Polaris Observation
3-23-39 7:40 P.M. C.S.T. H.A. 1°12' W.

Decl. 5° 31' E (1939)

Scale 1" = 1000'

Book № 15896
15896-A
15897
15124

WIDTH OF REQUIRED R/W
50' Lt and 50' Rt ℄

END PROJ. 5095 (850) RD. 73
STA.

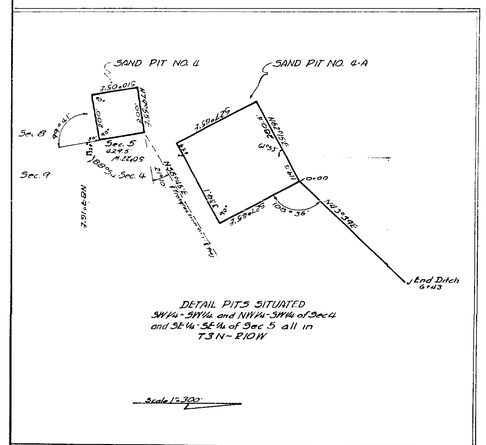

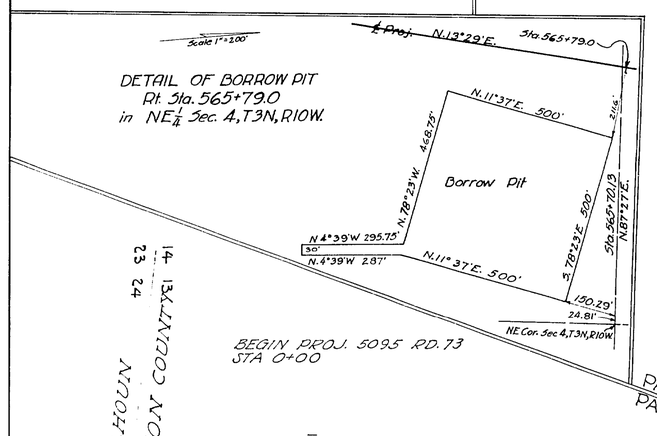

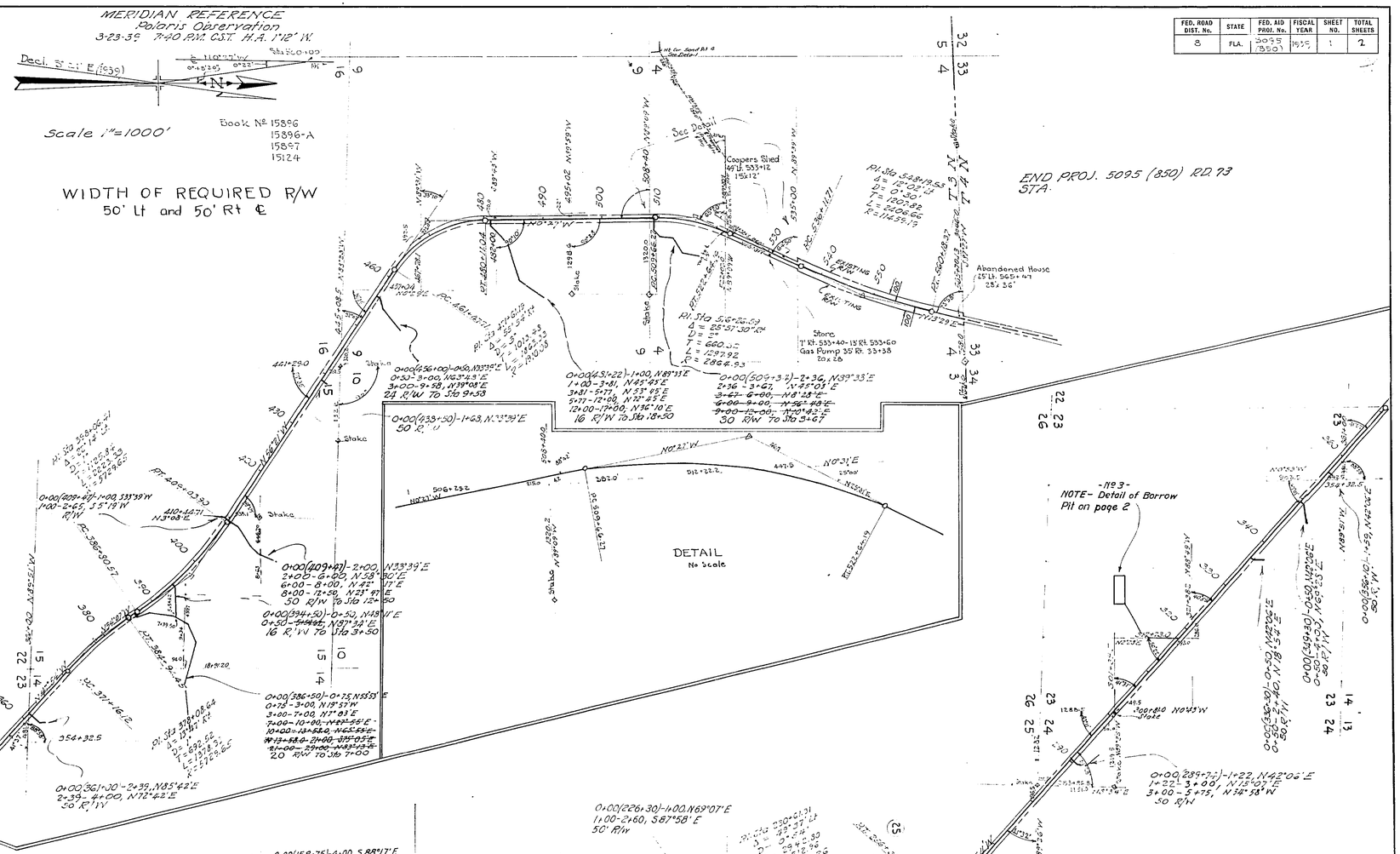

The above shows existing alignment as of July 25, 1939.

Div. Engr. of R/W

REV. R/W	RG.	7-23-92
REVISION	BY	DATE

State Road 73 5312

STATE OF FLORIDA
STATE ROAD DEPARTMENT

RIGHT OF WAY MAP

PROJ. 5095 (850) RD. (84) JACKSON COUNTY

	Names	Dates	Approved by
Designed			Bridge Engineer.
Drawn	J. MAC.	3-10-39	
Traced	J.L.M.	3-28-39	State Highway Engineer.
Checked	JH-MHC	12-2-70	Drawing / Index No.
Revised	CEF	7-23-92	
	R.G.M.	6-15-76	

53/2

2

2

5312

TABULATION OF DEEDS IN FILE

SRD NO.	GRANTOR	INSTRUMENT	DATE OF INSTR.	RECORDED BOOK	RECORDED PAGE	CLERKS NO.	REMARKS
1	Fannie Daffin	Q.C. Deed	7-2-37	300	33	133151	R/W
2	Claudia Justiss	" "	6-30-37	"	34	133152	"
3	Neta R. Daffin	P. Esmt	12-20-37	"	35	133153	Ditch
4	Ruby Grady et vir	Q. C. Deed	6-30-37	"	37	133154	R/W
5	F.E. Dykes et ux	" "	7-2-37	"	38	133155	"
6	C.L. Daffin et ux	" "	7-2-37	"	39	133156	"
7	J.C. Sims et ux	" "	10-24-36	"	41	133157	"
8	Lucy Levett et vir	" "	7-2-37	"	42	133158	"
9	J.C. Russ et ux	" "	6-30-37	"	43	133159	"
10	Lena Dolan et vir	" "	7-2-37	"	45	133160	"
11	Vs. L. Wikle et ux	" "	6-18-37	"	46	133161	"
12	Alma A. Willis et vir	" "	6-23-37	"	47	133162	"
13	E. Marshall et ux	W. "	8-1-38	"	59	133179	"
14	Mathew Spires et ux	" "	8-6-38	"	63	133204	"
15	Janie S. Rhyne et vir	Q.C. "	7-6-37	"	64	133205	"
16	C.W. Davis et al	P. Esmt.	11-12-36	307	203	136828	"
17	H.M. Porter et ux	" "	11-10-36	"	202	136827	"
18	Claud Davis, Guardian of Annie J. Davis	" "	11-16-36	"	200	136826	"
19	C.W. Davis	Q.C. Deed	11-10-36	"	199	136825	"
20	J.C. Thompson et ux	P. Esmt.	11-9-36	"	197	136824	"
21	C.A. Grambling et ux	" "	12-10-36	"	194	136822	"
22	Anne Ephriam et al	" "	10-22-36	"	193	136821	"
23	Mrs. Sallie Porter et vir	Q.C. Deed	11-10-36	"	195	136823	"
24	J.T. Porter, Jr. et ux	P. Esmt.	11-10-36	"	192	136820	"
25	E.C. Padgett et ux	" "	10-19-36	"	191	136819	"
26	Mrs. Sarah Harris	" "	11-10-36	"	189	136818	"
27	J.F. Harris et al	" "	10-19-36	"	188	136817	"
28	J.F. Harris et ux	" "	10-19-36	"	187	136816	"
29	Lewis Oliver et ux	" "	10-19-36	"	186	136815	"
30	E. Harris et ux	Q.C. Deed	10-20-36	"	185	136814	"
31	Eva W. Sims et vir	P. Esmt	10-19-36	"	183	136813	"
32	W.M. Pett et ux	Q.C. Deed	2-23-37	288	264	127128	"
33	Fla. Public Utilities Co.	R/W "	6-12-39	307	411	137974	"
	Fla. Land Title & Trust Co.	Abstract	4-12-39				
34	Fla. Public Utilities Co.	Easement	6-12-39	307	410	137977	B.P.
35	J.D. Rooks et ux	R/W Deed	5-31-39	"	373	137883	R/W
36	Peninsular-Lurton Co.	P. Rel. Mtg.	5-31-39	F	460	137948	"
	Fla. Land Title & Trust Co.	Abstract					
37	Void						
38	Fla. Public Utilities Co.	R/W Deed	7-20-39	307	489	138270	"
39	Board of Co. Commrs.	Res. Contr.	8-8-39				Secure R/W
	Hays Lewis, Jr.	Abstr. Infor.	9-26-39				
40	Hardaway Contracting Co.	Easement	10-11-39	309	104	138954	Ditch
41							
42	D.L. Neel et ux	Easement	2-5-41	325	327	3727	Ditch
43	C.F. Cook et ux	Easement	11-3-39	309	119	138994	Ditch
44	Extrs. of Estate of J.D. Smith, dead	"	7-1-40	316	104	782	"
45							
46	F.N. Whipham et ux	Easement	12-31-40	316	542	2507	Ditches
47	VOID - NO MTG. COVERING LAND						
48	Lucy A. Pledger	Easement	11-3-39	309	118	138993	Ditch
49	J.D. Rooks et ux	"	10-31-39	309	101	138951	"
50	C.R. Boggs et ux	"	11-2-39	309	103	138953	"
51							
52	W.H. Davis et ux	Easement	11-3-39	309	117	138992	Ditch
53							
54	Hardaway Contracting Co.	R/W Deed	9-11-39	309	115	138966	R/W
55	Sandy Tatum et ux	"	10-12-39	309	120	138995	"
56	C.F. Cook et ux	"	9-8-39	309	116	138967	"
57	J.J. Boggs et ux	"	9-8-39	309	114	138965	"
58	W.F. Johnson, widower	"	9-8-39	309	114	138964	"
59	C.C. Liddon et ux	"	9-7-39	309	113	138963	"
60	E.T. Pledger et ux	"	9-11-39	309	112	138962	"
61	M.S. Smith et ux	"	9-8-39	309	111	138961	"
62	J.S. Summerlin et ux	"	9-11-39	309	110	138960	"
63	W.L. Peacock et ux	"	9-18-39	309	109	138959	"
64	J.R. Ellis, single	"	9-8-39	309	107	138957	"
65	H.A. Sills et ux	"	9-16-39	309	108	138958	"
66	T.B. Bishop et ux	"	9-16-39	309	106	138956	"
67	Mrs. Bureas Sill	"	9-8-39	309	105	138955	"
68	C.R. Boggs et ux	"	11-2-39	309	102	138952	"
69	Tillie Belle Pledger et vir	"	9-18-39	309	100	138950	"
70	W.H. Davis et ux	"	9-25-39	309	99	138949	"
71	Miss Lucy A. Pledger	"	9-25-39	309	93	138947	"
72	Charlie O. Larramore et ux	"	9-28-39	309	98	138948	"
73	F.N. Whipham et ux	"	9-9-39	309	92	138946	"
74	E.L. Pledger et ux	"	9-11-39	309	91	138945	"
75	Milton C. Smith et al	"	9-30-39	309	90	138944	"
76	Clara Harris, widow	"	9-11-39	309	89	138943	"
77	J.D. Rooks et ux	"	10-31-39	309	88	138942	"
78	Ed. Fennell et ux	"	11-4-39	309	156	139020	"
79	E.L. Pledger et ux	Easement	11-6-39	309	122	139006	"
80							
81	Peninsular-Lurton Co.	Sub. Lien	12-28-40	M	56	2464	R/W, Ditches
82							
83							
84							
85	C.C. Liddon & Co.	P. Rel. Mtg.	12-6-39	F	527	139267	R/W
86							
87							
88							
89	D.L. Neel et ux	R/W Deed	2-5-41	325	328	3728	R/W
90							
91	J.D. Rooks et ux	Easement	11-20-40	316	439	1896	Recorded
92	Peninsular-Lurton Co.	Lien Sub.	11-20-40	M	27	1895	"
93	The Lurton Co.	"	11-20-40	M	25	1894	"
	Fla. Land Title & Trust Co.	Abstract	7-30-40				
94							

SRD NO.	GRANTOR	INSTRUMENT	DATE OF EXEC.	RECORDED BOOK	RECORDED PAGE	CLERKS NO.	REMARKS
95							
96							
97	Janie Smith Rhyne et vir	Easement	5-27-41	325	369	4127	Ditch
98	J.D. Rooks et ux	"	12-28-40	316	435	2456	"
99							
100							
101							
102	Florida Public Utilities Co.	Easement	4-1-41	325	413	5025	B.P.
103	John Joe Boggs et ux	Easement	5-14-41	325	503	5582	B.P.
104							
105							
106	Mrs. Daisy Hobbs	B.P. Esmt	8-28-42	341	226	11979	B.P.
	Fla. Land Title & Trust Co.	Letter	10-6-41				Abstract Info.
107	Hardaway Contracting Co.	Easement	4-7-42	334	359	10913	Ditch
108	C.C. Liddon Jr. & Ben S. Liddon (Exec)	"	4-9-42	334	358	10912	Ditch
109	J.D. Rooks et ux	"	4-22-42	334	378	11061	Ditch
110							
111	John J. Boggs et ux	Easement	3-30-42	334	326	10598	Ditch
112	W.F. Johnson	Mortgage	3-30-42	G	219	10599	Ditch
113							
114	Mrs. Alice W. Pledger	Easement	3-30-42	334	324	10597	Ditch
	Fla. Land Title & Trust Co.	Abstract	Covering	Items	1 to	45	

FED. ROAD DIST. No.	STATE	FED. AID PROJ. No.	FISCAL YEAR	SHEET No.	TOTAL SHEETS
	FLA.			2.	2.

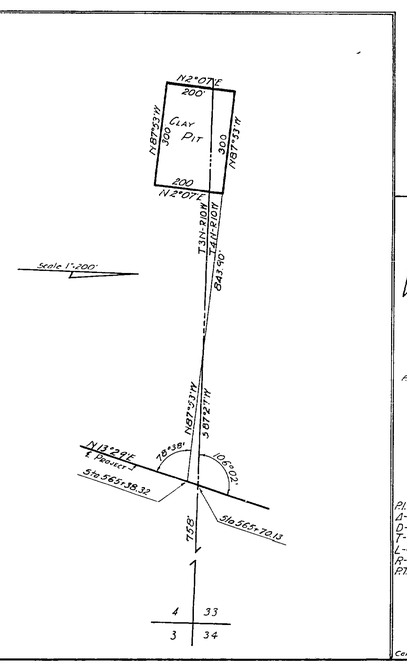

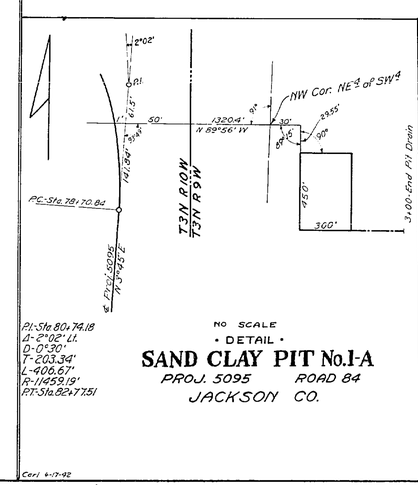

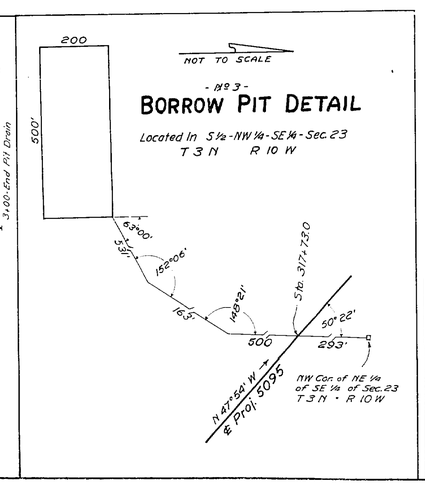

State Road 73 5312

STATE OF FLORIDA
STATE ROAD DEPARTMENT

JACKSON COUNTY

ROAD (84) ~R/W MAP~ PROJECT 850

	Names	Dates	Approved by
Designed			Bridge Engineer
Drawn			
Traced			State Highway Engineer
Checked			Drawing / Index No.
Revised	JW-77HC R.G.M.	12-2-70 6-15-79	