LEGEND

AC	- ACRES
ADMIN.	- ADMINISTRATOR
AHD	- AHEAD
ALUM	- ALUMINUM
ASPH.	- ASPHALT
ASSOC.	- ASSOCIATION
AVE.	- AVENUE
℄	- BASE LINE
BK	- BACK
BLVD.	- BOULEVARD
C.B.	- CHORD BEARING
℄	- CENTERLINE
(C)	- COMPUTED
COMM.	- COMMERCIAL
CO.	- COMPANY
CONC.	- CONCRETE
C.C.R.	- COPPER COATED ROD
C.M.	- CONCRETE MONUMENT
COR.	- CORNER
C.R.	- COUNTY ROAD
(D)	- DEED
D	- DEGREE OF CURVE
°	- DEGREE
△	- DELTA ANGLE
D.O.T.	- DEPARTMENT OF TRANSPORTATION
DIST.	- DISTURBED
DR.	- DRIVE
E.	- EAST
EXIST.	- EXISTING
ETAL	- AND OTHERS
ETUX	- AND WIFE
ETVIR	- AND HUSBAND
ft.	- FEET
(F)	- FIELD DATA
F.A.	- FEDERAL AID
(FA)	- FIELD ADJUSTED
F.C.	- FENCE CORNER
F.D.O.T.	- FLORIDA DEPARTMENT OF TRANSPORTATION
FLA.	- FLORIDA
FND	- FOUND
HA	- HECTARES
HWY.	- HIGHWAY
I	- INTERSTATE
I.D.	- IDENTIFICATION
INC.	- INCORPORATED
I.P.	- IRON PIPE
I.R.	- IRON ROD
L	- LENGTH OF CURVE
LB	- LICENSED BUSINESS
L.E.U.M.V.L.	- LOWER EDGE OF UPLAND MATURE VEGETATION LINE
LS No.	- LAND SURVEYOR NUMBER
LT.	- LEFT
LTD.	- LIMITED
L.W.S.	- LIGHT WOOD STAKE
L.W.P.	- LIGHT WOOD POST
m	- METERS
m2	- SQUARE METERS
MAINT.	- MAINTAINED
MON.	- MONUMENT
NO. OR #	- NUMBER
"	- SECOND OR INCH
'	- MINUTE OR FEET
N.	- NORTH
N.A.D.	- NORTH AMERICAN DATUM
N/A	- NOT APPLICABLE
N.T.S.	- NOT TO SCALE
ORD.	- ORDINANCE
d	- PENNY
(P)	- PLAT DIMENSION
P.B.	- PLAT BOOK
P.C.	- POINT OF CURVATURE
PG.	- PAGE
P.I.	- POINT OF INTERSECTION
P.K.	- PARKER KALON
℘	- PROPERTY LINE
P.L.S.	- PROFESSIONAL LAND SURVEYOR
P.O.T.	- POINT ON TANGENT
PRELIM.	- PRELIMINARY
P.T.	- POINT OF TANGENCY
R.	- RADIUS
RD.	- ROAD
RES.	- RESIDENTIAL
REQ'D	- REQUIRED
R.L.S.	- REGISTERED LAND SURVEYOR
RNG./R	- RANGE
R.R.	- RAILROAD
RT.	- RIGHT
R/W	- RIGHT OF WAY
S.	- SOUTH
SEC.	- SECTION
S.F.	- SQUARE FEET
S.I.R.	- SET 5/8" IRON ROD CAPPED LB 1110
SQ.	- SQUARE
S.R.	- STATE ROAD
ST.	- STREET/SAINT
STA.	- STATION
T.	- TANGENT
T.B.	- TANGENT BEARING
T.C./T.TO C.	- TANGENT TO CURVE
T.S./TS	- TITLE SEARCH
TWP./T	- TOWNSHIP
(UNREC)	- UNRECORDED
U.S.	- UNITED STATES
W.	- WEST
W/	- WITH
W.P.I.	- WORK PROGRAM ITEM
&	- AND

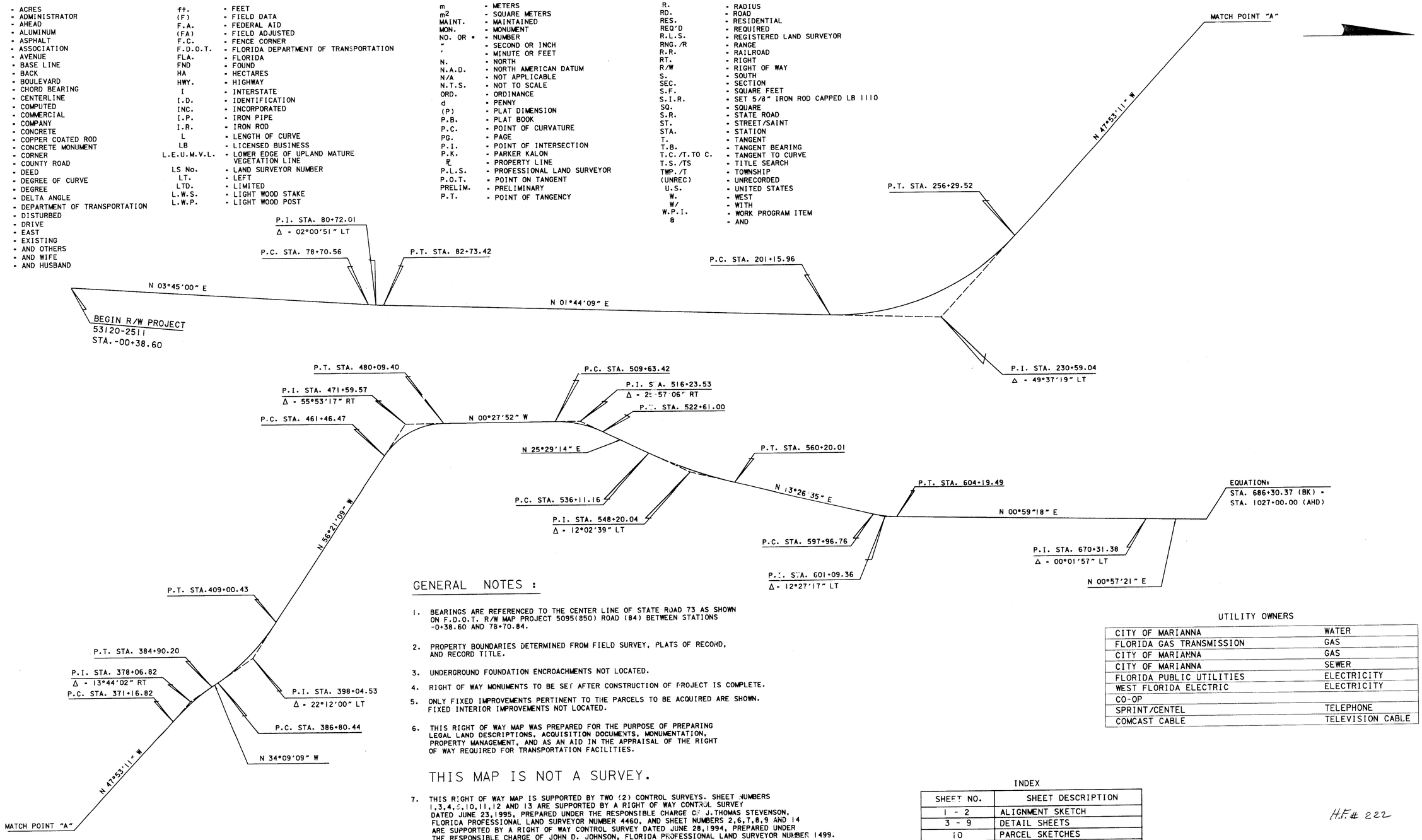

GENERAL NOTES :

1. BEARINGS ARE REFERENCED TO THE CENTER LINE OF STATE ROAD 73 AS SHOWN ON F.D.O.T. R/W MAP PROJECT 5095(850) ROAD (84) BETWEEN STATIONS -0+38.60 AND 78+70.84.
2. PROPERTY BOUNDARIES DETERMINED FROM FIELD SURVEY, PLATS OF RECORD, AND RECORD TITLE.
3. UNDERGROUND FOUNDATION ENCROACHMENTS NOT LOCATED.
4. RIGHT OF WAY MONUMENTS TO BE SET AFTER CONSTRUCTION OF PROJECT IS COMPLETE.
5. ONLY FIXED IMPROVEMENTS PERTINENT TO THE PARCELS TO BE ACQUIRED ARE SHOWN. FIXED INTERIOR IMPROVEMENTS NOT LOCATED.
6. THIS RIGHT OF WAY MAP WAS PREPARED FOR THE PURPOSE OF PREPARING LEGAL LAND DESCRIPTIONS, ACQUISITION DOCUMENTS, MONUMENTATION, PROPERTY MANAGEMENT, AND AS AN AID IN THE APPRAISAL OF THE RIGHT OF WAY REQUIRED FOR TRANSPORTATION FACILITIES.

THIS MAP IS NOT A SURVEY.

7. THIS RIGHT OF WAY MAP IS SUPPORTED BY TWO (2) CONTROL SURVEYS. SHEET NUMBERS 1,3,4,5,10,11,12 AND 13 ARE SUPPORTED BY A RIGHT OF WAY CONTROL SURVEY DATED JUNE 23,1995, PREPARED UNDER THE RESPONSIBLE CHARGE OF J.THOMAS STEVENSON, FLORIDA PROFESSIONAL LAND SURVEYOR NUMBER 4460, AND SHEET NUMBERS 2,6,7,8,9 AND 14 ARE SUPPORTED BY A RIGHT OF WAY CONTROL SURVEY DATED JUNE 28,1994, PREPARED UNDER THE RESPONSIBLE CHARGE OF JOHN D. JOHNSON, FLORIDA PROFESSIONAL LAND SURVEYOR NUMBER 1499. CERTIFIED COPIES OF THESE SURVEYS ARE FILED OF RECORD IN THE DISTRICT 3 OFFICE IN CHIPLEY, FLORIDA.
8. ALL APRONS ARE ASPHALT UNLESS OTHERWISE NOTED.

UTILITY OWNERS

CITY OF MARIANNA	WATER
FLORIDA GAS TRANSMISSION	GAS
CITY OF MARIANNA	GAS
CITY OF MARIANNA	SEWER
FLORIDA PUBLIC UTILITIES	ELECTRICITY
WEST FLORIDA ELECTRIC	ELECTRICITY
CO-OP	
SPRINT/CENTEL	TELEPHONE
COMCAST CABLE	TELEVISION CABLE

INDEX

SHEET NO.	SHEET DESCRIPTION
1 - 2	ALIGNMENT SKETCH
3 - 9	DETAIL SHEETS
10	PARCEL SKETCHES
11 - 14	REFERENCES
14	TABLE OF OWNERSHIPS

H.F.# 222

ALIGNMENT SKETCH
THIS MAP IS NOT A SURVEY

RIGHT OF WAY MAP

FLORIDA DEPARTMENT OF TRANSPORTATION
RIGHT OF WAY SURVEYING AND MAPPING

APPROVED BY R B Hood DATE 1-19-96
DISTRICT SURVEYOR ADMIN.

REVISION	BY	DATE	REVISION	BY	DATE

	BY	DATE
PRELIM	BOLOYAN	8/95
FINAL	W.PRIDGEN	11/95
CHECKED	D.HOLUBK	11/95

F.A. PROJECT NO. N / A
STATE ROAD NO. 73 JACKSON COUNTY

MAPS PREPARED BY TOMASINO & ASSOCIATES, INC.
W.P.I. NO. 3114671
FIELD BOOK NO.'S 20107964, 20005837,20005839,20107920,20107922
SCALE: 1" = 1200'
SECTION 53120-2511
SHEET 1 OF 14

S.R.73 FROM CALHOUN COUNTY LINE TO S.R. 10 (U.S.90)

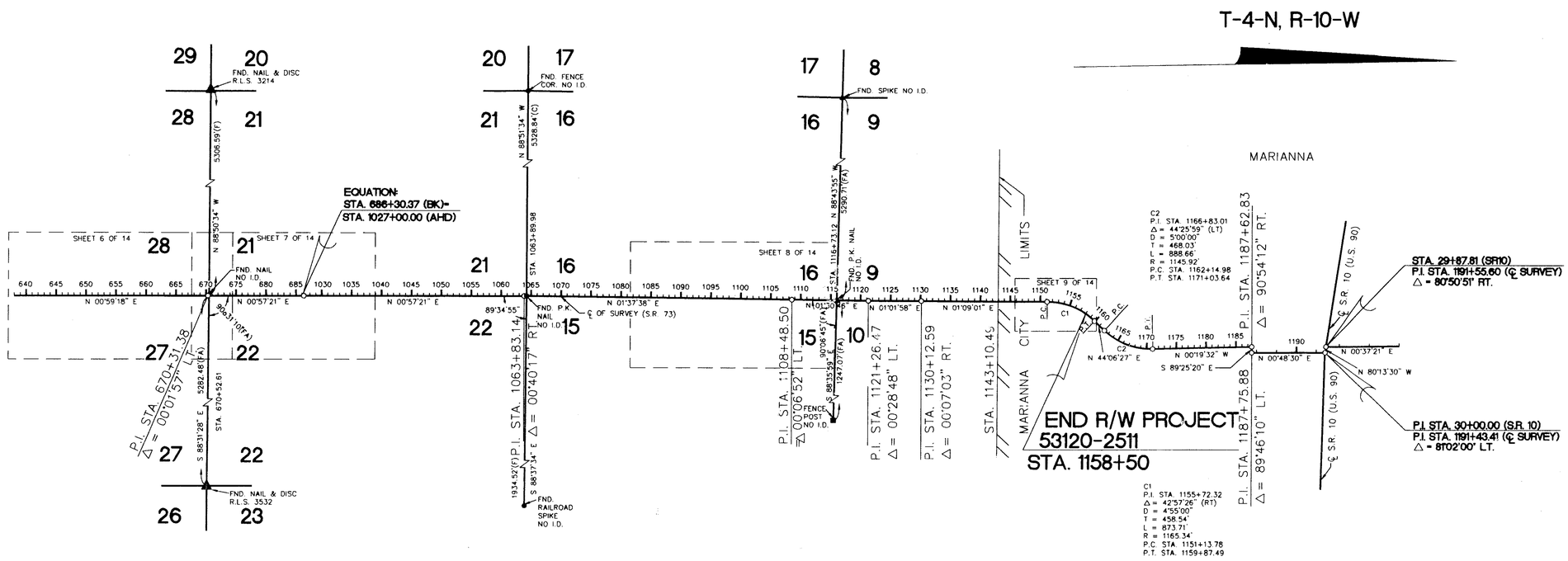

ALIGNMENT SKETCH

THIS MAP IS NOT A SURVEY
SEE SHEET ONE FOR
LEGEND AND GENERAL NOTES

RIGHT OF WAY MAP	FLORIDA DEPARTMENT OF TRANSPORTATION RIGHT OF WAY SURVEYING AND MAPPING	APPROVED BY R. L. Hood DATE 1-19-96 DISTRICT SURVEYOR ADMINISTRATOR	REVISION	BY	DATE	REVISION	BY	DATE		BY	DATE	F.A. PROJECT NO. N/A	MAPS PREPARED BY JOHNSON SURVEYORS, INC. 205 E. RAILROAD AVE., CHIPLEY, FL., 32428	FIELD BOOK NO.'S 20000153, 20000154
									PRELIM	A.E.A.	03/29/95		W.P.I. NO. 3114671	SCALE: NOT TO SCALE
									FINAL	A.E.A.	03/29/95	STATE ROAD NO. 73 JACKSON COUNTY	SECTION 53120-2511	SHEET 2 OF 14
									CHECKED	T.J.T.	03/29/95			

S.R. 73 FROM CALHOUN COUNTY LINE TO S.R. 10 (U.S. 90).

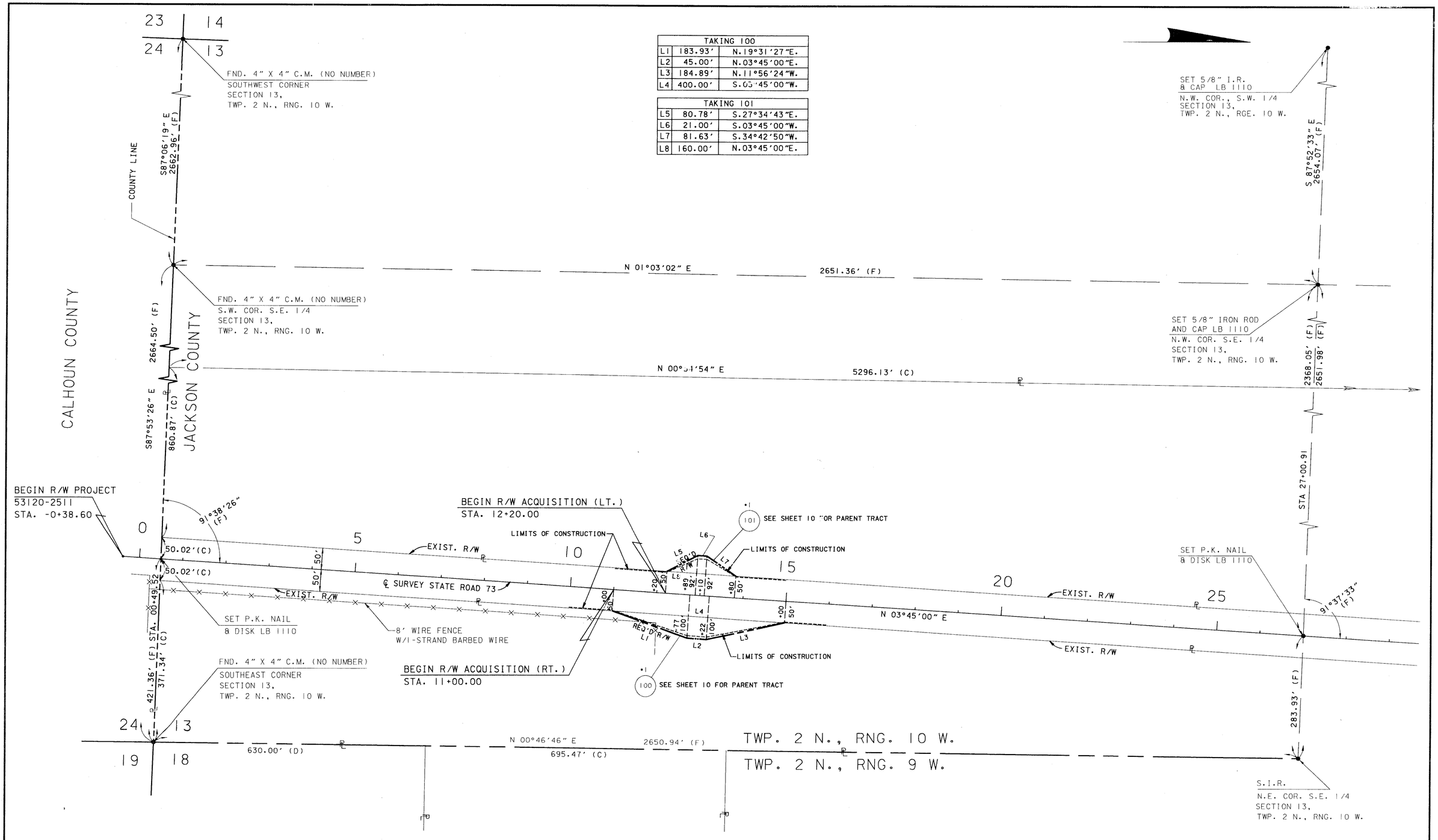

TAKING 100		
L1	183.93'	N.19°31'27"E.
L2	45.00'	N.03°45'00"E.
L3	184.89'	N.11°56'24"W.
L4	400.00'	S.03°45'00"W.

TAKING 101		
L5	80.78'	S.27°34'43"E.
L6	21.00'	S.03°45'00"W.
L7	81.63'	S.34°42'50"W.
L8	160.00'	N.03°45'00"E.

THIS MAP IS NOT A SURVEY
SEE SHEET ONE FOR LEGEND AND GENERAL NOTES

RIGHT OF WAY MAP

FLORIDA DEPARTMENT OF TRANSPORTATION
RIGHT OF WAY SURVEYING AND MAPPING

APPROVED BY R G Hood DATE 1-19-96
DISTRICT SURVEYOR ADMIN.

REVISION	BY	DATE	REVISION	BY	DATE

	BY	DATE
PRELIM	BOLOYAN	8/95
FINAL	W.PRIDGEN	11/95
CHECKED	D.HOLUBK	11/95

F.A. PROJECT NO. N / A

STATE ROAD NO. 73 JACKSON COUNTY

MAPS PREPARED BY TOMASINO & ASSOCIATES, INC.
W.P.I. NO. 3114671
SECTION 53120-2511

FIELD BOOK NO.'S 20107964, 20005837, 20005839, 20107920, 20107922
SCALE: 1" = 100'
SHEET 3 OF 14

S.R. 73 FROM CALHOUN COUNTY LINE TO S.R. 10 (U.S.90)

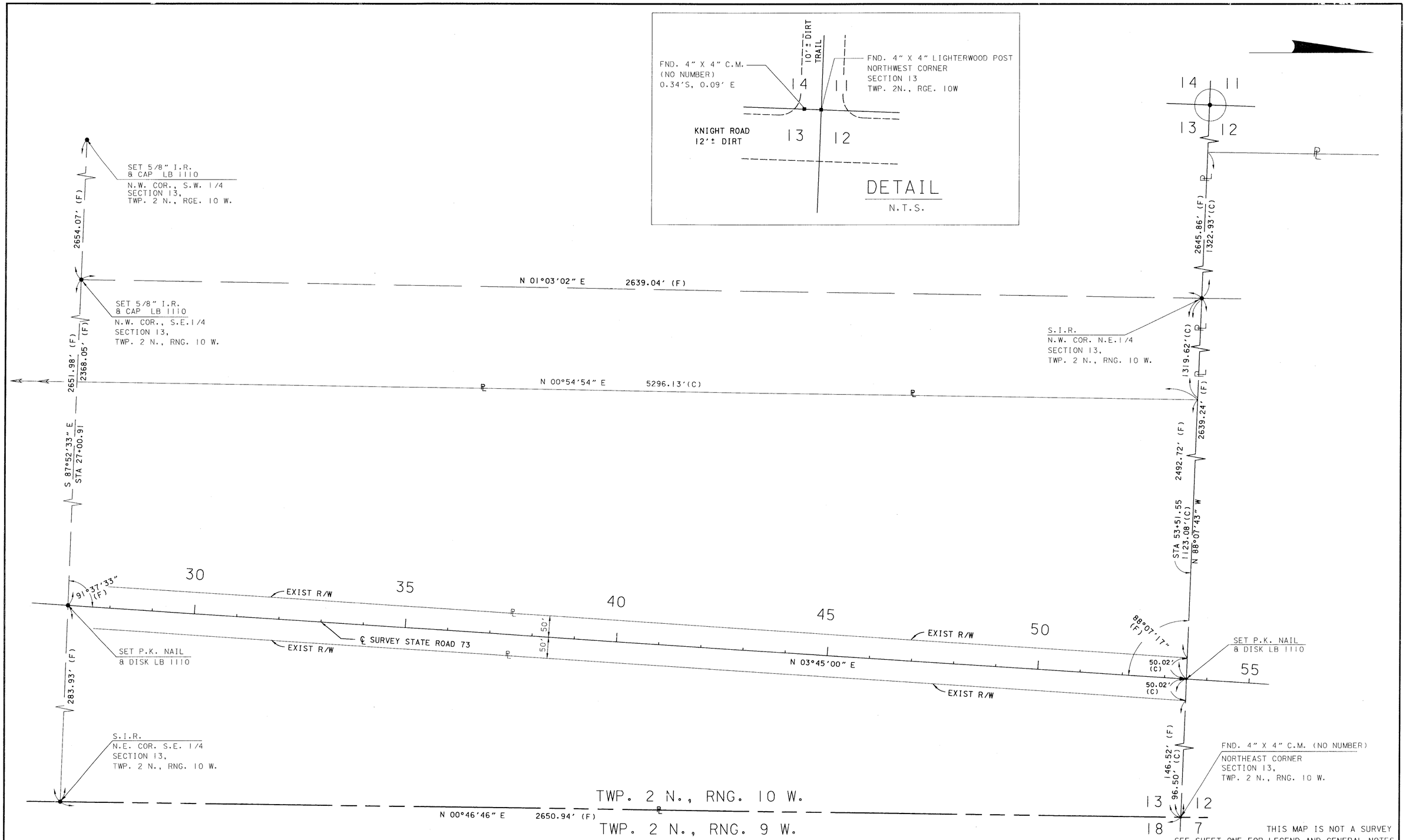

THIS MAP IS NOT A SURVEY
SEE SHEET ONE FOR LEGEND AND GENERAL NOTES

RIGHT OF WAY MAP	FLORIDA DEPARTMENT OF TRANSPORTATION RIGHT OF WAY SURVEYING AND MAPPING	APPROVED BY R G Hood DATE 1-19-96 DISTRICT SURVEYOR ADMIN.	REVISION	BY	DATE	REVISION	BY	DATE	PRELIM	BY BOLOYAN	DATE 8/95	F.A. PROJECT NO. N / A			MAPS PREPARED BY TOMASINO & ASSOCIATES, INC.	FIELD BOOK NO.'S 20107964 20005837,20005839,20107920,20107922
									FINAL	W.PRIDGEN	11/95	STATE ROAD NO. 73	JACKSON	COUNTY	W.P.I. NO. 3114671	SCALE: 1" = 100'
									CHECKED	D.HOLUBK	11/95				SECTION 53120-2511	SHEET 4 OF 14

S.R. 73 FROM CALHOUN COUNTY LINE TO S.R. 10 (U.S.90)

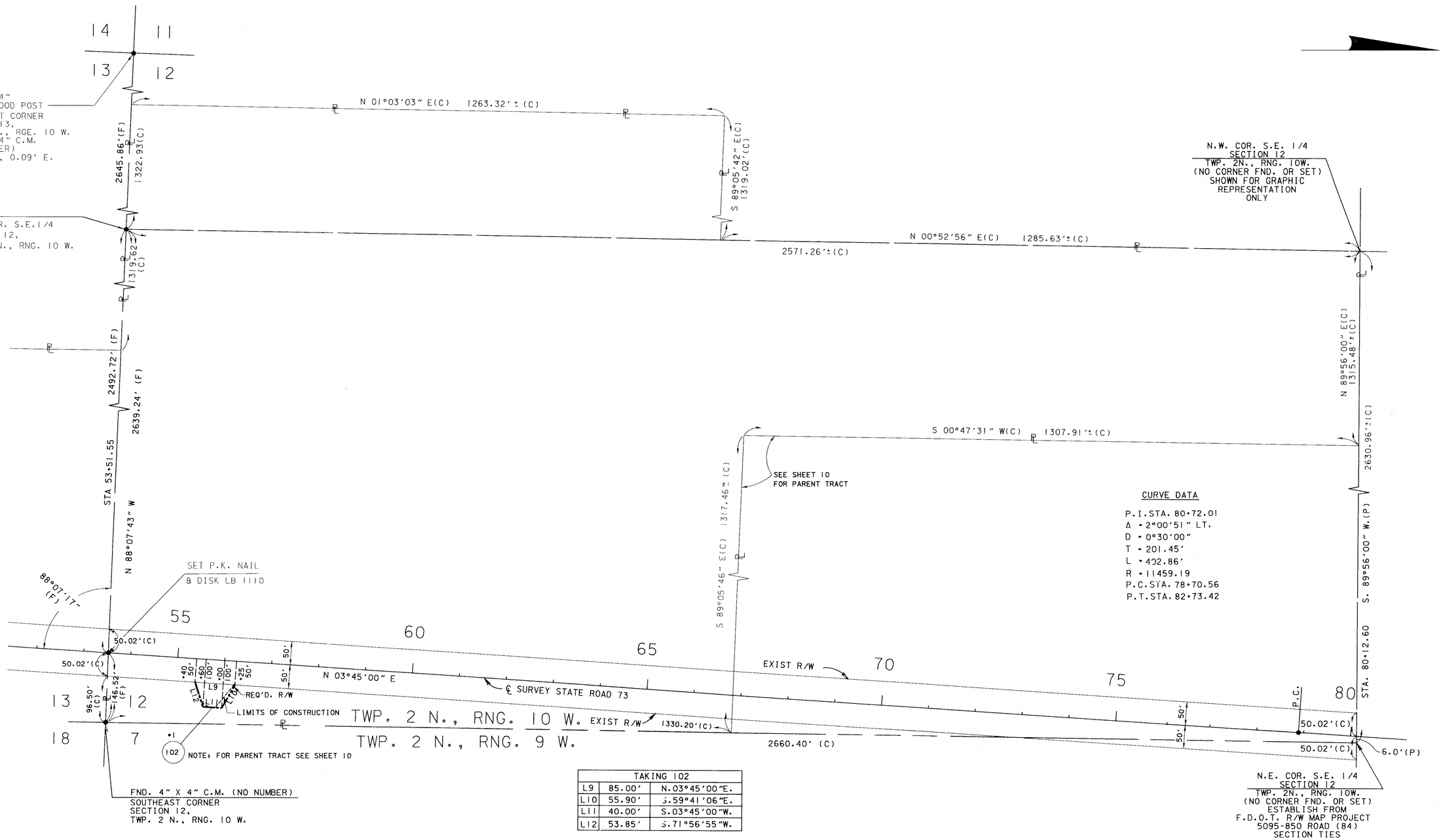

TAKING 102		
L9	85.00'	N.03°45'00"E.
L10	55.90'	S.59°41'06"E.
L11	40.00'	S.03°45'00"W.
L12	53.85'	S.71°56'55"W.

THIS MAP IS NOT A SURVEY
SEE SHEET ONE FOR LEGEND AND GENERAL NOTES

RIGHT OF WAY MAP

FLORIDA DEPARTMENT OF TRANSPORTATION
RIGHT OF WAY SURVEYING AND MAPPING

APPROVED BY: R. H. Hood — DATE: 1-19-96
DISTRICT SURVEYOR ADMIN.

REVISION	BY	DATE	REVISION	BY	DATE

	BY	DATE
PRELIM	BOLOYAN	8/95
FINAL	W.PRIDGEN	11/95
CHECKED	D.HOLUBK	11/95

F.A. PROJECT NO. N / A
STATE ROAD NO. 73 JACKSON COUNTY

MAPS PREPARED BY
TOMASINO & ASSOCIATES.,INC.
W.P.I. NO. 3114671
SECTION 53120-2511

FIELD BOOK NO.'S 20107964
20005837,20005839,20107920,20107922
SCALE: 1" = 100'
SHEET 5 OF 14

S.R. 73 FROM CALHOUN COUNTY LINE TO S.R. 10 (U.S.90)

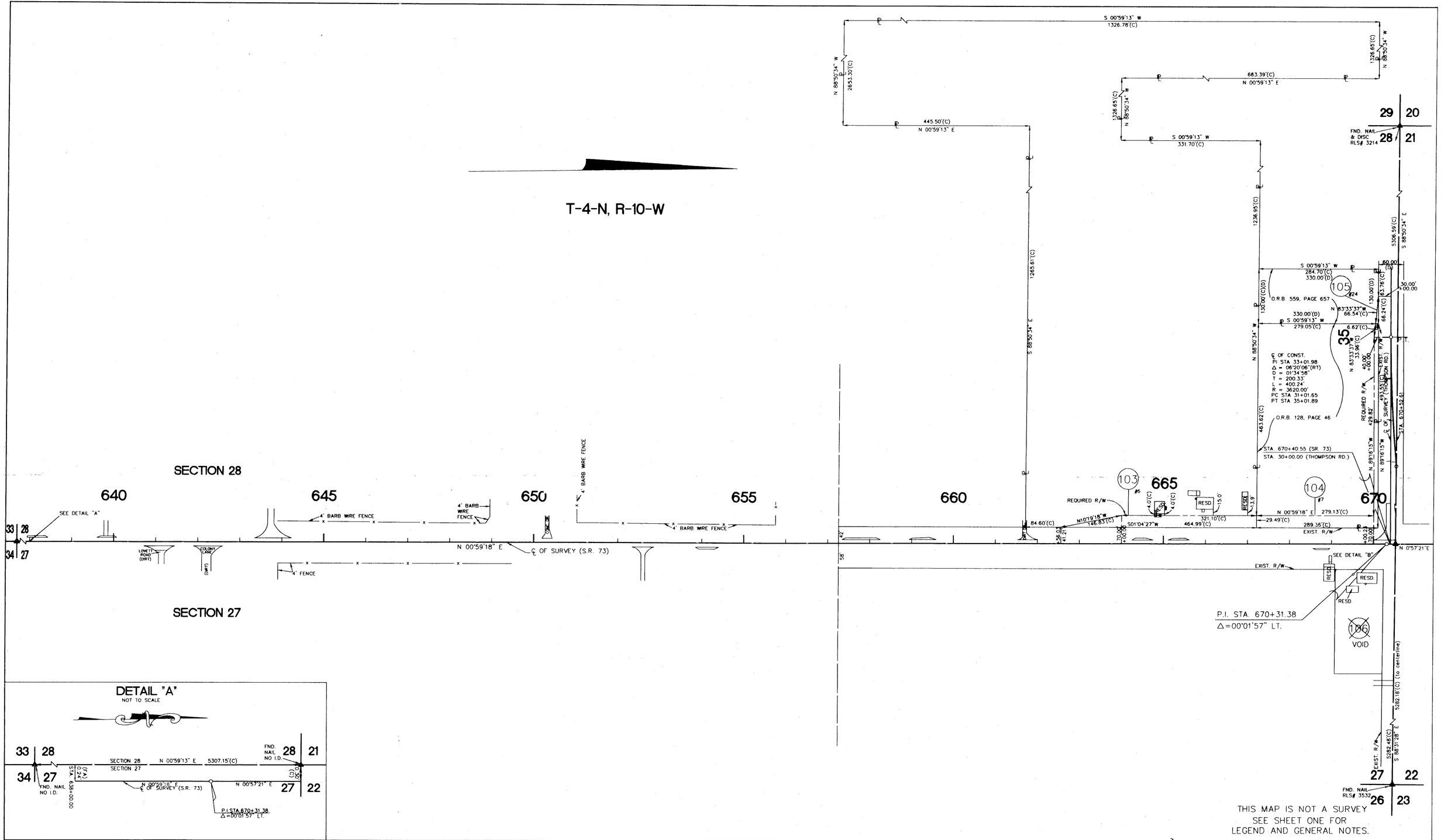

RIGHT OF WAY MAP

FLORIDA DEPARTMENT OF TRANSPORTATION
RIGHT OF WAY SURVEYING AND MAPPING

APPROVED BY: R. H. Hood — DISTRICT SURVEYOR ADMINISTRATOR — DATE 1-19-96

REVISION	BY	DATE	REVISION	BY	DATE
			VOID PAR 106	R.G.	5-2-96
			ADD TOPO	R.G.	2-7-96

	BY	DATE
PRELIM	A.E.A.	03/28/95
FINAL	A.E.A.	03/28/95
CHECKED	T.J.T.	03/28/95

F.A. PROJECT NO. N/A

STATE ROAD NO. **73** — **JACKSON** COUNTY

MAPS PREPARED BY: JOHNSON SURVEYORS, INC. 205 E. RAILROAD AVE., CHIPLEY, FL., 32428

W.P.I. NO. 3114671

SECTION 53120-2511

FIELD BOOK NO.'S: 20000153, 20000154

SCALE: 1"=100'

SHEET 6 OF 14

S.R. 73 FROM CALHOUN COUNTY LINE TO S.R. 10 (U.S. 90).

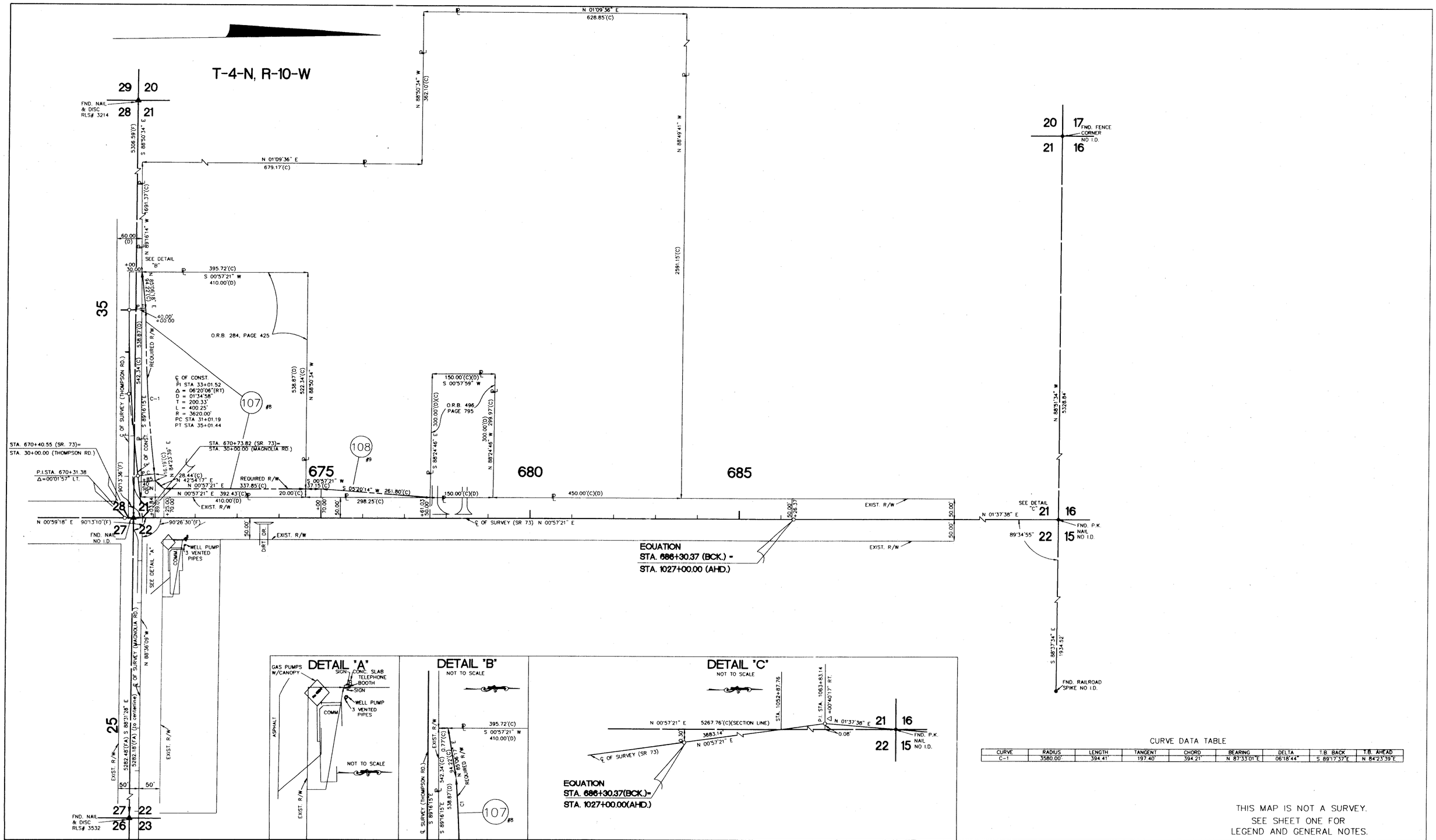

CURVE DATA TABLE

CURVE	RADIUS	LENGTH	TANGENT	CHORD	BEARING	DELTA	T.B. BACK	T.B. AHEAD
C-1	3580.00'	394.41'	197.40'	394.21'	N 87°33'01"E	06°18'44"	S 89°17'37"E	N 84°23'39"E

THIS MAP IS NOT A SURVEY.
SEE SHEET ONE FOR
LEGEND AND GENERAL NOTES.

RIGHT OF WAY MAP

FLORIDA DEPARTMENT OF TRANSPORTATION
RIGHT OF WAY SURVEYING AND MAPPING

APPROVED BY: R B Hood — DISTRICT SURVEYOR ADMINISTRATOR — DATE 1-19-96

REVISION	BY	DATE	REVISION	BY	DATE
			ELIMINATED 700 & 701	R.G.	5-2-96

	BY	DATE
PRELIM	A.E.A.	03/28/95
FINAL	A.E.A.	03/28/95
CHECKED	T.J.T.	03/28/95

F.A. PROJECT NO. N/A

STATE ROAD NO. 73 — JACKSON COUNTY

MAPS PREPARED BY JOHNSON SURVEYORS, INC. 205 E. RAILROAD AVE., CHIPLEY, FL., 32428

W.P.I. NO. 3114671

SECTION 53120-2511

FIELD BOOK NO'S 20000153, 20000154

SCALE: 1"=100'

SHEET 7 OF 14

S.R. 73 FROM CALHOUN COUNTY LINE TO S.R. 10 (U.S. 90).

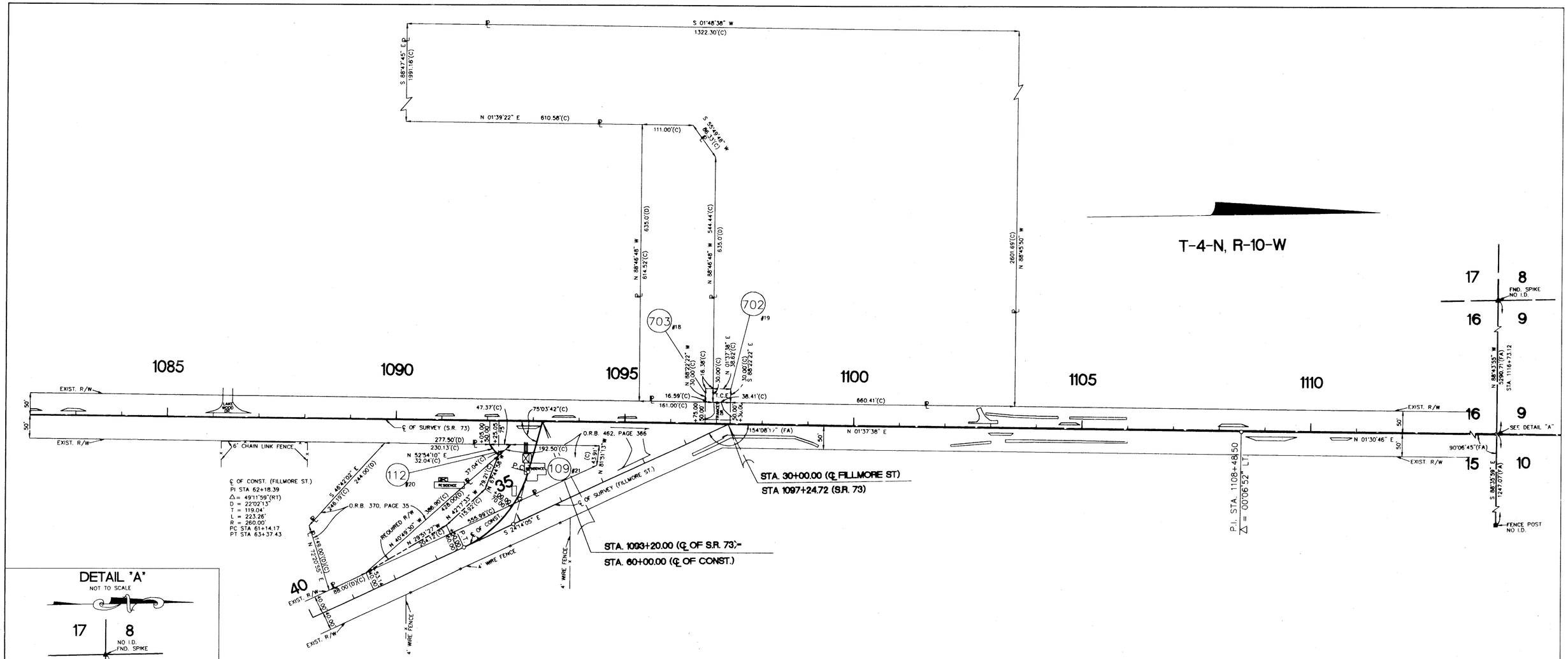

DETAIL "A"

NOT TO SCALE

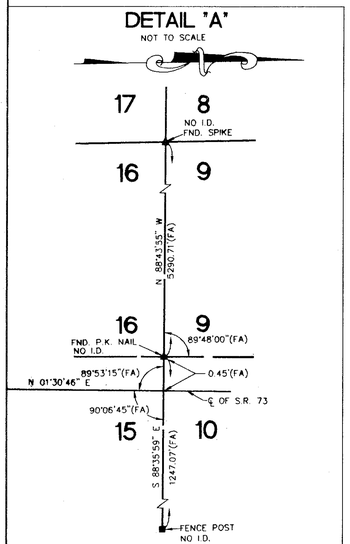

THIS MAP IS NOT A SURVEY
SEE SHEET ONE FOR
LEGEND AND GENERAL NOTES.

RIGHT OF WAY MAP

FLORIDA DEPARTMENT OF TRANSPORTATION
RIGHT OF WAY SURVEYING AND MAPPING

APPROVED BY: R. H. Hood — DISTRICT SURVEYOR ADMINISTRATOR — DATE: 1-19-96

REVISION	BY	DATE	REVISION	BY	DATE
			REV. 702, ADDED 703	R.G.	6-3-96

	BY	DATE
PRELIM	A.E.A.	03/28/95
FINAL	A.E.A.	03/28/95
CHECKED	T.J.T.	03/28/95

F.A. PROJECT NO. N/A

STATE ROAD NO. **73** — **JACKSON** COUNTY

MAPS PREPARED BY
JOHNSON SURVEYORS, INC.
205 E. RAILROAD AVE., CHIPLEY, FL., 32428

W.P.I. NO. 3114671

SECTION 53120-2511

FIELD BOOK NO.'S 20000153, 20000154

SCALE: 1"=100'

SHEET 8 OF 14

S.R. 73 FROM CALHOUN COUNTY LINE TO S.R. 10 (U.S. 90).

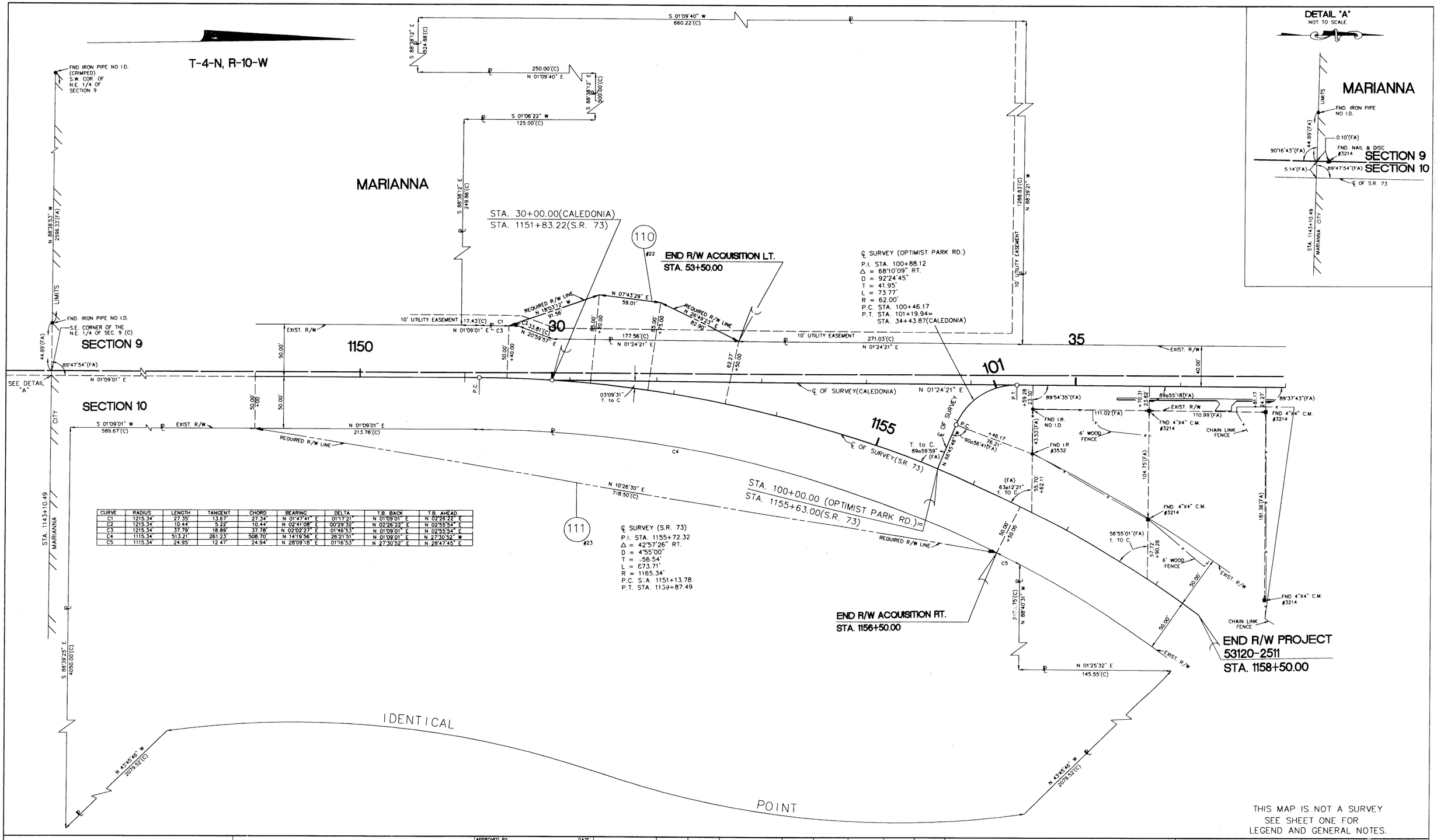

CURVE	RADIUS	LENGTH	TANGENT	CHORD	BEARING	DELTA	T.B. BACK	T.B. AHEAD
C1	1215.34'	27.35'	13.67'	27.34'	N 01°47'41" E	01°17'21"	N 01°09'01" E	N 02°26'22" E
C2	1215.34'	10.44'	5.22'	10.44'	N 02°41'08" E	00°29'32"	N 02°26'22" E	N 02°55'54" E
C3	1215.34'	37.79'	18.89'	37.78'	N 02°02'27" E	01°46'53"	N 01°09'01" E	N 02°55'54" E
C4	1115.34'	513.21'	261.23'	508.70'	N 14°19'56" E	26°21'51"	N 01°09'01" E	N 27°30'52" W
C5	1115.34'	24.95'	12.47'	24.94'	N 28°09'18" E	01°16'53"	N 27°30'52" E	N 28°47'45" E

THIS MAP IS NOT A SURVEY
SEE SHEET ONE FOR
LEGEND AND GENERAL NOTES.

RIGHT OF WAY MAP

FLORIDA DEPARTMENT OF TRANSPORTATION
RIGHT OF WAY SURVEYING AND MAPPING

APPROVED BY: R. H. Hood DATE: 1-19-96
DISTRICT SURVEYOR ADMINISTRATOR

REVISION	BY	DATE	REVISION	BY	DATE

	BY	DATE
PRELIM	A.E.A.	03/28/95
FINAL	A.E.A.	03/28/95
CHECKED	T.J.T.	03/28/95

F.A. PROJECT NO. N/A
STATE ROAD NO. 73 — JACKSON COUNTY

MAPS PREPARED BY: JOHNSON SURVEYORS, INC. 205 E. RAILROAD AVE., CHIPLEY, FL., 32428
W.P.I. NO. 3114671
SECTION 53120-2511
FIELD BOOK NO'S: 20000153, 20000154
SCALE: 1"=40'
SHEET 9 OF 14

S.R. 73 FROM CALHOUN COUNTY LINE TO S.R. 10 (U.S. 90).

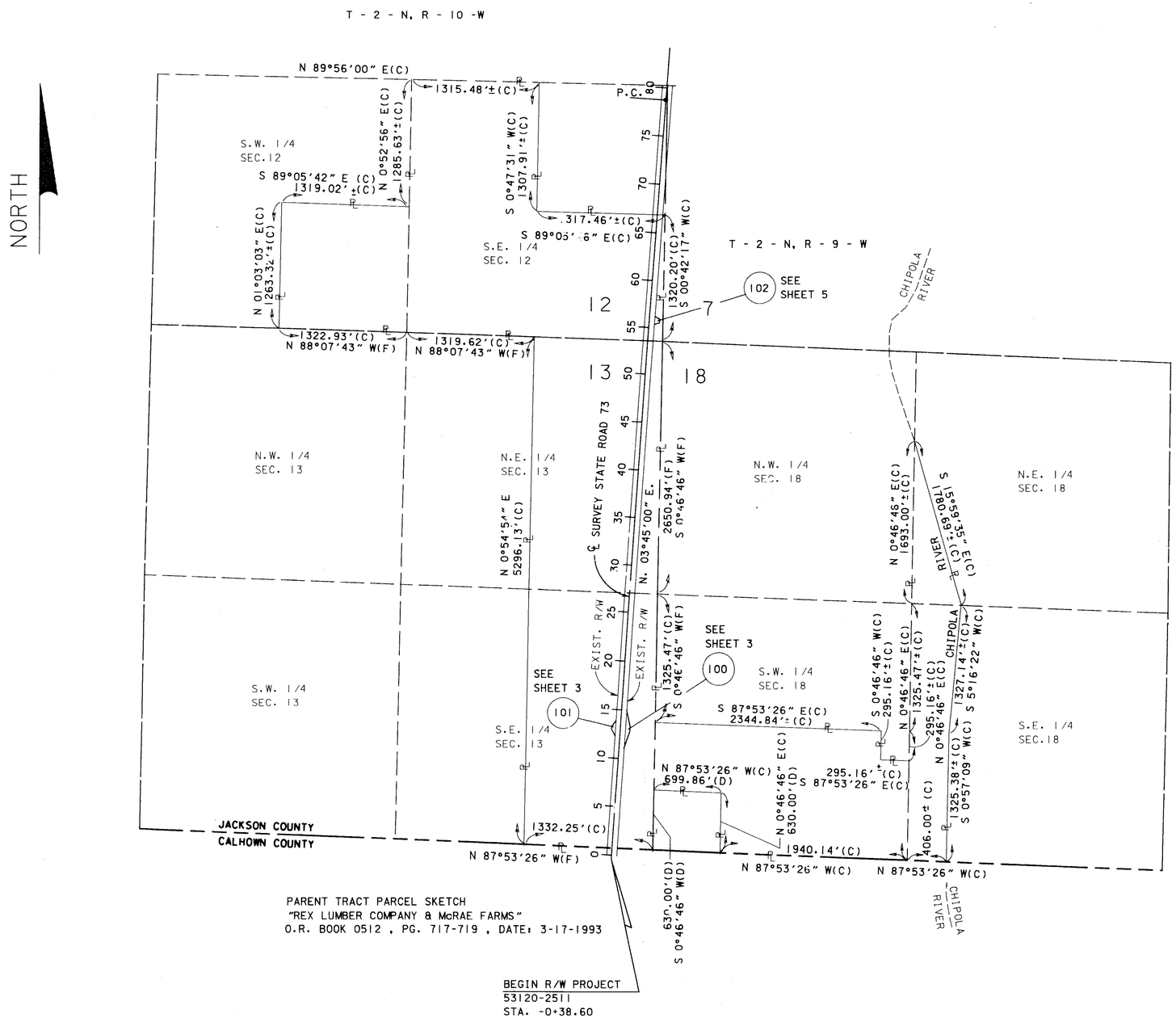

PARENT TRACT PARCEL SKETCH
"REX LUMBER COMPANY & McRAE FARMS"
O.R. BOOK 0512 , PG. 717-719 , DATE: 3-17-1993

BEGIN R/W PROJECT
53120-2511
STA. -0+38.60

PARENT TRACT
PARCEL SKETCHES
THIS MAP IS NOT A SURVEY
SEE SHEET ONE FOR LEGEND AND GENERAL NOTES

RIGHT OF WAY MAP	FLORIDA DEPARTMENT OF TRANSPORTATION RIGHT OF WAY SURVEYING AND MAPPING	APPROVED BY R G Hood DATE 1-19-96 DISTRICT SURVEYOR ADMIN.	REVISION	BY	DATE	REVISION	BY	DATE		BY	DATE	F.A. PROJECT NO. N/A	MAPS PREPARED BY TOMASINO & ASSOCIATES,INC.	FIELD BOOK NO.'S 20107964 20005837,20005839,20107920,20107922
									PRELIM	BOLOYAN	8/95			
									FINAL	W.PRIDGEN	11/95	STATE ROAD NO.73 JACKSON COUNTY	W.P.I. NO. 3114671	SCALE:1" = 600'
									CHECKED	D.HOLUBK	11/95		SECTION 53120-2511	SHEET 10 OF 14

S.R. 73 FROM CALHOUN COUNTY LINE TO S.R. 10 (U.S.90)

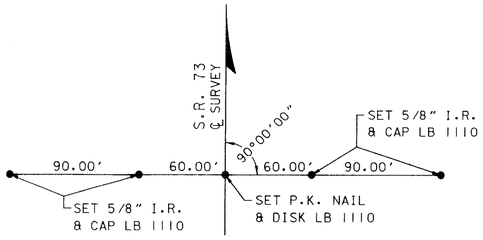

BEGIN R/W PROJECT
STA. -0+38.60

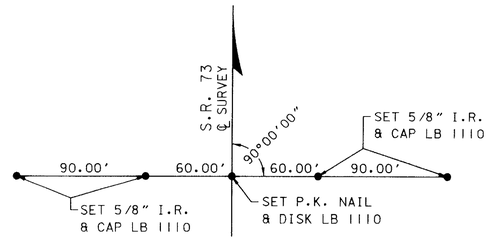

STA. 8+00.00

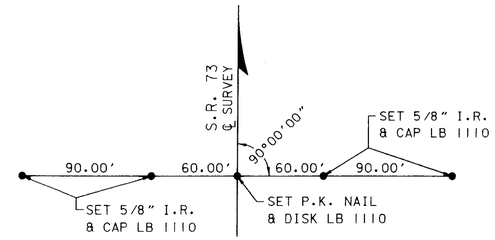

STA. 18+00.00

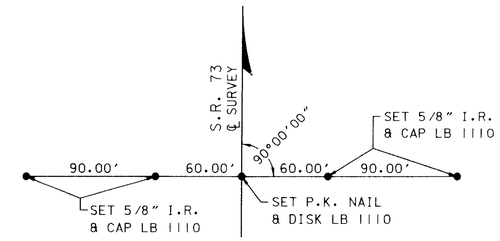

STA. 27+00.00

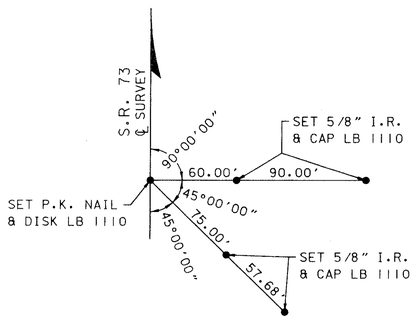

STA. 41+00.00

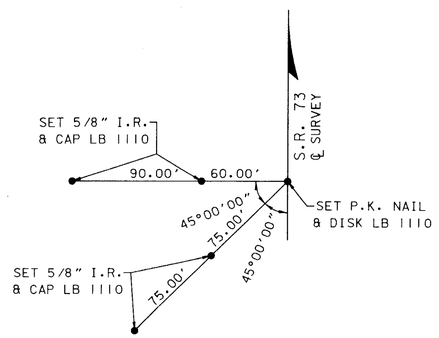

STA. 54+00.00

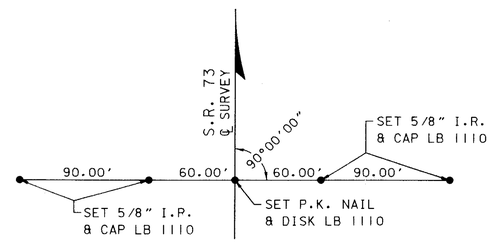

STA. 68+00.00

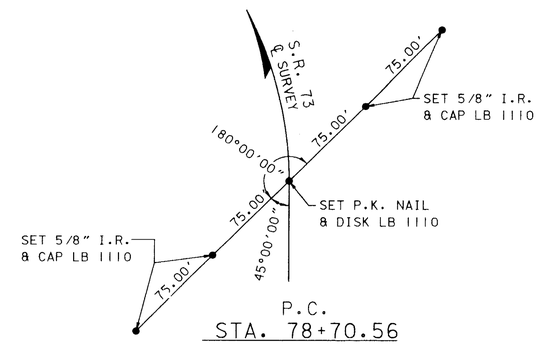

P.C.
STA. 78+70.56

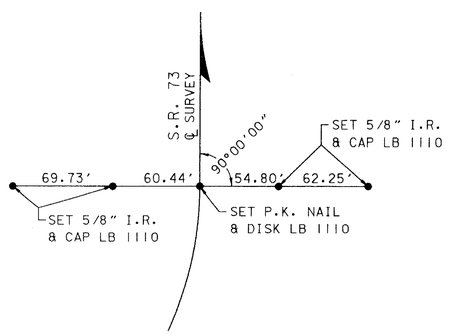

P.T.
STA. 82+73.42

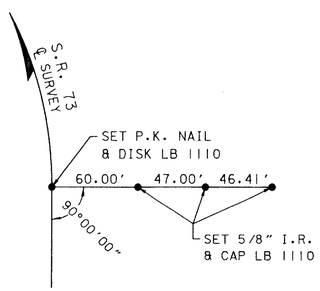

P.C.
STA. 201+15.96

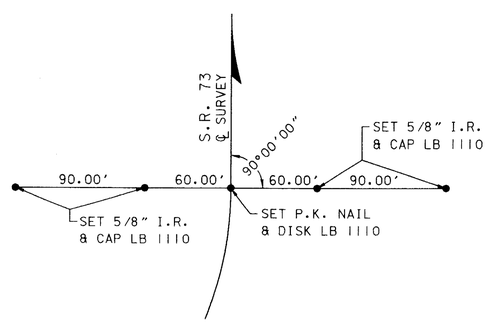

P.T.
STA. 256+29.52

REFERENCE POINTS
NOT TO SCALE

THIS MAP IS NOT A SURVEY

SEE SHEET ONE FOR LEGEND AND GENERAL NOTES

RIGHT OF WAY MAP	FLORIDA DEPARTMENT OF TRANSPORTATION RIGHT OF WAY SURVEYING AND MAPPING	APPROVED BY R. L. Hood 1-19-96 DISTRICT SURVEYOR ADMIN.	DATE	REVISION	BY	DATE	REVISION	BY	DATE		BY	DATE	F.A. PROJECT NO. N / A			MAPS PREPARED BY TOMASINO & ASSOCIATES, INC.	FIELD BOOK NO.'S 20107964 20005837, 20005839, 20107920, 20107922
										PRELIM	BOLOYAN	8/95				W.P.I. NO. 3114671	SCALE: N.T.S.
										FINAL	W.PRIDGEN	11/95	STATE ROAD NO. 73	JACKSON	COUNTY	SECTION 53120-2511	SHEET 11 OF 14
										CHECKED	D.HOLUBK	11/95					

S.R. 73 FROM CALHOUN COUNTY LINE TO S.R. 10 (U.S.90)

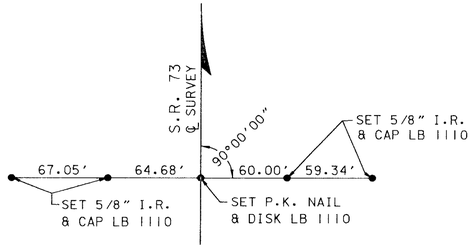

STA. 300+94.58

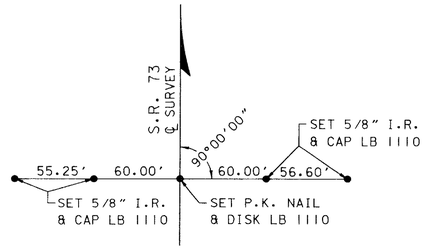

STA. 314+00.00

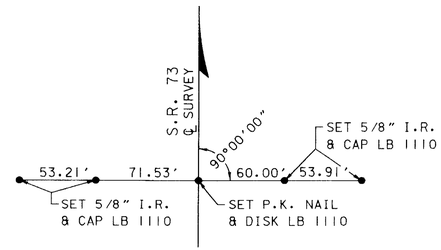

STA. 320+91.40

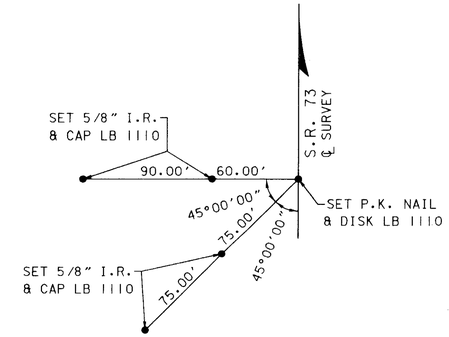

STA. 335+00.00

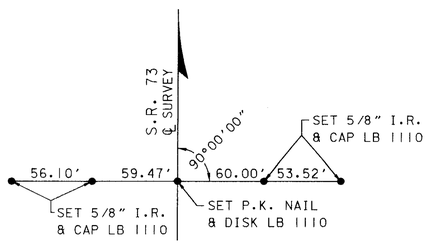

STA. 349+00.00

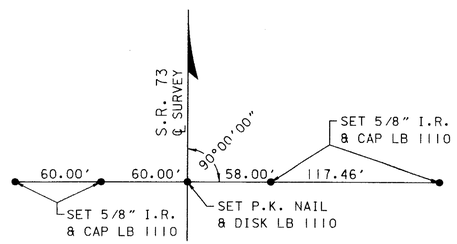

STA. 361+40.98

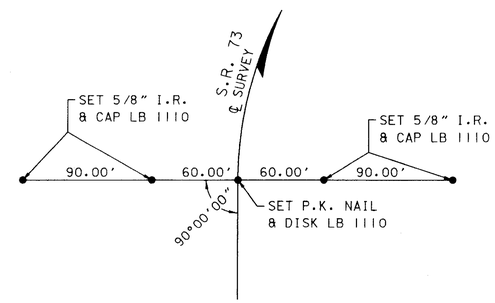

P.C.
STA. 371+16.82

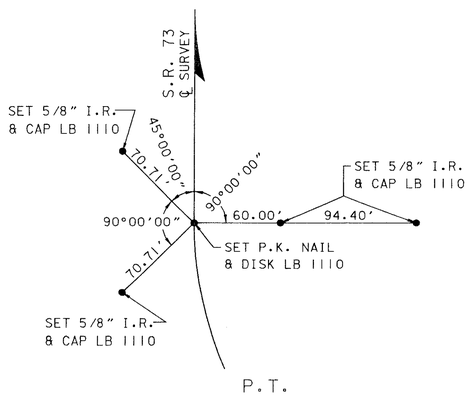

P.T.
STA. 384+90.20

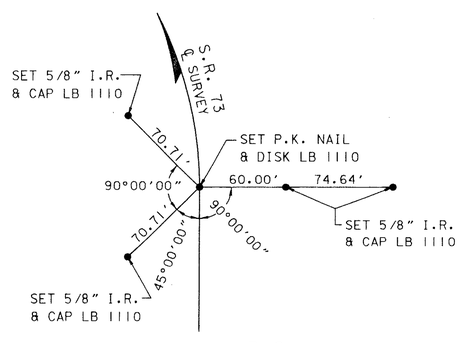

P.C.
STA. 386+80.44

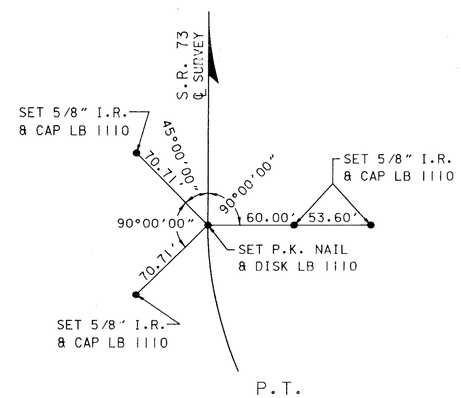

P.T.
STA. 409+00.43

REFERENCE POINTS
NOT TO SCALE

THIS MAP IS NOT A SURVEY
SEE SHEET ONE FOR LEGEND AND GENERAL NOTES

RIGHT OF WAY MAP	FLORIDA DEPARTMENT OF TRANSPORTATION RIGHT OF WAY SURVEYING AND MAPPING	APPROVED BY R G Wood 1-19-96 DISTRICT SURVEYOR ADMIN.	DATE	REVISION	BY	DATE	REVISION	BY	DATE		BY	DATE	F.A. PROJECT NO. N / A		MAPS PREPARED BY TOMASINO & ASSOCIATES, INC.	FIELD BOOK NO.'S 20107964, 20005837,20005839,20107920,20107922	
										PRELIM	BOLOYAN	8/95			W.P.I. NO. 3114671	SCALE: N.T.S.	
										FINAL	W.PRIDGEN	11/95	STATE ROAD NO. 73	JACKSON COUNTY	SECTION 53120-2511	SHEET 12 OF 14	
										CHECKED	D.HOLUBK	11/95					

S.R. 73 FROM CALHOUN COUNTY LINE TO S.R. 10 (U.S.90)

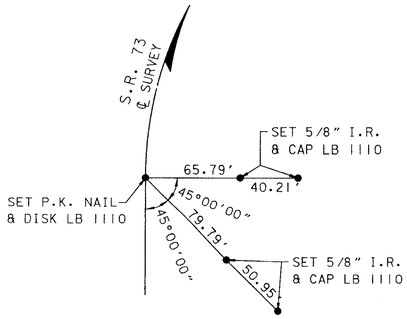

P.C.
STA. 461+46.47

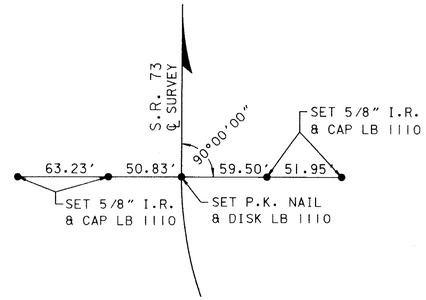

P.T.
STA. 480+09.40

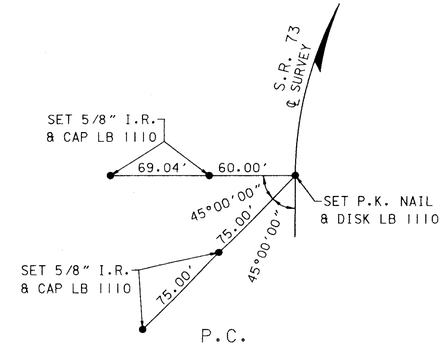

P.C.
STA. 509+63.42

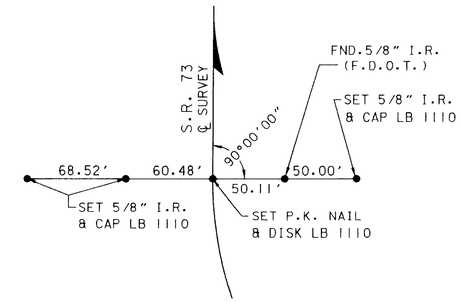

P.T.
STA. 522+61.00

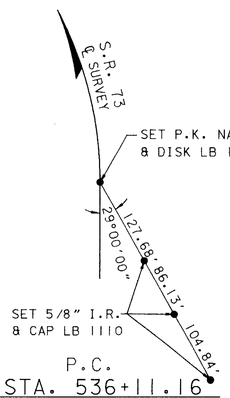

P.C.
STA. 536+11.16

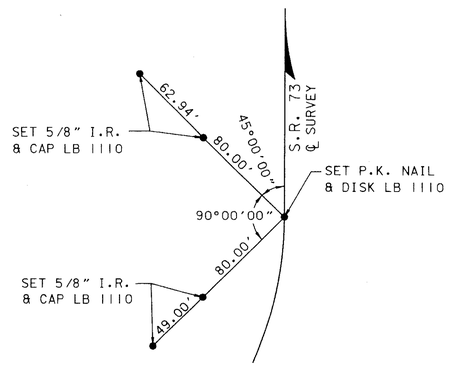

P.T.
STA. 560+20.01

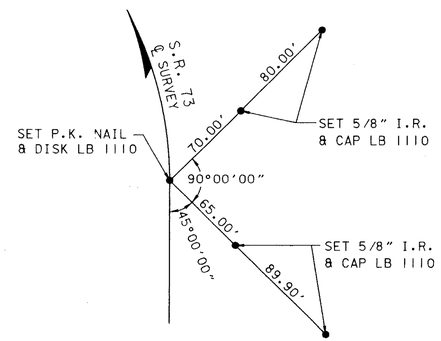

P.C.
STA. 597+96.76

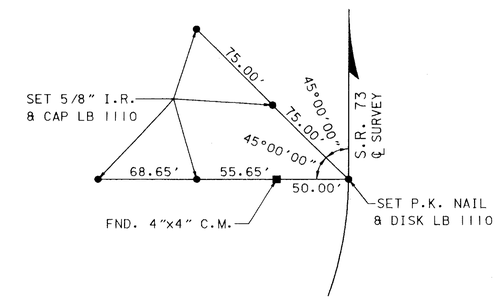

P.T.
STA. 604+19.49

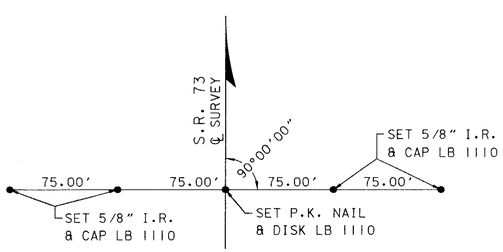

P.I.
STA. 670+31.38

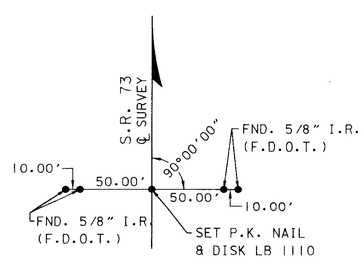

STA. 686+30.37

REFERENCE POINTS
NOT TO SCALE
THIS MAP IS NOT A SURVEY
SEE SHEET ONE FOR LEGEND AND GENERAL NOTES

RIGHT OF WAY MAP	FLORIDA DEPARTMENT OF TRANSPORTATION RIGHT OF WAY SURVEYING AND MAPPING	APPROVED BY R L Hood 1-12-96 DISTRICT SURVEYOR ADMIN.	DATE								BY	DATE	F.A. PROJECT NO. N / A	MAPS PREPARED BY TOMASINO & ASSOCIATES, INC.	FIELD BOOK NO.'S 20107964, 20005837, 20005839, 20107920, 20107922
										PRELIM	BOLOYAN	8/95		W.P.I. NO. 3114671	SCALE: N.T.S.
										FINAL	W.PRIDGEN	11/95	STATE ROAD NO. 73 JACKSON COUNTY	SECTION 53120-2511	SHEET 13 OF 14
			REVISION	BY	DATE	REVISION	BY	DATE		CHECKED	D.HOLUBK	11/95			

S.R. 73 FROM CALHOUN COUNTY LINE TO S.R. 10 (U.S.90)

LEGEND

AC	- ACRES
ADMIN.	- ADMINISTRATOR
AHD	- AHEAD
ALUM	- ALUMINUM
ASPH.	- ASPHALT
ASSOC.	- ASSOCIATION
AVE.	- AVENUE
℄	- BASE LINE
BK	- BACK
BLVD.	- BOULEVARD
C.B.	- CHORD BEARING
℄	- CENTERLINE
(C)	- COMPUTED
COMM.	- COMMERCIAL
CO.	- COMPANY
CONC.	- CONCRETE
C.C.R.	- COPPER COATED ROD
C.M.	- CONCRETE MONUMENT
COR.	- CORNER
C.R.	- COUNTY ROAD
(D)	- DEED
D	- DEGREE OF CURVE
°	- DEGREE
△	- DELTA ANGLE
D.O.T.	- DEPARTMENT OF TRANSPORTATION
DIST.	- DISTURBED
DR.	- DRIVE
E.	- EAST
EXIST.	- EXISTING
ETAL	- AND OTHERS
ETUX	- AND WIFE
ETVIR	- AND HUSBAND
ft.	- FEET
(F)	- FIELD DATA
F.A.	- FEDERAL AID
(FA)	- FIELD ADJUSTED
F.C.	- FENCE CORNER
F.D.O.T.	- FLORIDA DEPARTMENT OF TRANSPORTATION
FLA.	- FLORIDA
FND	- FOUND
HA	- HECTARES
HWY.	- HIGHWAY
I	- INTERSTATE
I.D.	- IDENTIFICATION
INC.	- INCORPORATED
I.P.	- IRON PIPE
I.R.	- IRON ROD
L	- LENGTH OF CURVE
LB	- LICENSED BUSINESS
L.E.U.M.V.L.	- LOWER EDGE OF UPLAND MATURE VEGETATION LINE
LS No.	- LAND SURVEYOR NUMBER
LT.	- LEFT
LTD.	- LIMITED
L.W.S.	- LIGHT WOOD STAKE
L.W.P.	- LIGHT WOOD POST
m	- METERS
m2	- SQUARE METERS
MAINT.	- MAINTAINED
MON.	- MONUMENT
NO. OR #	- NUMBER
"	- SECOND OR INCH
'	- MINUTE OR FEET
N.	- NORTH
N.A.D.	- NORTH AMERICAN DATUM
N/A	- NOT APPLICABLE
N.T.S.	- NOT TO SCALE
ORD.	- ORDINANCE
d	- PENNY
(P)	- PLAT DIMENSION
P.B.	- PLAT BOOK
P.C.	- POINT OF CURVATURE
PG.	- PAGE
P.I.	- POINT OF INTERSECTION
P.K.	- PARKER KALON
ℙ	- PROPERTY LINE
P.L.S.	- PROFESSIONAL LAND SURVEYOR
P.O.T.	- POINT ON TANGENT
PRELIM.	- PRELIMINARY
P.T.	- POINT OF TANGENCY
R.	- RADIUS
RD.	- ROAD
RES.	- RESIDENTIAL
REQ'D	- REQUIRED
R.L.S.	- REGISTERED LAND SURVEYOR
RNG./R	- RANGE
R.R.	- RAILROAD
RT.	- RIGHT
R/W	- RIGHT OF WAY
S.	- SOUTH
SEC.	- SECTION
S.F.	- SQUARE FEET
S.I.R.	- SET 5/8" IRON ROD CAPPED LB 1110
SQ.	- SQUARE
S.R.	- STATE ROAD
ST.	- STREET/SAINT
STA.	- STATION
T.	- TANGENT
T.B.	- TANGENT BEARING
T.C./T.TO C.	- TANGENT TO CURVE
T.S./TS	- TITLE SEARCH
TWP./T	- TOWNSHIP
(UNREC)	- UNRECORDED
U.S.	- UNITED STATES
W.	- WEST
W/	- WITH
W.P.I.	- WORK PROGRAM ITEM
&	- AND

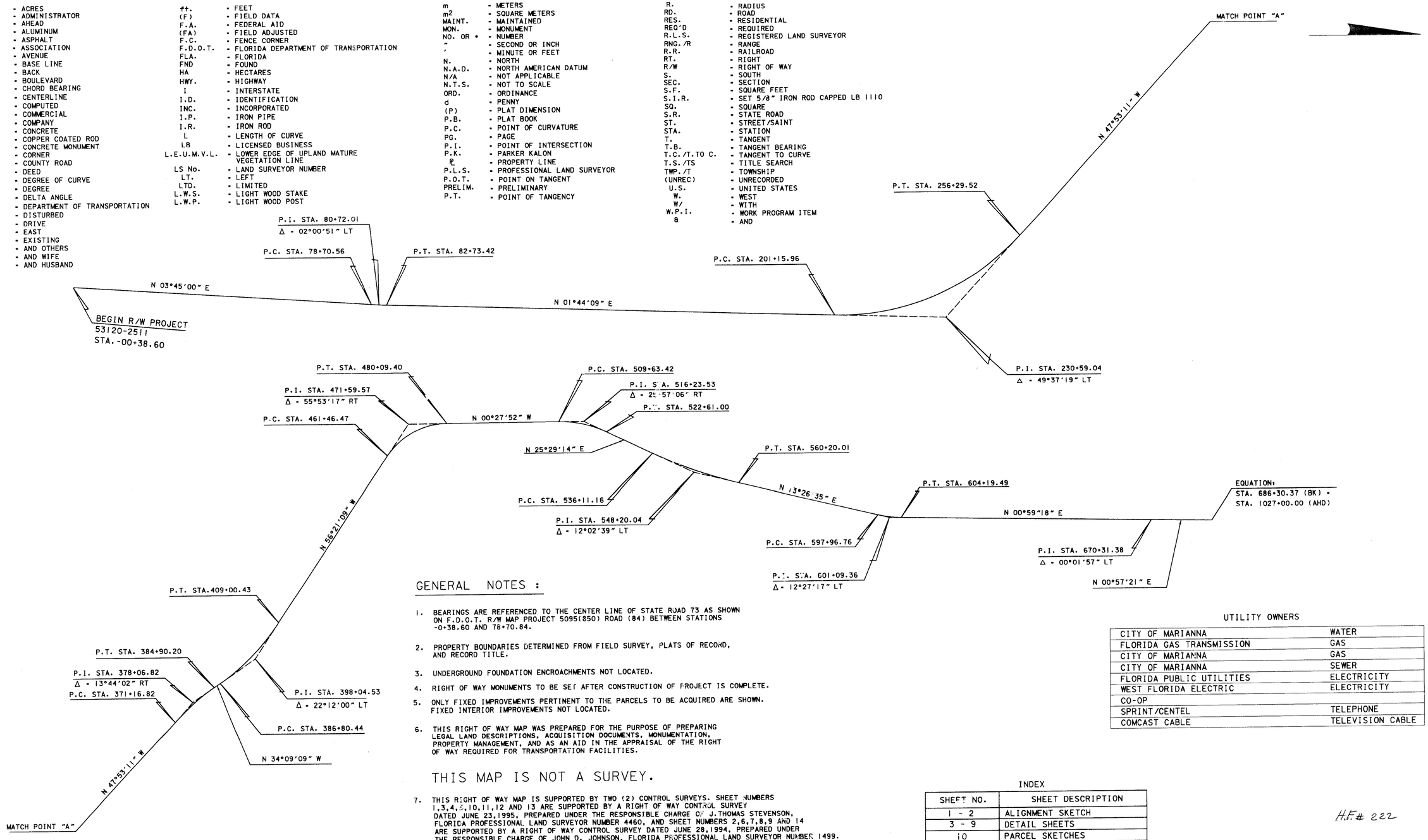

GENERAL NOTES :

1. BEARINGS ARE REFERENCED TO THE CENTER LINE OF STATE ROAD 73 AS SHOWN ON F.D.O.T. R/W MAP PROJECT 5095(850) ROAD (84) BETWEEN STATIONS -0+38.60 AND 78+70.84.
2. PROPERTY BOUNDARIES DETERMINED FROM FIELD SURVEY, PLATS OF RECORD, AND RECORD TITLE.
3. UNDERGROUND FOUNDATION ENCROACHMENTS NOT LOCATED.
4. RIGHT OF WAY MONUMENTS TO BE SET AFTER CONSTRUCTION OF PROJECT IS COMPLETE.
5. ONLY FIXED IMPROVEMENTS PERTINENT TO THE PARCELS TO BE ACQUIRED ARE SHOWN. FIXED INTERIOR IMPROVEMENTS NOT LOCATED.
6. THIS RIGHT OF WAY MAP WAS PREPARED FOR THE PURPOSE OF PREPARING LEGAL LAND DESCRIPTIONS, ACQUISITION DOCUMENTS, MONUMENTATION, PROPERTY MANAGEMENT, AND AS AN AID IN THE APPRAISAL OF THE RIGHT OF WAY REQUIRED FOR TRANSPORTATION FACILITIES.

THIS MAP IS NOT A SURVEY.

7. THIS RIGHT OF WAY MAP IS SUPPORTED BY TWO (2) CONTROL SURVEYS. SHEET NUMBERS 1,3,4,5,10,11,12 AND 13 ARE SUPPORTED BY A RIGHT OF WAY CONTROL SURVEY DATED JUNE 23,1995, PREPARED UNDER THE RESPONSIBLE CHARGE OF J.THOMAS STEVENSON, FLORIDA PROFESSIONAL LAND SURVEYOR NUMBER 4460, AND SHEET NUMBERS 2,6,7,8,9 AND 14 ARE SUPPORTED BY A RIGHT OF WAY CONTROL SURVEY DATED JUNE 28,1994, PREPARED UNDER THE RESPONSIBLE CHARGE OF JOHN D. JOHNSON, FLORIDA PROFESSIONAL LAND SURVEYOR NUMBER 1499. CERTIFIED COPIES OF THESE SURVEYS ARE FILED OF RECORD IN THE DISTRICT 3 OFFICE IN CHIPLEY, FLORIDA.
8. ALL APRONS ARE ASPHALT UNLESS OTHERWISE NOTED.

UTILITY OWNERS

CITY OF MARIANNA	WATER
FLORIDA GAS TRANSMISSION	GAS
CITY OF MARIANNA	GAS
CITY OF MARIANNA	SEWER
FLORIDA PUBLIC UTILITIES	ELECTRICITY
WEST FLORIDA ELECTRIC	ELECTRICITY
CO-OP	
SPRINT/CENTEL	TELEPHONE
COMCAST CABLE	TELEVISION CABLE

INDEX

SHEET NO.	SHEET DESCRIPTION
1 - 2	ALIGNMENT SKETCH
3 - 9	DETAIL SHEETS
10	PARCEL SKETCHES
11 - 14	REFERENCES
14	TABLE OF OWNERSHIPS

H.F. # 222

ALIGNMENT SKETCH
THIS MAP IS NOT A SURVEY

RIGHT OF WAY MAP

FLORIDA DEPARTMENT OF TRANSPORTATION
RIGHT OF WAY SURVEYING AND MAPPING

APPROVED BY R B Hood DATE 1-19-96
DISTRICT SURVEYOR ADMIN.

REVISION	BY	DATE	REVISION	BY	DATE

	BY	DATE
PRELIM	BOLOYAN	8/95
FINAL	W.PRIDGEN	11/95
CHECKED	D.HOLUBK	11/95

F.A. PROJECT NO. N / A
STATE ROAD NO. 73 JACKSON COUNTY

MAPS PREPARED BY TOMASINO & ASSOCIATES, INC.
W.P.I. NO. 3114671
FIELD BOOK NO.'S 20107964, 20005837, 20005839, 20107920, 20107922
SCALE: 1" - 1200'
SECTION 53120-2511
SHEET 1 OF 14

S.R.73 FROM CALHOUN COUNTY LINE TO S.R. 10 (U.S.90)

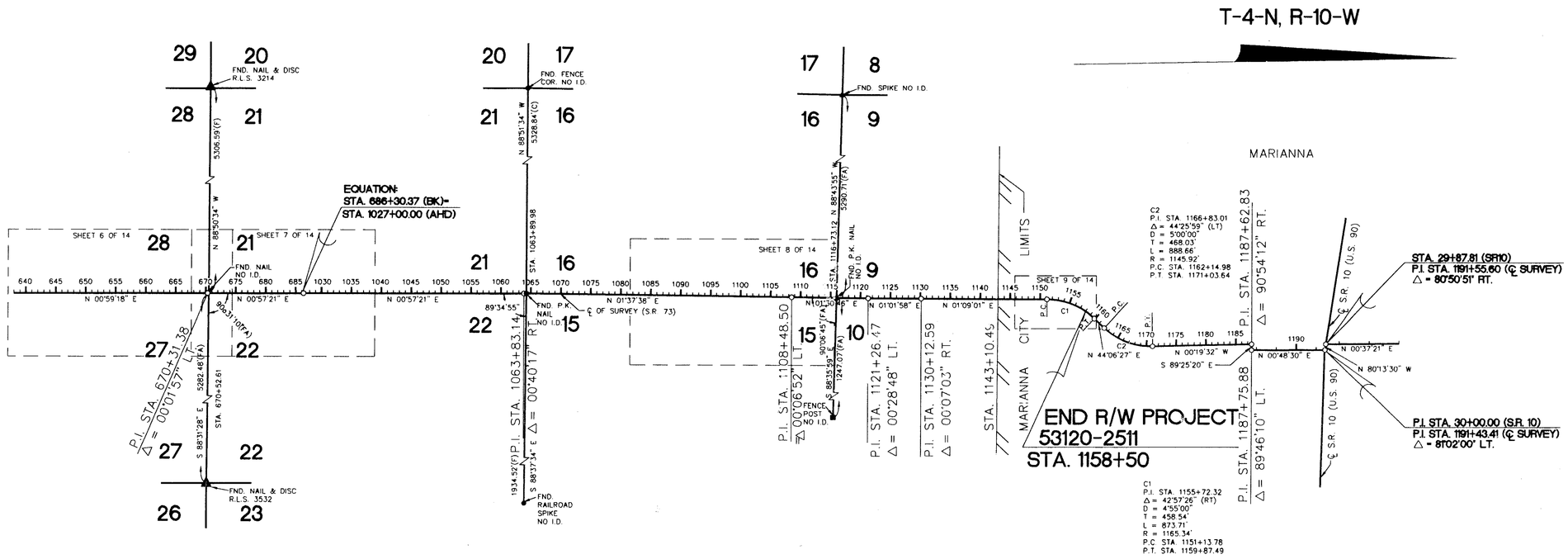

ALIGNMENT SKETCH

THIS MAP IS NOT A SURVEY
SEE SHEET ONE FOR
LEGEND AND GENERAL NOTES

RIGHT OF WAY MAP	FLORIDA DEPARTMENT OF TRANSPORTATION RIGHT OF WAY SURVEYING AND MAPPING	APPROVED BY R. L. Hood DATE 1-19-96 DISTRICT SURVEYOR ADMINISTRATOR	REVISION	BY	DATE	REVISION	BY	DATE		BY	DATE	F.A. PROJECT NO. N/A		MAPS PREPARED BY JOHNSON SURVEYORS, INC. 205 E. RAILROAD AVE., CHIPLEY, FL., 32428	FIELD BOOK NO.'S 20000153, 20000154
									PRELIM	A.E.A.	03/29/95			W.P.I. NO. 3114671	SCALE: NOT TO SCALE
									FINAL	A.E.A.	03/29/95	STATE ROAD NO. 73	JACKSON COUNTY	SECTION 53120-2511	SHEET 2 OF 14
									CHECKED	T.J.T.	03/29/95				

S.R. 73 FROM CALHOUN COUNTY LINE TO S.R. 10 (U.S. 90).

TAKING 100		
L1	183.93'	N.19°31'27"E.
L2	45.00'	N.03°45'00"E.
L3	184.89'	N.11°56'24"W.
L4	400.00'	S.03°45'00"W.

TAKING 101		
L5	80.78'	S.27°34'43"E.
L6	21.00'	S.03°45'00"W.
L7	81.63'	S.34°42'50"W.
L8	160.00'	N.03°45'00"E.

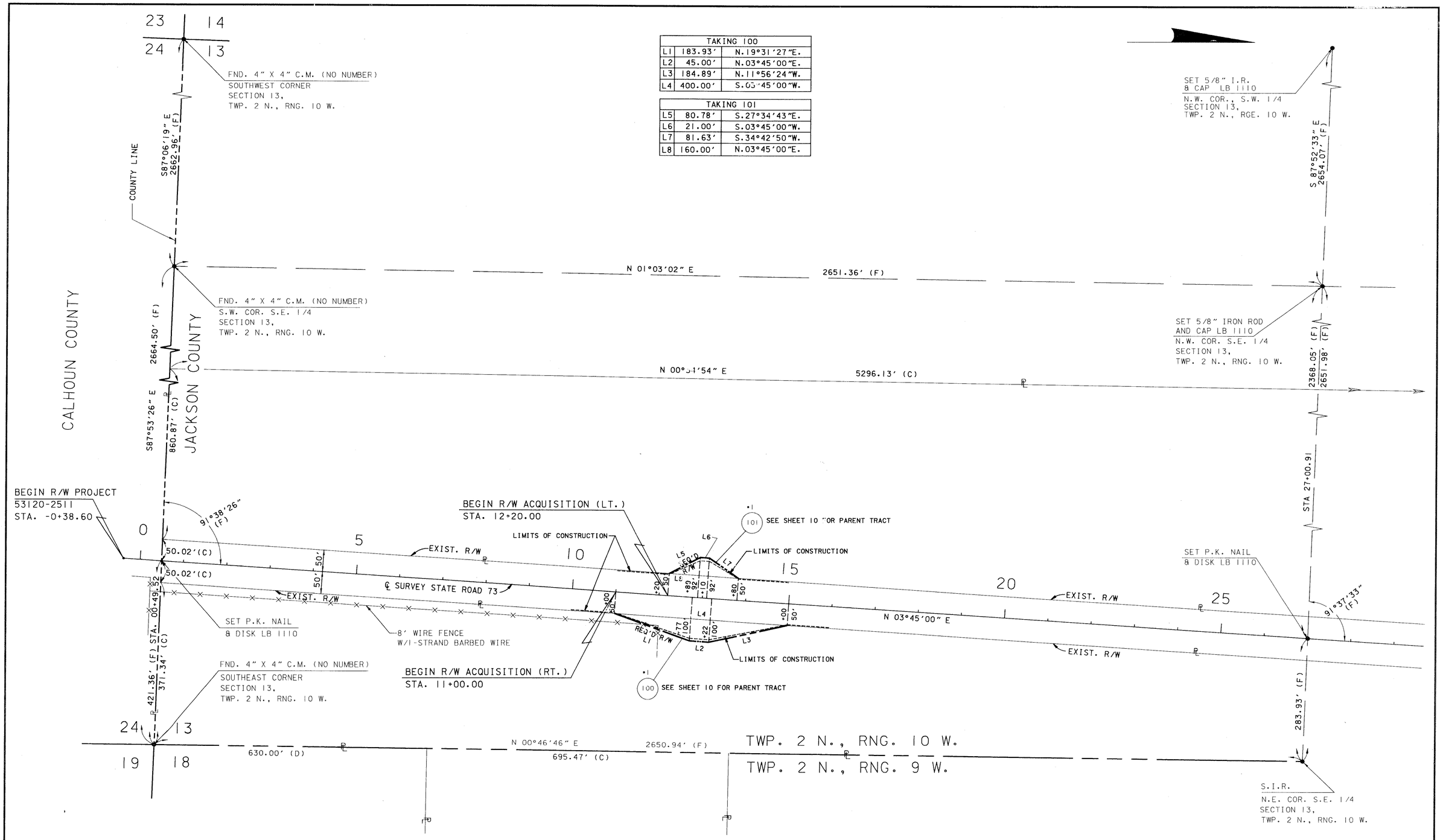

THIS MAP IS NOT A SURVEY
SEE SHEET ONE FOR LEGEND AND GENERAL NOTES

RIGHT OF WAY MAP	FLORIDA DEPARTMENT OF TRANSPORTATION RIGHT OF WAY SURVEYING AND MAPPING	APPROVED BY: R H Hood — DISTRICT SURVEYOR ADMIN. — DATE: 1-13-96	REVISION / BY / DATE	REVISION / BY / DATE		BY / DATE: PRELIM BOLOYAN 8/95; FINAL W.PRIDGEN 11/95; CHECKED D.HOLUBK 11/95	F.A. PROJECT NO. N / A STATE ROAD NO. 73 JACKSON COUNTY	MAPS PREPARED BY TOMASINO & ASSOCIATES, INC. W.P.I. NO. 3114671 SECTION 53120-2511	FIELD BOOK NO.'S 20107964, 20005837, 20005839, 20107920, 20107922 SCALE: 1" = 100' SHEET 3 OF 14

S.R. 73 FROM CALHOUN COUNTY LINE TO S.R. 10 (U.S.90)

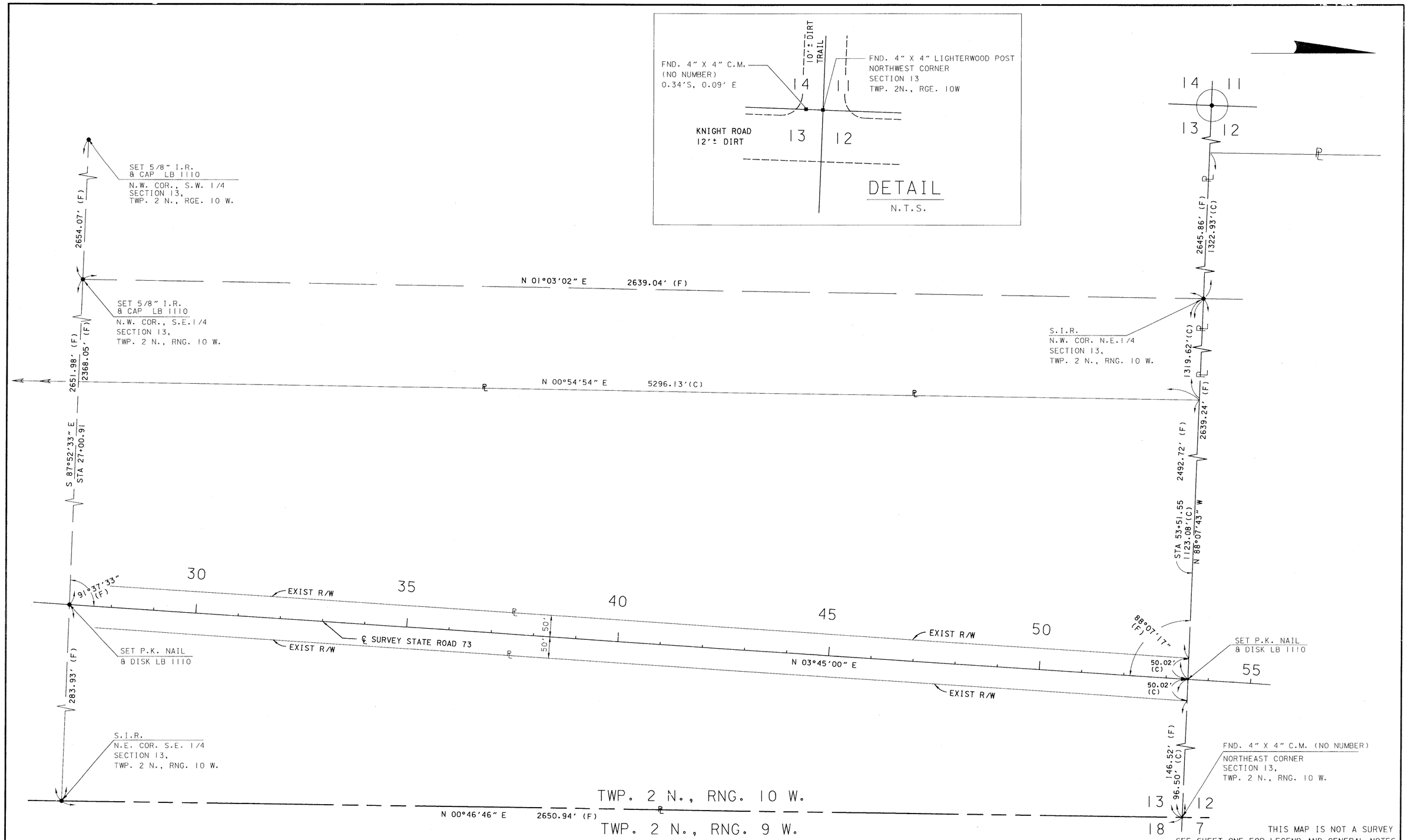

THIS MAP IS NOT A SURVEY
SEE SHEET ONE FOR LEGEND AND GENERAL NOTES

RIGHT OF WAY MAP	FLORIDA DEPARTMENT OF TRANSPORTATION RIGHT OF WAY SURVEYING AND MAPPING	APPROVED BY R G Hood DATE 1-19-96 DISTRICT SURVEYOR ADMIN.	REVISION	BY	DATE	REVISION	BY	DATE		BY	DATE	F.A. PROJECT NO. N / A		MAPS PREPARED BY TOMASINO & ASSOCIATES, INC.	FIELD BOOK NO.'S 20107964 20005837,20005839,20107920,20107922
									PRELIM	BOLOYAN	8/95				
									FINAL	W.PRIDGEN	11/95	STATE ROAD NO. 73 JACKSON COUNTY		W.P.I. NO. 3114671	SCALE: 1" - 100'
									CHECKED	D.HOLUBK	11/95			SECTION 53120-2511	SHEET 4 OF 14

S.R. 73 FROM CALHOUN COUNTY LINE TO S.R. 10 (U.S.90)

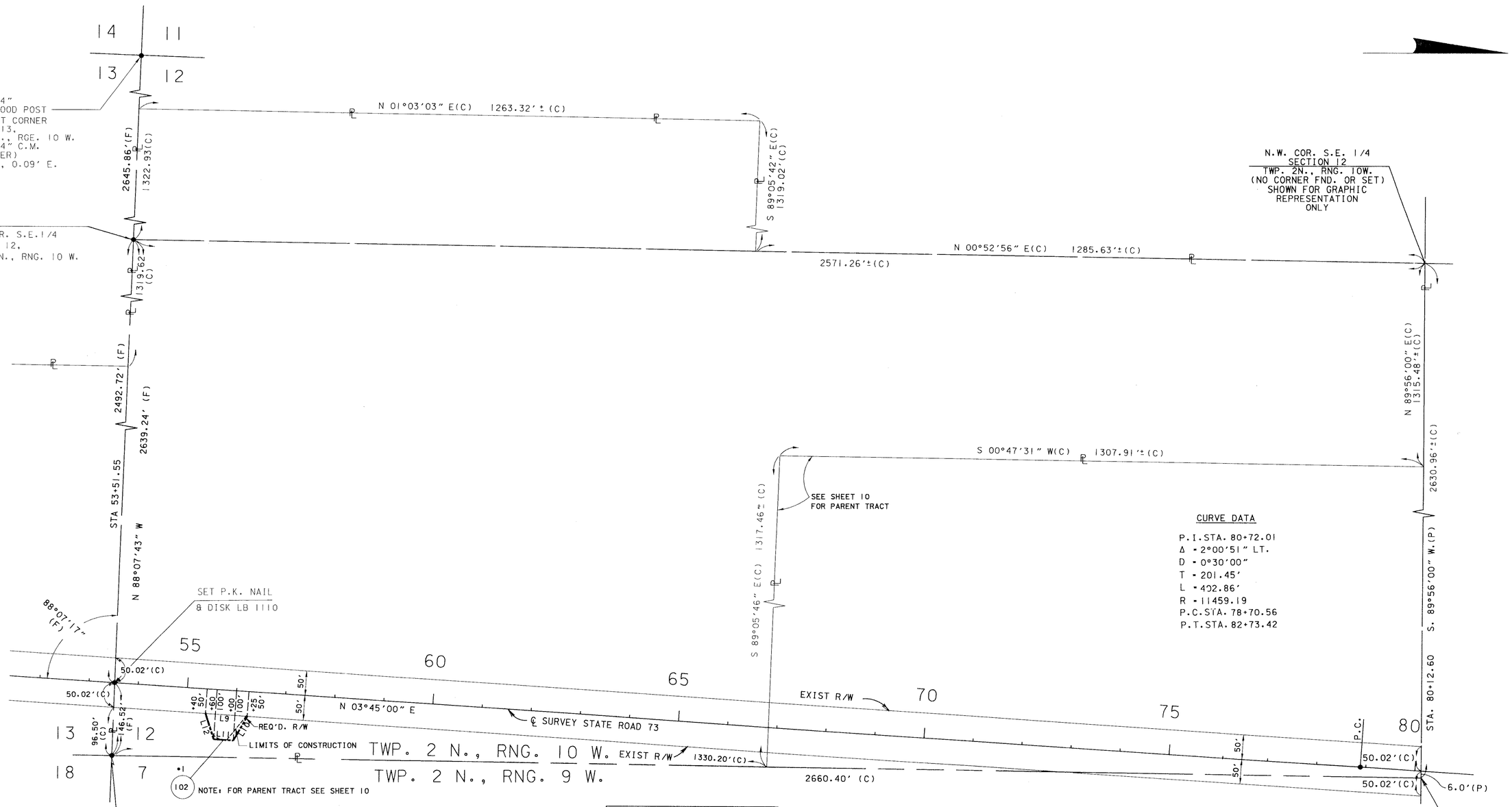

TAKING 102		
L9	85.00'	N.03°45'00"E.
L10	55.90'	S.59°41'06"E.
L11	40.00'	S.03°45'00"W.
L12	53.85'	S.71°56'55"W.

THIS MAP IS NOT A SURVEY
SEE SHEET ONE FOR LEGEND AND GENERAL NOTES

RIGHT OF WAY MAP

FLORIDA DEPARTMENT OF TRANSPORTATION
RIGHT OF WAY SURVEYING AND MAPPING

APPROVED BY: R H Hood — DATE: 1-19-96
DISTRICT SURVEYOR ADMIN.

REVISION	BY	DATE	REVISION	BY	DATE

	BY	DATE
PRELIM	BOLOYAN	8/95
FINAL	W.PRIDGEN	11/95
CHECKED	D.HOLUBK	11/95

F.A. PROJECT NO. N / A
STATE ROAD NO. 73 JACKSON COUNTY

MAPS PREPARED BY TOMASINO & ASSOCIATES., INC.
W.P.I. NO. 3114671
SECTION 53120-2511

FIELD BOOK NO.'S 20107964
20005837,20005839,20107920,20107922
SCALE: 1" = 100'
SHEET 5 OF 14

S.R. 73 FROM CALHOUN COUNTY LINE TO S.R. 10 (U.S.90)

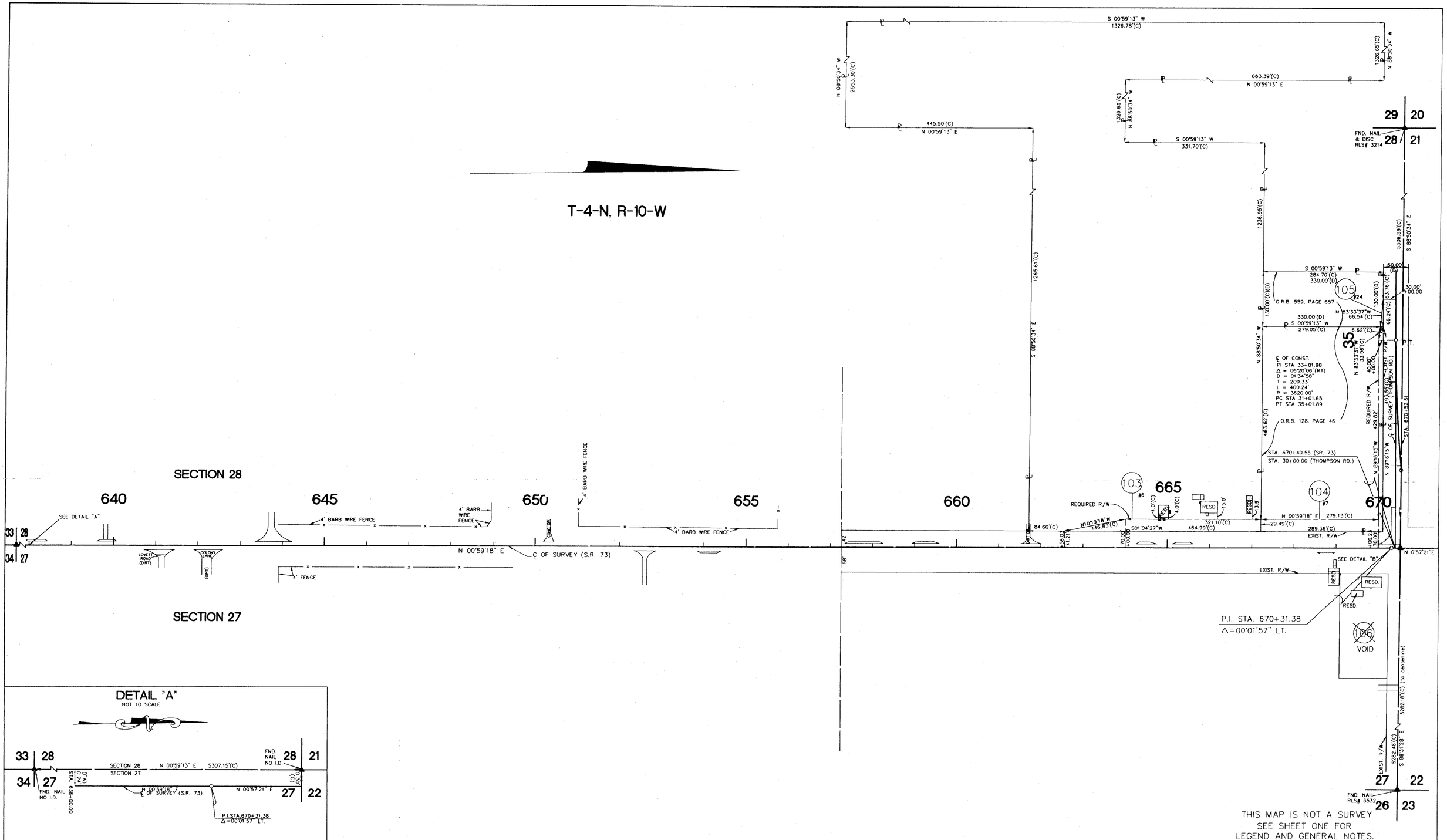

RIGHT OF WAY MAP

FLORIDA DEPARTMENT OF TRANSPORTATION
RIGHT OF WAY SURVEYING AND MAPPING

APPROVED BY: R.A. Hood — DATE: 1-19-96
DISTRICT SURVEYOR ADMINISTRATOR

REVISION	BY	DATE
VOID PAR 106	R.G.	5-2-96
ADD TOPO	R.G.	2-7-96

	BY	DATE
PRELIM	A.E.A.	03/28/95
FINAL	A.E.A.	03/28/95
CHECKED	T.J.T.	03/28/95

F.A. PROJECT NO. N/A

STATE ROAD NO. **73** — **JACKSON** COUNTY

MAPS PREPARED BY: JOHNSON SURVEYORS, INC. 205 E. RAILROAD AVE., CHIPLEY, FL., 32428

W.P.I. NO. 3114671

SECTION 53120-2511

FIELD BOOK NO.'S: 20000153, 20000154

SCALE: 1"=100'

SHEET 6 OF 14

S.R. 73 FROM CALHOUN COUNTY LINE TO S.R. 10 (U.S. 90).

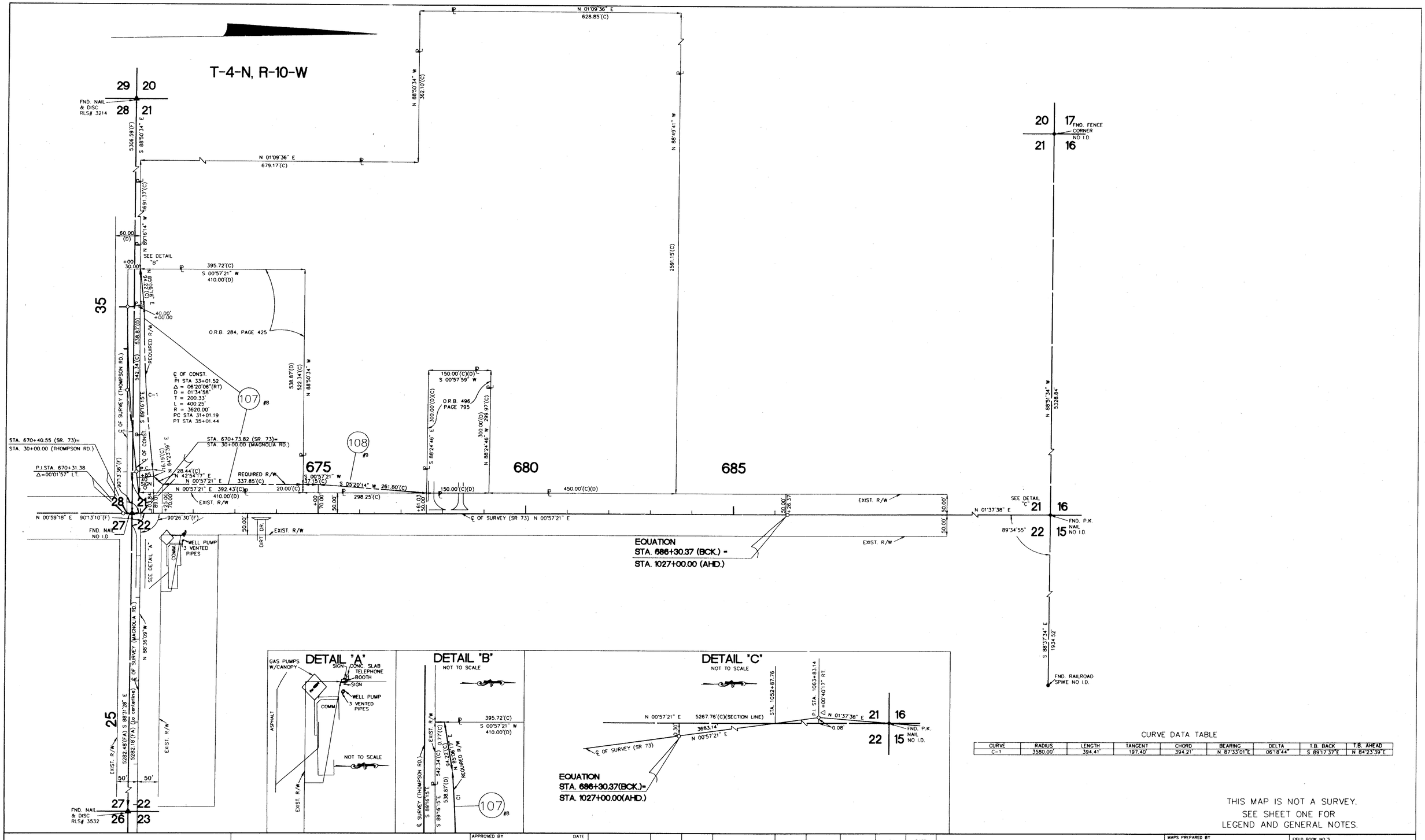

CURVE DATA TABLE

CURVE	RADIUS	LENGTH	TANGENT	CHORD	BEARING	DELTA	T.B. BACK	T.B. AHEAD
C-1	3580.00'	394.41'	197.40'	394.21'	N 87°33'01"E	06°18'44"	S 89°17'37"E	N 84°23'39"E

THIS MAP IS NOT A SURVEY.
SEE SHEET ONE FOR
LEGEND AND GENERAL NOTES.

RIGHT OF WAY MAP

FLORIDA DEPARTMENT OF TRANSPORTATION
RIGHT OF WAY SURVEYING AND MAPPING

APPROVED BY: R B Hood — DISTRICT SURVEYOR ADMINISTRATOR — DATE 1-19-96

REVISION	BY	DATE	REVISION	BY	DATE
			ELIMINATED 700 & 701	R.G.	5-2-96

	BY	DATE
PRELIM	A.E.A.	03/28/95
FINAL	A.E.A.	03/28/95
CHECKED	T.J.T.	03/28/95

F.A. PROJECT NO. N/A

STATE ROAD NO. 73 — **JACKSON** COUNTY

MAPS PREPARED BY: JOHNSON SURVEYORS, INC. 205 E. RAILROAD AVE., CHIPLEY, FL., 32428

W.P.I. NO. 3114671

SECTION 53120-2511

FIELD BOOK NO'S 20000153, 20000154

SCALE: 1"=100'

SHEET 7 OF 14

S.R. 73 FROM CALHOUN COUNTY LINE TO S.R. 10 (U.S. 90).

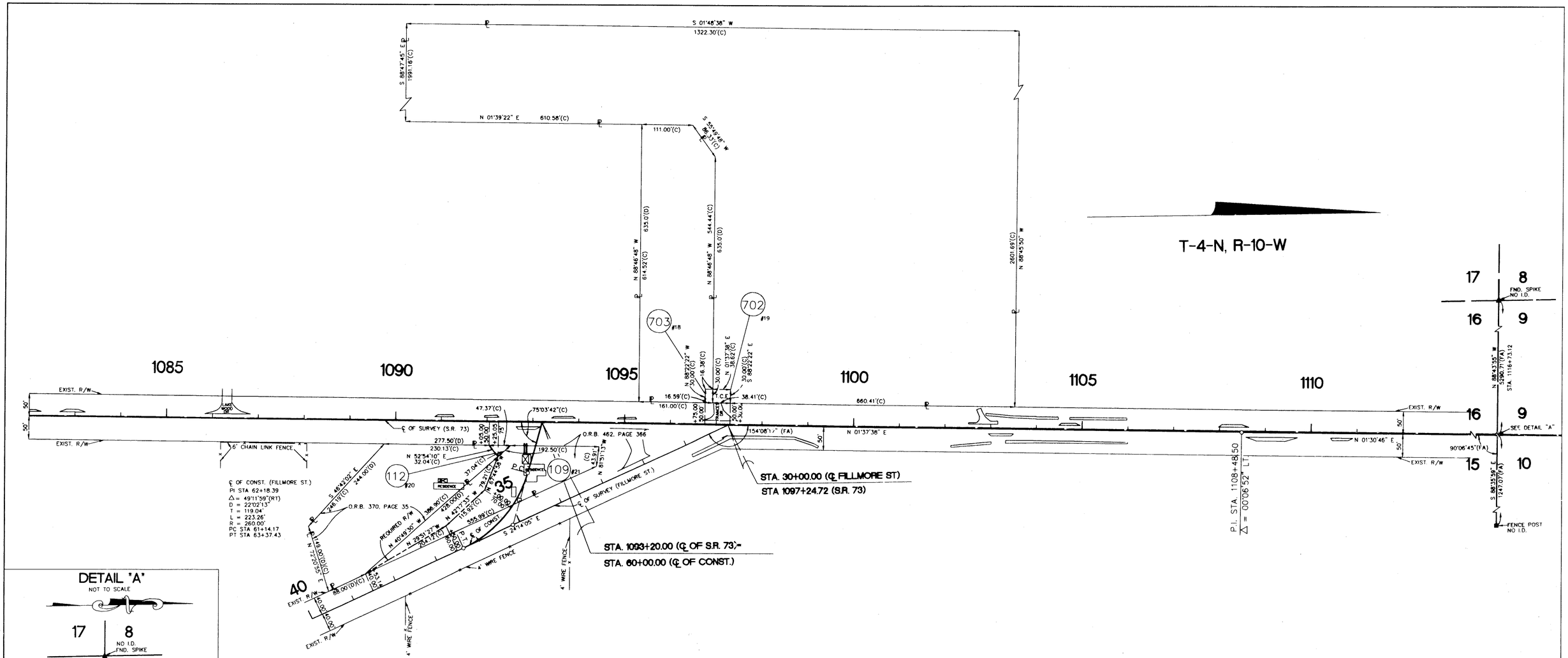

DETAIL "A"

NOT TO SCALE

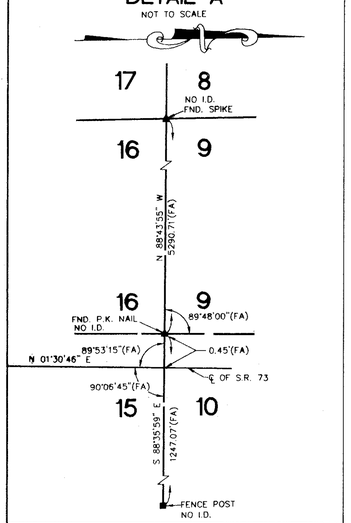

THIS MAP IS NOT A SURVEY
SEE SHEET ONE FOR
LEGEND AND GENERAL NOTES.

RIGHT OF WAY MAP

FLORIDA DEPARTMENT OF TRANSPORTATION
RIGHT OF WAY SURVEYING AND MAPPING

APPROVED BY: R. B. Hood — DATE: 1-19-96
DISTRICT SURVEYOR ADMINISTRATOR

REVISION	BY	DATE	REVISION	BY	DATE
			REV. 702, ADDED 703	R.G.	6-3-96

	BY	DATE
PRELIM	A.E.A.	03/28/95
FINAL	A.E.A.	03/28/95
CHECKED	T.J.T.	03/28/95

F.A. PROJECT NO. N/A

STATE ROAD NO. **73** — **JACKSON** COUNTY

MAPS PREPARED BY
JOHNSON SURVEYORS, INC.
205 E. RAILROAD AVE., CHIPLEY, FL. 32428

W.P.I. NO. 3114671

SECTION 53120-2511

FIELD BOOK NO'S 20000153, 20000154

SCALE: 1"=100'

SHEET 8 OF 14

S.R. 73 FROM CALHOUN COUNTY LINE TO S.R. 10 (U.S. 90).

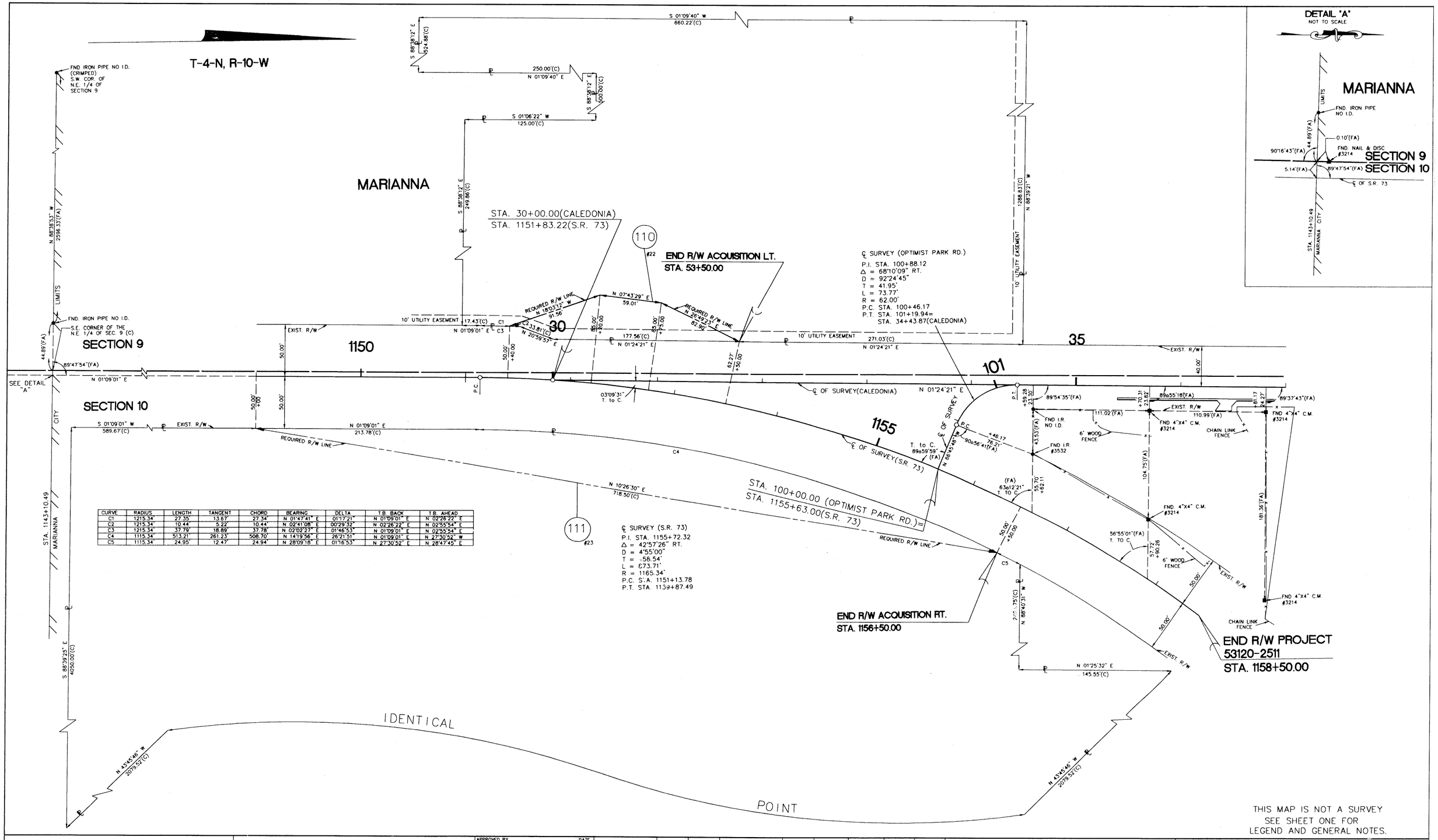

CURVE	RADIUS	LENGTH	TANGENT	CHORD	BEARING	DELTA	T.B. BACK	T.B. AHEAD
C1	1215.34'	27.35'	13.67'	27.34'	N 01°47'41" E	01°17'21"	N 01°09'01" E	N 02°26'22" E
C2	1215.34'	10.44'	5.22'	10.44'	N 02°41'08" E	00°29'32"	N 02°26'22" E	N 02°55'54" E
C3	1215.34'	37.79'	18.89'	37.78'	N 02°02'27" E	01°46'53"	N 01°09'01" E	N 02°55'54" E
C4	1115.34'	513.21'	261.23'	508.70'	N 14°19'56" E	26°21'51"	N 01°09'01" E	N 27°30'52" W
C5	1115.34'	24.95'	12.47'	24.94'	N 28°09'18" E	01°16'53"	N 27°30'52" E	N 28°47'45" E

THIS MAP IS NOT A SURVEY
SEE SHEET ONE FOR
LEGEND AND GENERAL NOTES.

RIGHT OF WAY MAP

FLORIDA DEPARTMENT OF TRANSPORTATION
RIGHT OF WAY SURVEYING AND MAPPING

APPROVED BY: R. H. Hood 1-19-96 — DISTRICT SURVEYOR ADMINISTRATOR — DATE

REVISION	BY	DATE	REVISION	BY	DATE

	BY	DATE
PRELIM	A.E.A.	03/28/95
FINAL	A.E.A.	03/28/95
CHECKED	T.J.T.	03/28/95

F.A. PROJECT NO. N/A
STATE ROAD NO. 73 — JACKSON COUNTY

MAPS PREPARED BY: JOHNSON SURVEYORS, INC. 205 E. RAILROAD AVE., CHIPLEY, FL. 32428
W.P.I. NO. 3114671
SECTION 53120-2511
FIELD BOOK NO.'S 20000153, 20000154
SCALE: 1"=40'
SHEET 9 OF 14

S.R. 73 FROM CALHOUN COUNTY LINE TO S.R. 10 (U.S. 90).

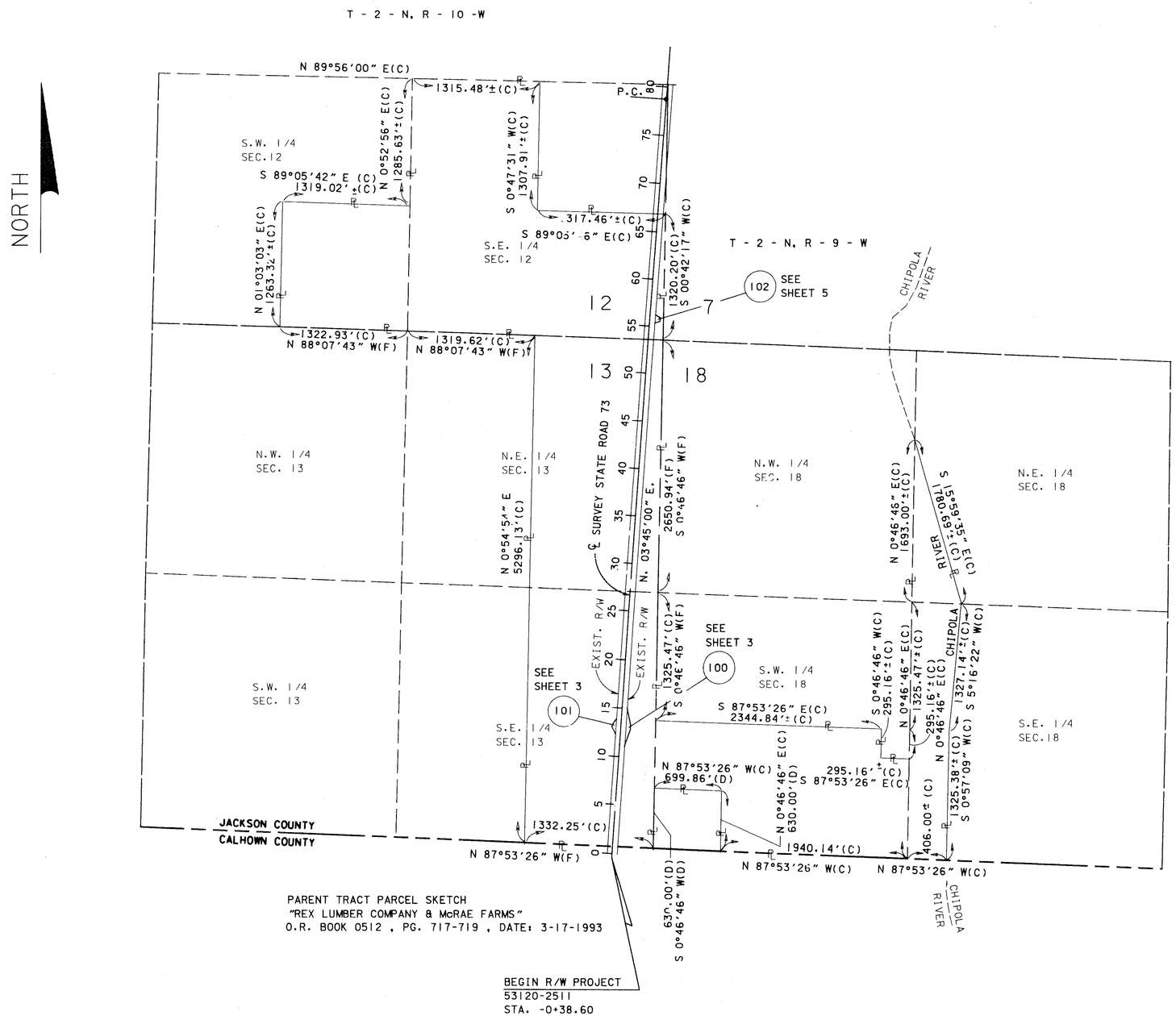

PARENT TRACT PARCEL SKETCH
"REX LUMBER COMPANY & McRAE FARMS"
O.R. BOOK 0512 , PG. 717-719 , DATE: 3-17-1993

BEGIN R/W PROJECT
53120-2511
STA. -0+38.60

PARENT TRACT
PARCEL SKETCHES
THIS MAP IS NOT A SURVEY
SEE SHEET ONE FOR LEGEND AND GENERAL NOTES

RIGHT OF WAY MAP	FLORIDA DEPARTMENT OF TRANSPORTATION RIGHT OF WAY SURVEYING AND MAPPING	APPROVED BY R G Hood DATE 1-19-96 DISTRICT SURVEYOR ADMIN.	REVISION	BY	DATE	REVISION	BY	DATE		BY	DATE	F.A. PROJECT NO. N/A	MAPS PREPARED BY TOMASINO & ASSOCIATES,INC.	FIELD BOOK NO.'S 20107964 20005837,20005839,20107920,20107922
									PRELIM	BOLOYAN	8/95			
									FINAL	W.PRIDGEN	11/95	STATE ROAD NO.73 JACKSON COUNTY	W.P.I. NO. 3114671	SCALE:1" = 600'
									CHECKED	D.HOLUBK	11/95		SECTION 53120-2511	SHEET 10 OF 14

S.R. 73 FROM CALHOUN COUNTY LINE TO S.R. 10 (U.S.90)

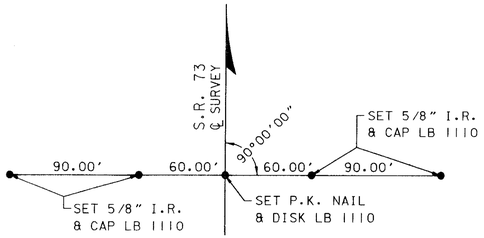

BEGIN R/W PROJECT
STA. -0+38.60

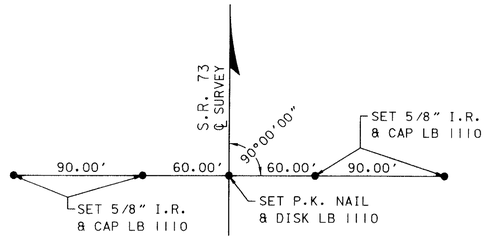

STA. 8+00.00

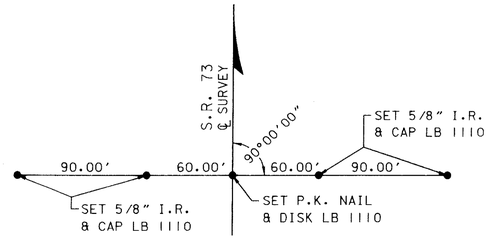

STA. 18+00.00

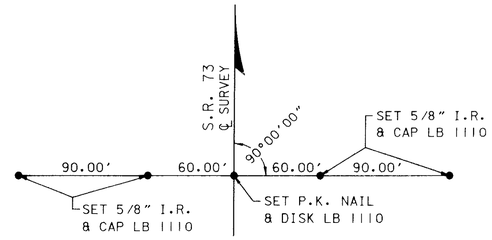

STA. 27+00.00

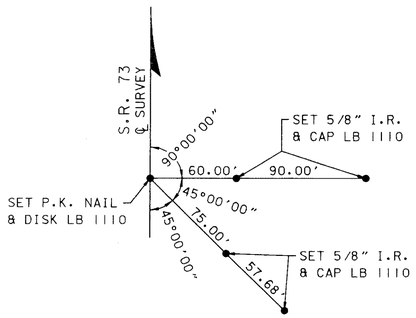

STA. 41+00.00

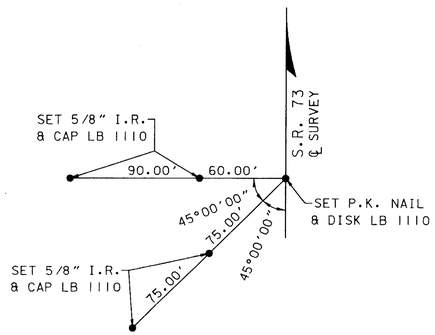

STA. 54+00.00

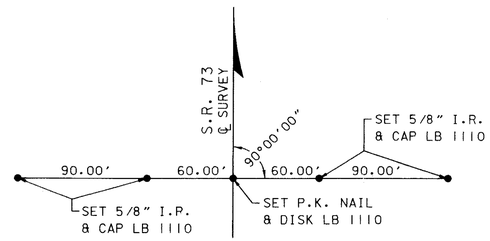

STA. 68+00.00

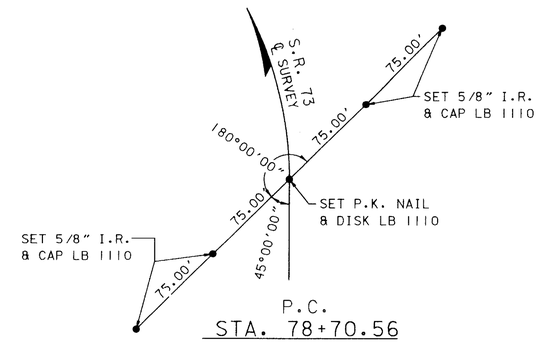

P.C.
STA. 78+70.56

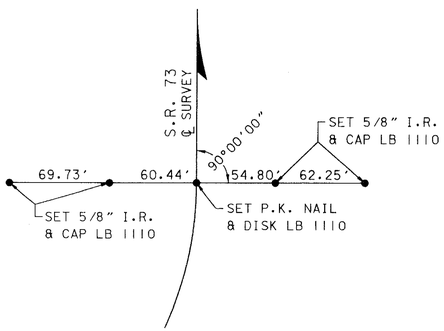

P.T.
STA. 82+73.42

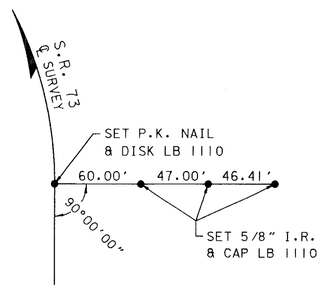

P.C.
STA. 201+15.96

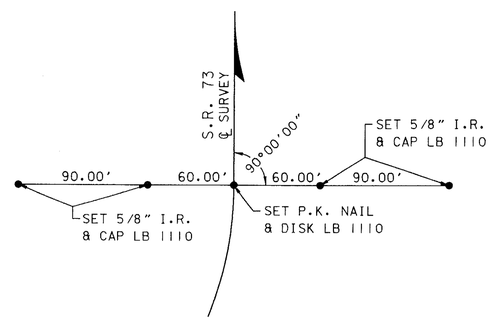

P.T.
STA. 256+29.52

REFERENCE POINTS
NOT TO SCALE

THIS MAP IS NOT A SURVEY
SEE SHEET ONE FOR LEGEND AND GENERAL NOTES

RIGHT OF WAY MAP	FLORIDA DEPARTMENT OF TRANSPORTATION RIGHT OF WAY SURVEYING AND MAPPING	APPROVED BY R B Hood 1-19-96 DISTRICT SURVEYOR ADMIN.	REVISION	BY	DATE	REVISION	BY	DATE		BY	DATE	F.A. PROJECT NO. N / A	MAPS PREPARED BY TOMASINO & ASSOCIATES, INC.	FIELD BOOK NO.'S 20107964 20005837, 20005839, 20107920, 20107922
									PRELIM	BOLOYAN	8/95		W.P.I. NO. 3114671	SCALE: N.T.S.
									FINAL	W.PRIDGEN	11/95	STATE ROAD NO. 73 JACKSON COUNTY		
									CHECKED	D.HOLUBK	11/95		SECTION 53120-2511	SHEET 11 OF 14

S.R. 73 FROM CALHOUN COUNTY LINE TO S.R. 10 (U.S.90)

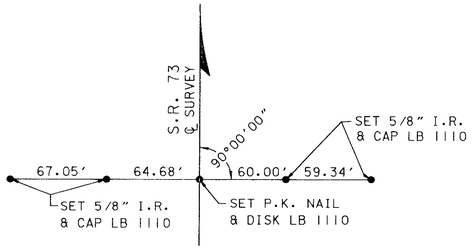

STA. 300+94.58

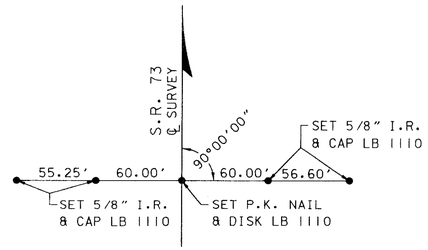

STA. 314+00.00

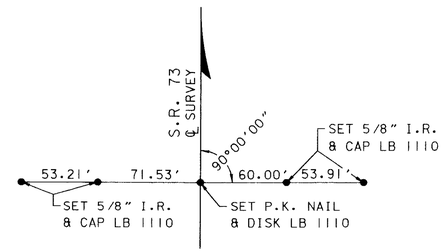

STA. 320+91.40

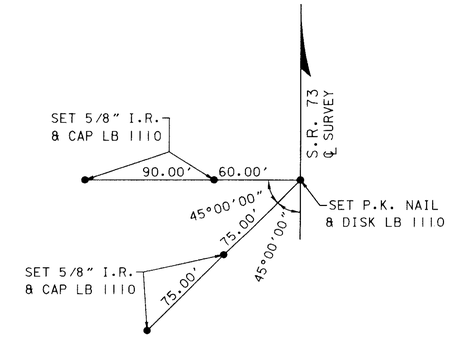

STA. 335+00.00

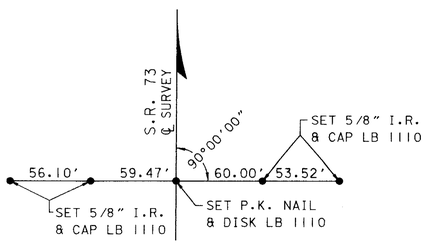

STA. 349+00.00

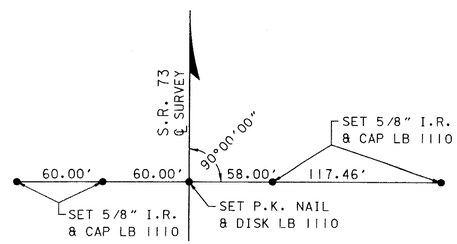

STA. 361+40.98

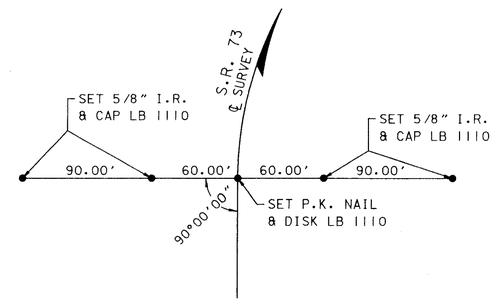

P.C.
STA. 371+16.82

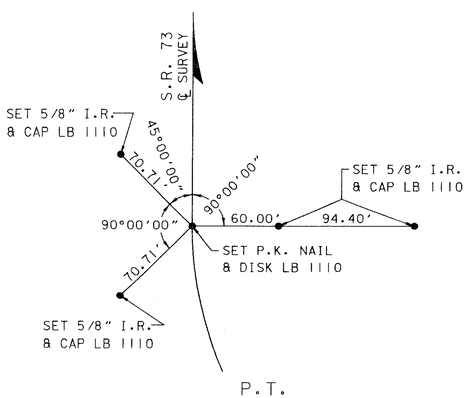

P.T.
STA. 384+90.20

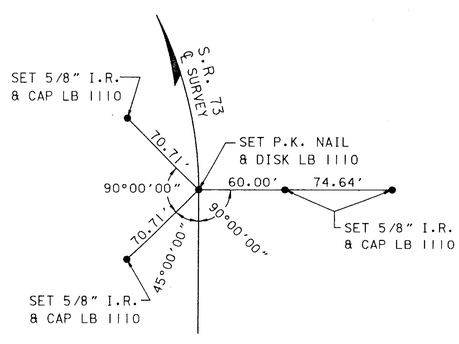

P.C.
STA. 386+80.44

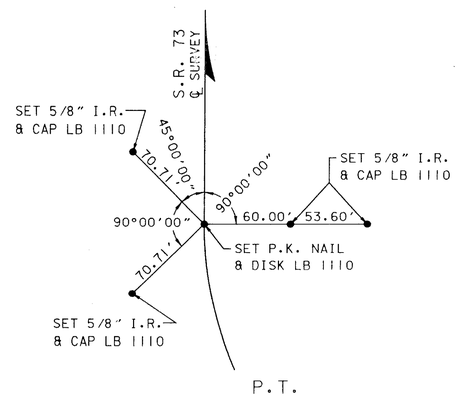

P.T.
STA. 409+00.43

REFERENCE POINTS
NOT TO SCALE

THIS MAP IS NOT A SURVEY
SEE SHEET ONE FOR LEGEND AND GENERAL NOTES

RIGHT OF WAY MAP	FLORIDA DEPARTMENT OF TRANSPORTATION RIGHT OF WAY SURVEYING AND MAPPING	APPROVED BY R. B. Hood 1-19-96 DISTRICT SURVEYOR ADMIN.	DATE	REVISION	BY	DATE	REVISION	BY	DATE		BY	DATE	F.A. PROJECT NO. N / A	MAPS PREPARED BY TOMASINO & ASSOCIATES, INC.	FIELD BOOK NO.'S 20107964, 20005837,20005839,20107920,20107922		
										PRELIM	BOLOYAN	8/95		W.P.I. NO. 3114671	SCALE: N.T.S.		
										FINAL	W.PRIDGEN	11/95	STATE ROAD NO. 73 JACKSON COUNTY	SECTION 53120-2511		SHEET 12 OF 14	
										CHECKED	D.HOLUBK	11/95					

S.R. 73 FROM CALHOUN COUNTY LINE TO S.R. 10 (U.S.90)

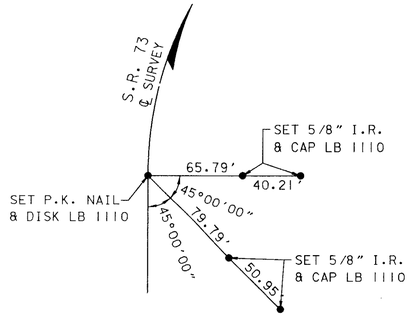

P.C.
STA. 461+46.47

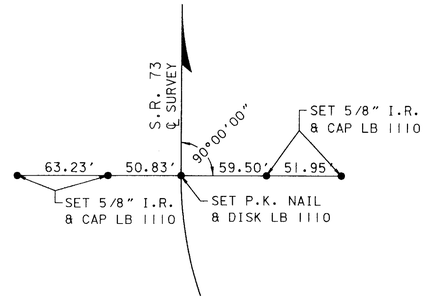

P.T.
STA. 480+09.40

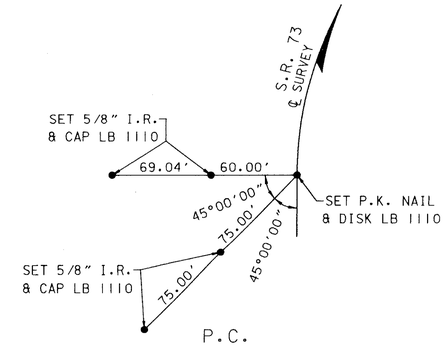

P.C.
STA. 509+63.42

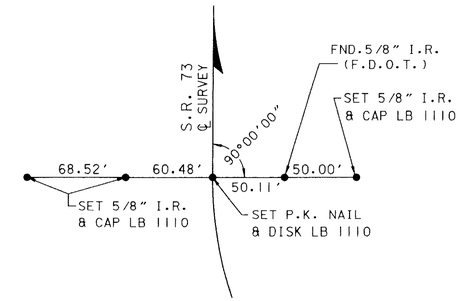

P.T.
STA. 522+61.00

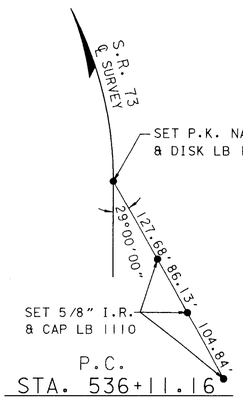

P.C.
STA. 536+11.16

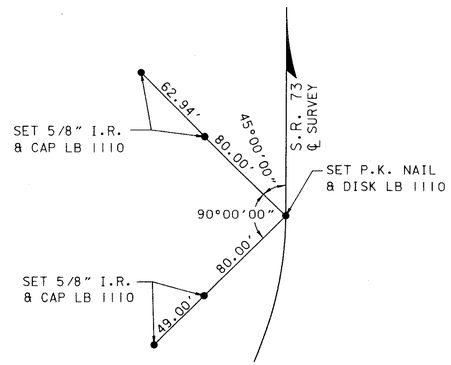

P.T.
STA. 560+20.01

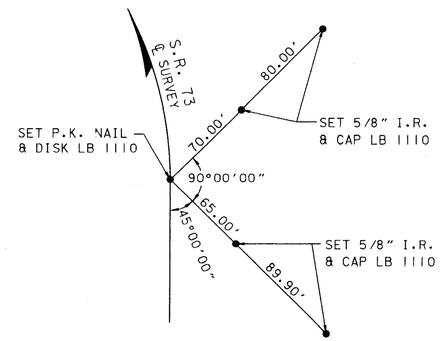

P.C.
STA. 597+96.76

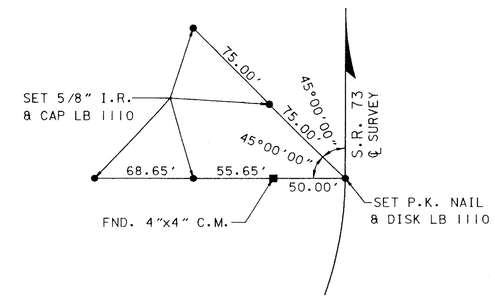

P.T.
STA. 604+19.49

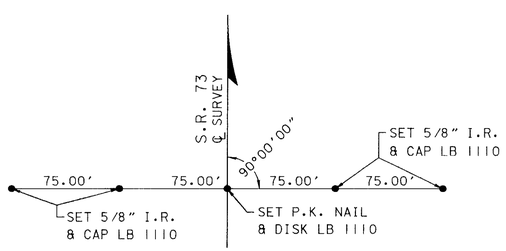

P.I.
STA. 670+31.38

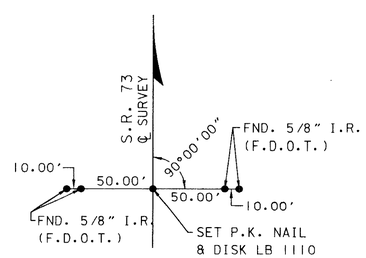

STA. 686+30.37

REFERENCE POINTS
NOT TO SCALE
THIS MAP IS NOT A SURVEY
SEE SHEET ONE FOR LEGEND AND GENERAL NOTES

RIGHT OF WAY MAP	FLORIDA DEPARTMENT OF TRANSPORTATION RIGHT OF WAY SURVEYING AND MAPPING	APPROVED BY R L Hood DATE 1-15-96 DISTRICT SURVEYOR ADMIN.	REVISION	BY	DATE	REVISION	BY	DATE		BY	DATE	F.A. PROJECT NO. N / A	MAPS PREPARED BY TOMASINO & ASSOCIATES, INC.	FIELD BOOK NO.'S 20107964, 20005837, 20005839, 20107920, 20107922
									PRELIM	BOLOYAN	8/95		W.P.I. NO. 3114671	SCALE: N.T.S.
									FINAL	W.PRIDGEN	11/95	STATE ROAD NO. 73 JACKSON COUNTY	SECTION 53120-2511	SHEET 13 OF 14
									CHECKED	D.HOLUBK	11/95			

S.R. 73 FROM CALHOUN COUNTY LINE TO S.R. 10 (U.S.90)

REFERENCE POINTS

LEGEND: ⦶=Set 1/2" Rebar and Yellow cap stamped LB #4346, unless otherwise noted.
⚠=Set PK Nail and Disc

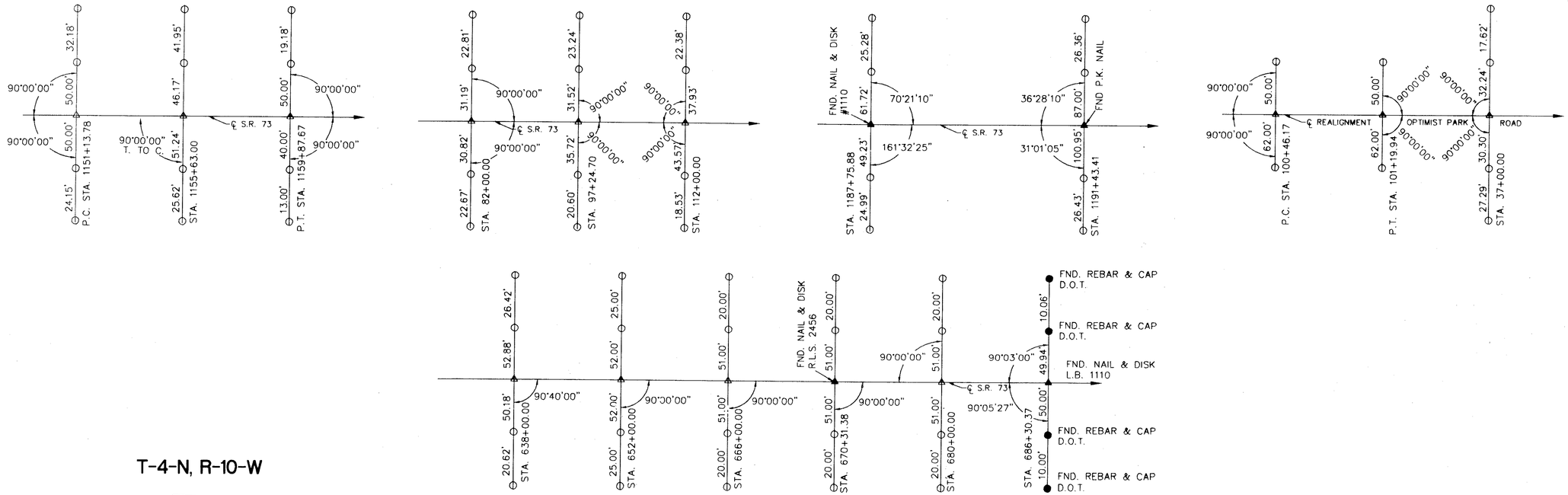

T-4-N, R-10-W

NOT TO SCALE

TABLE OF OWNERSHIPS

PARCEL NO.	SHEET NO.	NAME	AREA TAKEN	REMAINDER LEFT	REMAINDER RIGHT	COMMENTS	RECORDING DATA
100	3	REX LUMBER & McRAE FARMS	11125 sq. ft.	410.676 AC.	0		O.R.B. 614, PAGE 589
101	3	REX LUMBER & McRAE FARMS	3801 sq. ft.	410.676 AC.	0		O.R.B. 614, PAGE 591
102	5	REX LUMBER & McRAE FARMS	3125 sq. ft.	410.676 AC.	0		O.R.B. 614, PAGE 593
103	6	LOLA EXUM	11480 sq. ft.	76.321 AC.	0		
104	6	DOUGLAS B. STEWART, ETAL	13172 sq. ft.	2.954 AC.	0		
105	6	ESTHER BOOTH	219 sq. ft.	0.846 AC.	0		O.R.B. 613, PAGE 236
~~106~~	~~6~~	~~ANDREW SWAILS, ETUX~~	~~551 sq. ft.~~	~~0~~	~~0.740 AC.~~	VOID	
107	7	WALTER F. FORAN	16531 sq. ft.	4.532 AC.	0		O.R.B. 614, PAGE 600
108	7	FLORIDA LAND TITLE & TRUST CO	3354 sq. ft.	0	65.763 AC.		O.R.B. 613, PAGE 233
109	8	MARGARET D. BASS, ETVIR	0.651 AC.	0	9486 sq. ft.		O.R.B. 614, PAGE 189
110	9	STEPHEN M. COUTURIER	5625 sq. ft.	15.751 AC.	0		
111	9	REUBEN BONTRAGER, ETUX	0.514 AC	0	102.070 AC.		
112	8	LOU L. BETHEA, ETAL	592 sq. ft.	0	1.511 AC.		O.R.B. 614, PAGE 60
~~700~~	~~7~~	~~STEVEN R. FORAN~~	~~2040 sq. ft.~~	~~0~~	~~6936 sq. ft.~~	ELIMINATED	
~~701~~	~~7~~	~~ANNIE PADGETT, ETAL~~	~~3215 sq. ft.~~	~~0~~	~~2.117 AC.~~	ELIMINATED	
702	8	NORMA T. STRICKLAND, ETAL	1155 sq. ft.	69.715 AC.	0	TEMPORARY CONSTRUCTION EASEMENT	
703	8	GERALD LEE CHATWOOD , ETAL	495 sq. ft.	2.231 AC.	0	TEMPORARY CONSTRUCTION EASEMENT	

THIS MAP IS NOT A SURVEY
SEE SHEET ONE FOR
LEGEND AND GENERAL NOTES.

RIGHT OF WAY MAP

FLORIDA DEPARTMENT OF TRANSPORTATION
RIGHT OF WAY SURVEYING AND MAPPING

APPROVED BY: R. L. Hood — DATE: 1-19-96
DISTRICT SURVEYOR ADMINISTRATOR

REVISION	BY	DATE
REV. 702, ADD 703	R.G.	6-3-96
REV. 103 & 104, VOID 106 ELIMINATED 700 & 701	R.G.	5-2-96

	BY	DATE
PRELIM	A.E.A.	03/29/95
FINAL	A.E.A.	03/29/95
CHECKED	T.J.T.	03/29/95

F.A. PROJECT NO. N/A
STATE ROAD NO. **73**
JACKSON COUNTY

MAPS PREPARED BY
JOHNSON SURVEYORS, INC.
205 E. RAILROAD AVE., CHIPLEY, FL. 32428
W.P.I. NO. 3114671
SECTION 53120-2511

FIELD BOOK NO'S 20000153, 20000154
SCALE: NOT TO SCALE
SHEET 14 OF 14

S.R. 73 FROM CALHOUN COUNTY LINE TO S.R. 10 (U.S. 90).