FED. ROAD DIST. No.	STATE	FED. AID PROJ. No.	FISCAL YEAR	SHEET NO.	TOTAL SHEETS
8	FLA.	W.P.M.S.-W.P.S.O. 166-C	38	1 of 1	

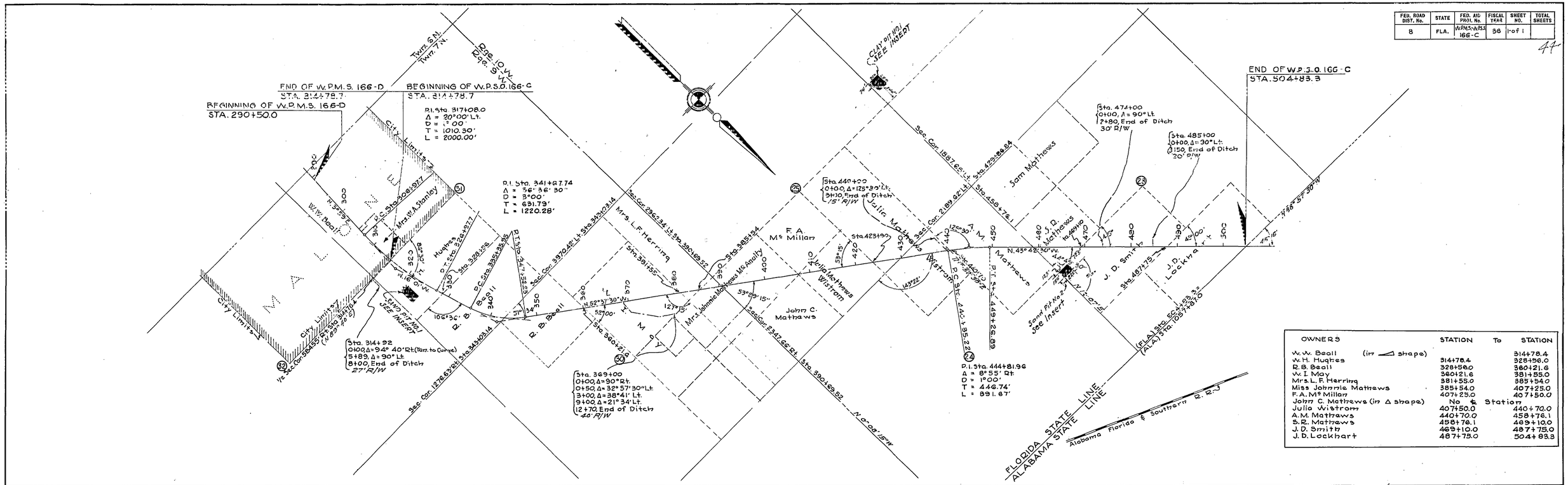

OWNERS	STATION	To	STATION
W. W. Beall (in ◿ shape)			314+78.4
W. H. Hughes	314+78.4		328+58.0
R. B. Beall	328+58.0		360+21.6
W. I. May	360+21.6		381+55.0
Mrs. L. F. Herring	381+55.0		385+54.0
Miss Johnnie Mathews	385+54.0		407+25.0
F. A. Mc Millan	407+25.0		407+50.0
John C. Mathews (in Δ shape)	No.	To	Station
Julia Wistrom	407+50.0		440+70.0
A. M. Mathews	440+70.0		458+76.1
S. R. Mathews	458+76.1		469+10.0
J. D. Smith	469+10.0		487+75.0
J. D. Lockhart	487+75.0		504+83.3

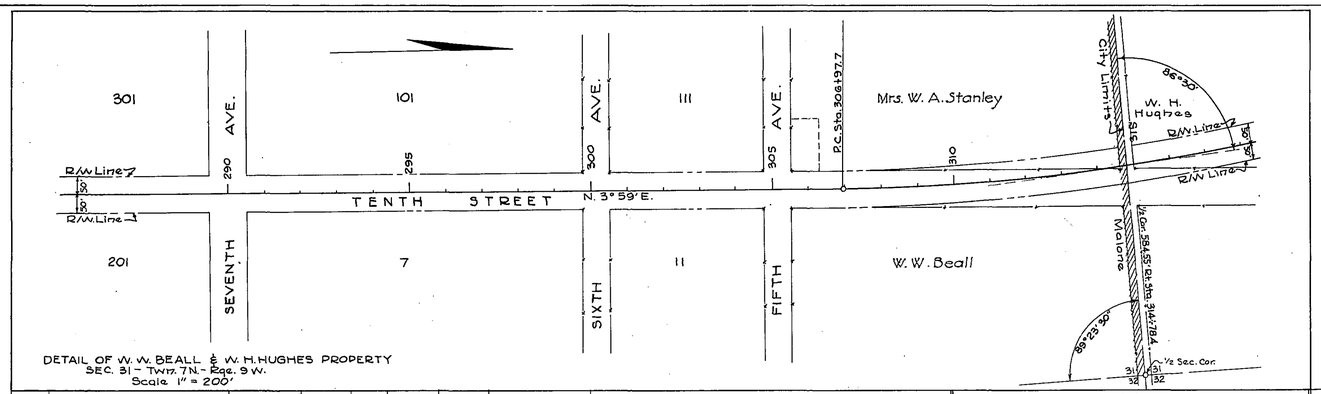

DETAIL OF W. W. BEALL & W. H. HUGHES PROPERTY
SEC. 31 - Twp. 7N. - Rge. 9 W.
Scale 1" = 200'

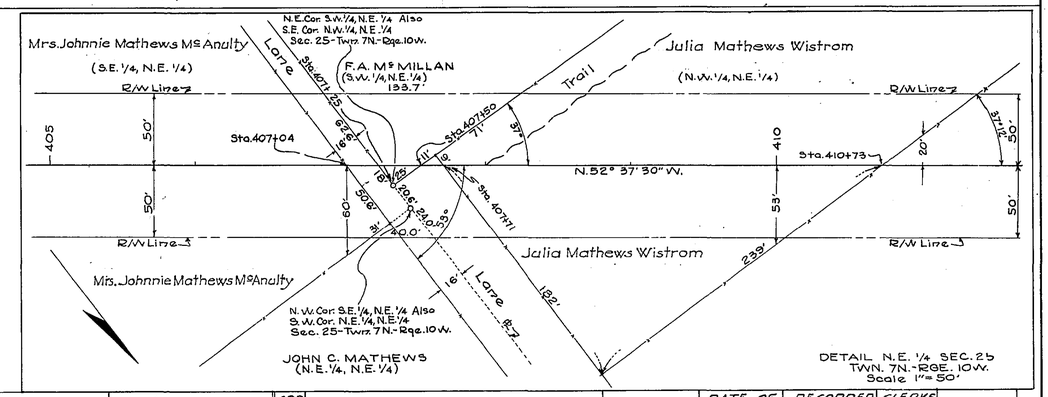

DETAIL N.E. 1/4 SEC. 25
TWN. 7N. - RGE. 10W.
Scale 1" = 50'

S.R.D. NO.	Grantor	Instrument	Date of Execution	Recorded Book	Recorded Page	Clerk's Number	Remarks
1	J.D. Smith & wife	Q.C.Deed	7/15/36	281	318-19	124260	R W
2	F.A.McMillan & wife	Q.C.Deed	7/18/36	281	319-20	124281	R W
3	R.B. Beall & wife	Q.C.Deed	7/18/36	281	316-18	124279	R W
4	W.H.Hughes & wife	Q.C.Deed	6/11/36	278	366-67	123178	R W
5	Mrs M.M.Medlock & husband	Q.C.Deed	6/11/36	278	364-65	123176	R W
6	Mrs Fannie Herring, widow	Q.C.Deed	6/11/36	278	397-98	123187	R W
7	Julia M.Wistrom & husband	Q.C.Deed	6/11/36	278	383	123175	R W
8	W.H.Hughes & wife	Perp.Easement	6/11/36	278	365-66	123177	Drainage Ditch
9	J.C.Mathews & wife	Q.C.Deed	6/11/36	278	388-89	123178	R W
10	J.H.LocKhart, widower	Q.C.Deed	6/11/36	278	389-90	123180	R W
11	S.R.Mathews & wife	Q.C.Deed	6/11/36	278	390-91	123181	R W
12	A.M.Mathews & wife	Q.C.Deed	6/11/36	278	391-92	123182	R W
13	J.M.Wistrom & husband	Perp.Easement	6/11/36	278	392-93	123185	R W
14	Johnnie M.Mc.Anulty & husband	Q.C.Deed	6/11/36	278	394-95	123184	R W
15	Johnnie M.Mc.Anulty & husband	Q.C.Deed	6/11/36	278	395-96	123185	R W
16	Willie I. May & husband	Q.C.Deed	6/11/36	278	396-97	123186	R W
17	Willie I. May & husband	Perp.Easement	6/11/36	278	398-99	123188	Drainage Ditch
18	Turpentine & Rosin Factors, Inc.	Satisfact. Mortg.		F	173-75	123190	L.F. Herring
19	E.C. Culbreth & wife	Perp. Easement					Drainage Ditch
20	W.H. Hughes & wife	Easement	10/1/36	281	314-15	124249	Borrow Pit
21	Julia Westrom	Easement	1/26/37	288	116-17	125818	Borrow Pit
22	W.H. Hughes & wife	Q.C. Deed	2/2/37	288	201-09	126705	R/W
23	E. Culbreth & wife	Easement	2/19/37	288	187-88	126506	Borrow Pit
24	W.P. McMillan	Easement	2/19/37	288	186-87	126507	" "

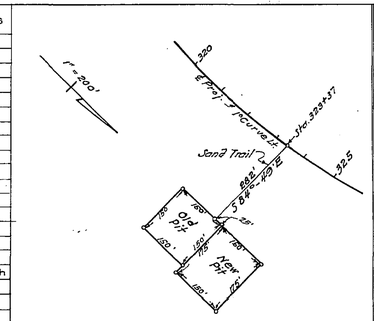

DETAIL OF SAND PIT NO. 1

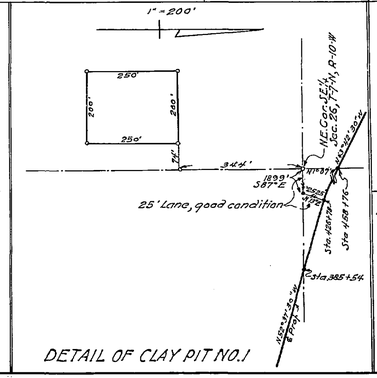

DETAIL OF CLAY PIT NO. 1

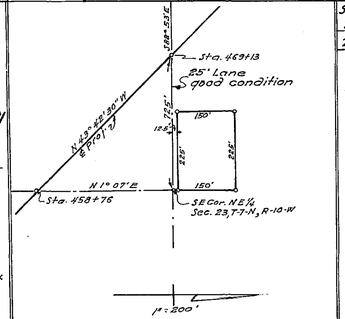

DETAIL OF SAND PIT NO. 2

S.R.D. NO.	GRANTOR (Continued)	INSTRUMENT	DATE OF EXEC.	RECORDED BOOK	PAGE	CLERKS NO.	REMARKS
25	W. H. Hughes	Q. C. Deed	2-10-37	307	205	136829	B. P.

July 2, 1940
According to abstract information furnished this office the documents listed above complete the R/W required for this project.

Div. Engr. of R/W

ROAD (141) 71 Sec. 5310

The above shows existing alignment as of July 26, 1939.

Div. Engr. of R/W.

STATE OF FLORIDA
STATE ROAD DEPARTMENT

RIGHT OF WAY MAP - PROJ. 166-C

JACKSON COUNTY - SCALE 1" = 1000'

	Names	Dates	Approved by
Designed			
Drawn			Bridge Engineer.
Traced			State Highway Engineer.
Checked			Drawing / Index No.
Revised			

43 2