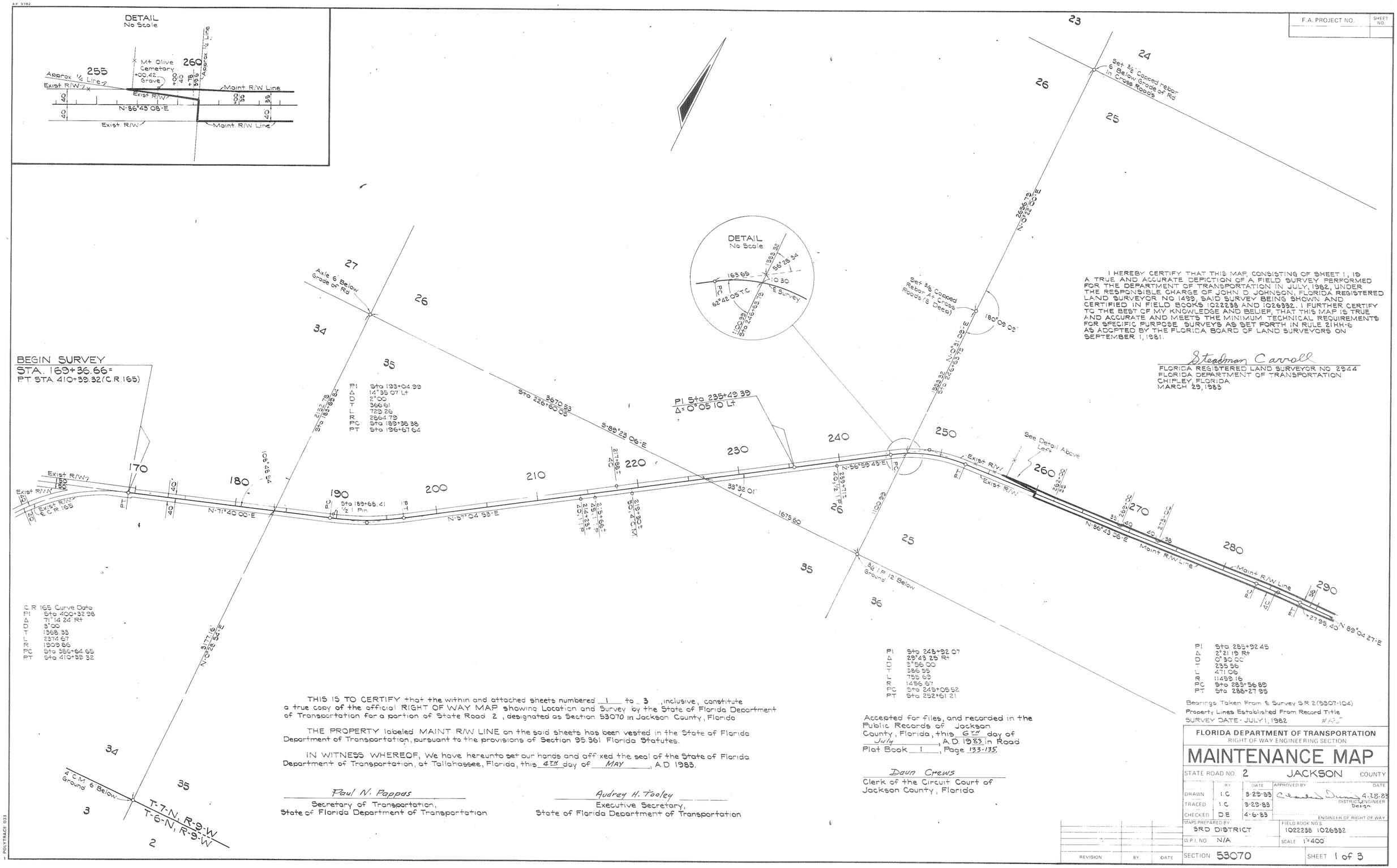

PI Sta 193+04.99
Δ 14°35'07" Lt
D 2°00'
T 366.61
L 729.26
R 2864.79
PC Sta 189+38.38
PT Sta 196+67.64

PI Sta 235+49.39
Δ = 0°05'10" Lt.

C.R. 165 Curve Data
PI Sta 400+32.98
Δ 71°14'24" Rt
D 3°00'
T 1368.33
L 2374.67
R 1909.86
PC Sta 386+64.65
PT Sta 410+39.32

PI Sta 248+92.07
Δ 29°43'25" Rt
D 3°56'00"
T 386.55
L 755.69
R 1456.67
PC Sta 245+05.52
PT Sta 252+61.21

PI Sta 285+92.45
Δ 2°21'19" Rt
D 0°30'00"
T 235.56
L 471.06
R 11459.16
PC Sta 283+56.89
PT Sta 288+27.95

Bearings Taken From ℄ Survey S.R. 2 (5307-104)
Property Lines Established From Record Title
SURVEY DATE - JULY 1, 1982 #125

I HEREBY CERTIFY THAT THIS MAP, CONSISTING OF SHEET 1, IS A TRUE AND ACCURATE DEPICTION OF A FIELD SURVEY PERFORMED FOR THE DEPARTMENT OF TRANSPORTATION IN JULY, 1982, UNDER THE RESPONSIBLE CHARGE OF JOHN D. JOHNSON, FLORIDA REGISTERED LAND SURVEYOR NO. 1499, SAID SURVEY BEING SHOWN AND CERTIFIED IN FIELD BOOKS 1022238 AND 1026332. I FURTHER CERTIFY TO THE BEST OF MY KNOWLEDGE AND BELIEF, THAT THIS MAP IS TRUE AND ACCURATE AND MEETS THE MINIMUM TECHNICAL REQUIREMENTS FOR SPECIFIC PURPOSE SURVEYS AS SET FORTH IN RULE 21HH-6 AS ADOPTED BY THE FLORIDA BOARD OF LAND SURVEYORS ON SEPTEMBER 1, 1981.

Steadman Carroll
FLORIDA REGISTERED LAND SURVEYOR NO. 2944
FLORIDA DEPARTMENT OF TRANSPORTATION
CHIPLEY, FLORIDA
MARCH 29, 1983

THIS IS TO CERTIFY that the within and attached sheets numbered 1 to 3, inclusive, constitute a true copy of the official RIGHT OF WAY MAP showing Location and Survey by the State of Florida Department of Transportation for a portion of State Road 2, designated as Section 53070 in Jackson County, Florida.

THE PROPERTY labeled MAINT. R/W LINE on the said sheets has been vested in the State of Florida Department of Transportation, pursuant to the provisions of Section 95.361 Florida Statutes.

IN WITNESS WHEREOF, We have hereunto set our hands and affixed the seal of the State of Florida Department of Transportation, at Tallahassee, Florida, this 4TH day of MAY, A.D. 1983.

Paul N. Pappas
Secretary of Transportation,
State of Florida Department of Transportation

Audrey H. Tooley
Executive Secretary,
State of Florida Department of Transportation

Accepted for files, and recorded in the Public Records of Jackson County, Florida, this 6TH day of July, A.D. 1983 in Road Plat Book 1, Page 133-135.

Daun Crews
Clerk of the Circuit Court of Jackson County, Florida

F.A. PROJECT NO.	SHEET NO.

FLORIDA DEPARTMENT OF TRANSPORTATION
RIGHT OF WAY ENGINEERING SECTION

MAINTENANCE MAP

STATE ROAD NO. 2 JACKSON COUNTY

	BY	DATE	APPROVED BY	DATE
DRAWN	I.C.	3-29-83	[signature]	4-28-83
TRACED	I.C.	3-29-83	DISTRICT ENGINEER Design	
CHECKED	D.E.	4-6-83	ENGINEER OF RIGHT OF WAY	

MAPS PREPARED BY: 3RD DISTRICT
FIELD BOOK NO.S: 1022238 1026332
W.P.I. NO. N/A
SCALE 1"=400'
SECTION 53070
SHEET 1 of 3

REVISION	BY	DATE

S.R. 2 - FROM C.R. 165 TO GEORGIA STATE LINE

POLYTRACE 033

A.F. 9782

F.A. PROJECT NO.	SHEET NO.

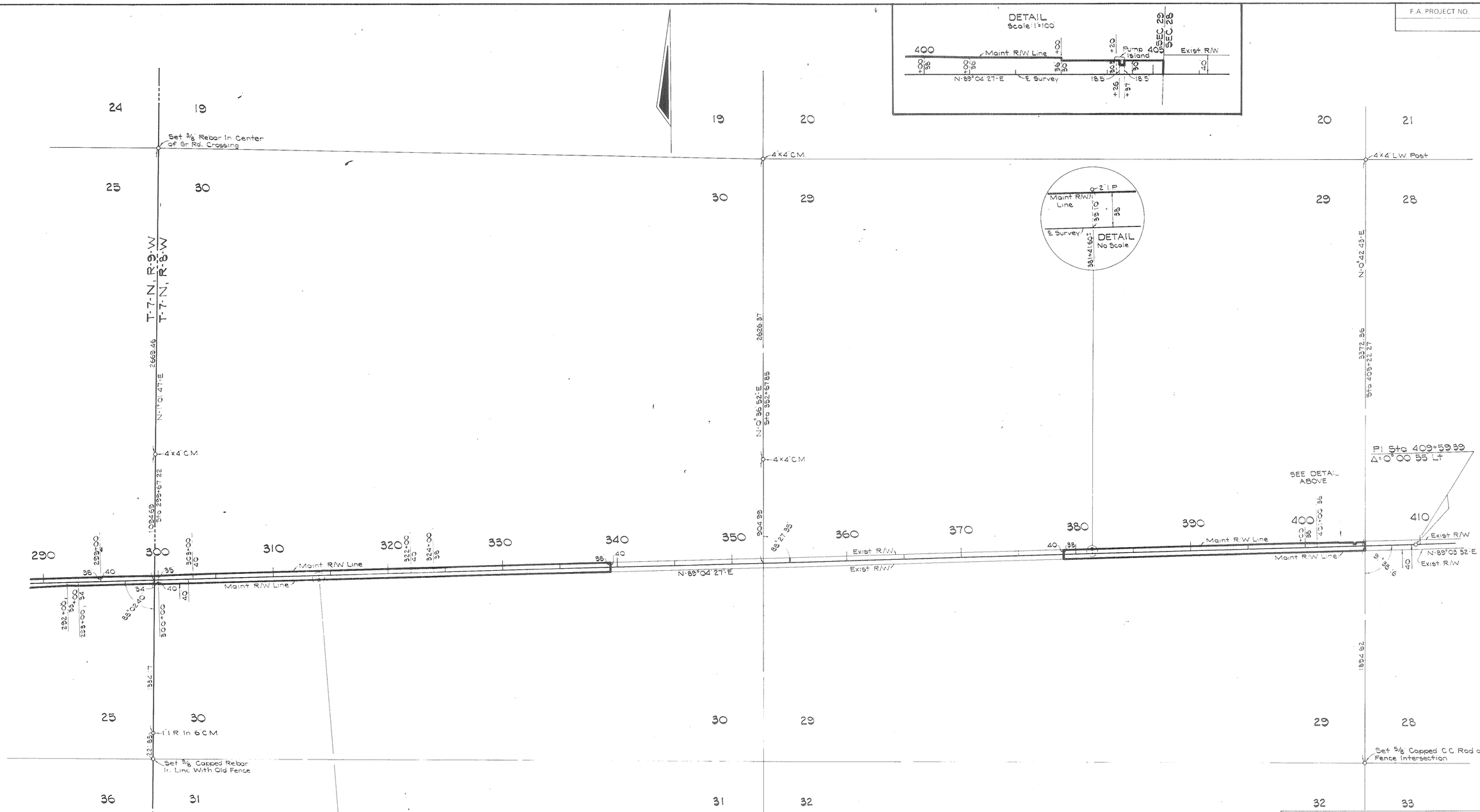

FLORIDA DEPARTMENT OF TRANSPORTATION
RIGHT OF WAY ENGINEERING SECTION

MAINTENANCE MAP

STATE ROAD NO. 2 — JACKSON COUNTY

	BY	DATE	APPROVED BY	DATE
DRAWN	I.C.	3-29-83		4-28-83
TRACED	I.C.	3-29-83	DISTRICT ENGINEER	
CHECKED	D.E.	4-6-83	ENGINEER OF RIGHT OF WAY	

MAPS PREPARED BY: 3RD DISTRICT — FIELD BOOK NOS. 1022238 1026332

W.P.I. NO. N/A — SCALE 1"=400'

REVISION	BY	DATE

SECTION 53070 — SHEET 2 of 3

S.R. 2 - FROM C.R. 165 TO GEORGIA STATE LINE

POLYTRACE 033

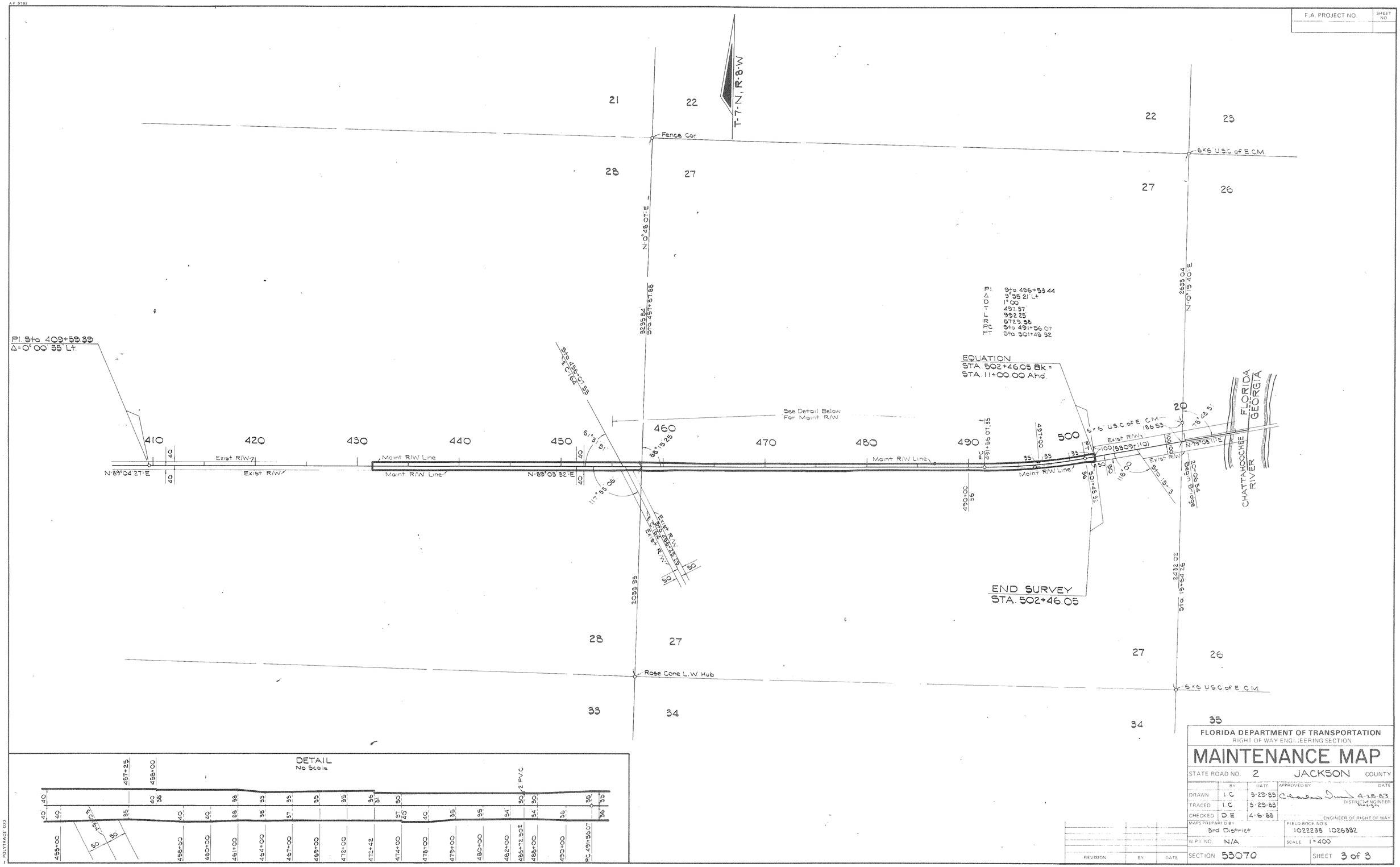

FLORIDA DEPARTMENT OF TRANSPORTATION
RIGHT OF WAY ENGINEERING SECTION

MAINTENANCE MAP

STATE ROAD NO. 2 JACKSON COUNTY

	BY	DATE	APPROVED BY	DATE
DRAWN	I.C.	3-29-83	[signature]	4-28-83
TRACED	I.C.	3-29-83	DISTRICT ENGINEER	
CHECKED	D.E.	4-6-83	ENGINEER OF RIGHT OF WAY	

MAPS PREPARED BY: 3rd District
FIELD BOOK NO'S: 1022238 1026332
W.P.I. NO. N/A
SCALE 1"=400
SECTION 53070
SHEET 3 of 3

REVISION	BY	DATE

S.R. 2-FROM C.R. 165 TO GEORGIA STATE LINE