FED. ROAD DIV. No.	STATE	F A PROJECT NO.	FISCAL YEAR	SHEET No.
3	FLA.			

Book Numbers
1018347
1017566
1018348

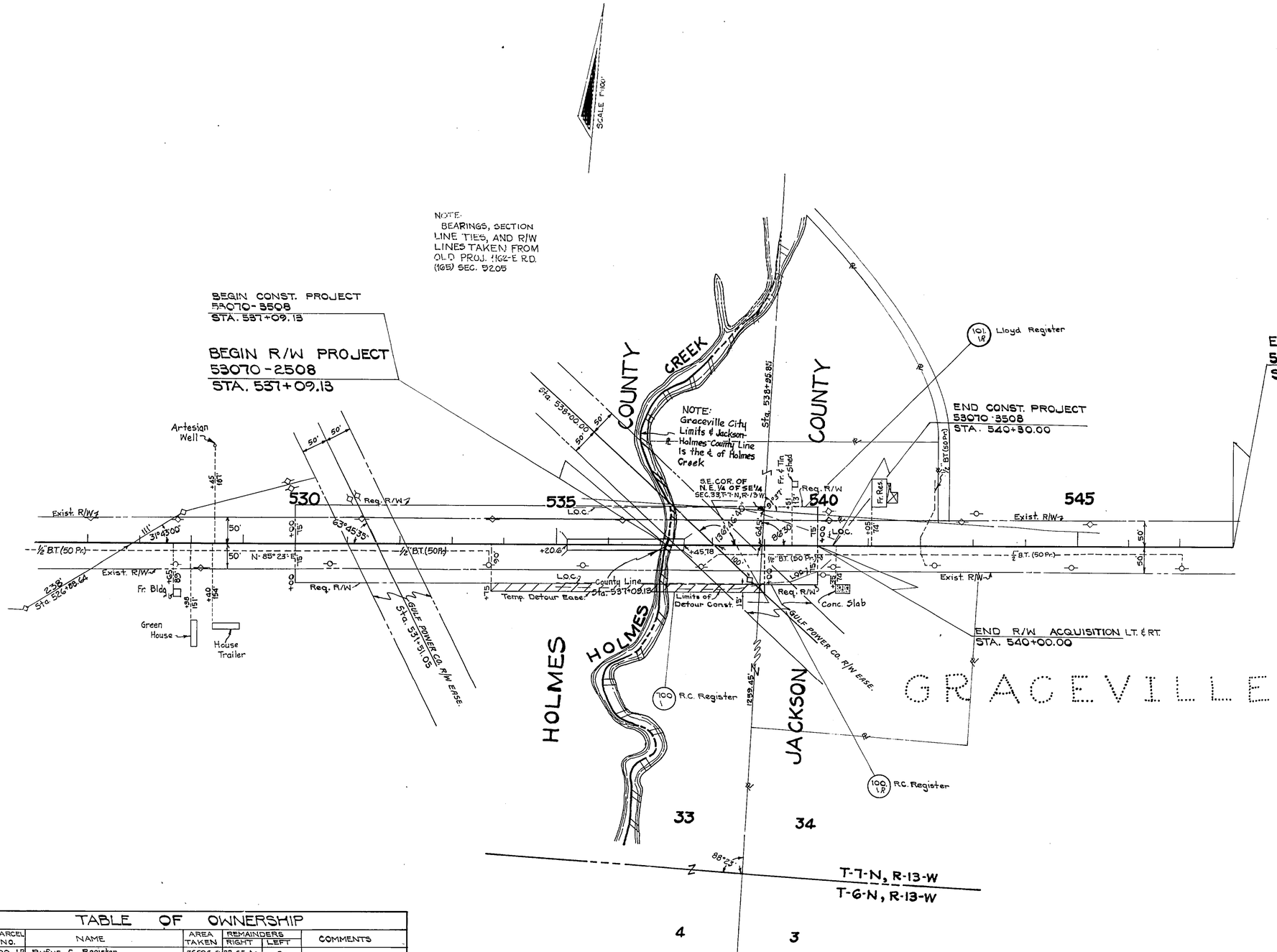

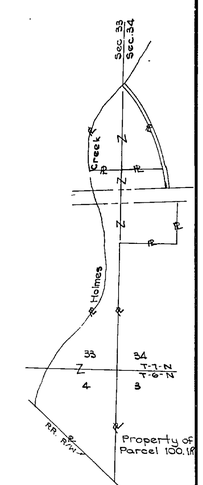

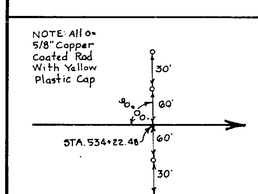

TABLE OF OWNERSHIP

PARCEL NO.	NAME	AREA TAKEN	REMAINDERS RIGHT	REMAINDERS LEFT	COMMENTS
100-1R	Rufus C. Register	75,505 sq. ft.	22.65 Ac.	-0-	
101-1R	Lloyd Register	70,50 sq. ft.	-0-	1.56 Ac.	
100.1	Rufus C. Register	0.07 Ac	See 100.1-R		Temp. Detour Ease.

UTILITY OWNERS
Power West Florida Electric Co-op.
Gulf Power Co.
Telephone Southern Bell Telephone Co.

REVISION	BY	DATE
Rev. Par. 100 & 101	BW-R.P.H.	5-2-78

B.I. Number 314518

STATE OF FLORIDA
DEPARTMENT OF TRANSPORTATION

RIGHT OF WAY MAP

STATE ROAD No. 2 JACKSON COUNTY

	BY	DATE	APPROVED BY	DATE
DRAWN				
TRACED	B.H.	01-10-78		DISTRICT ENGINEER
CHECKED	F.A.	1-13-78	H. C. Wardell	2-22-78 ENGINEER OF RIGHT OF WAY
COMPARED				
INDEXED				STATE HIGHWAY ENGINEER

SECTION 53070-2508 SHEET 1 OF 1

BRIDGE No. 530031 OVER HOLMES CREEK