FED. ROAD DIST. No.	STATE	FED. AID PROJ. No.	FISCAL YEAR	SHEET NO.	TOTAL SHEETS
	FLA.			1	1

FIELD BOOK № 15451 32

Note: Bearings on this project are based on true bearing taken from map of town of Graceville.

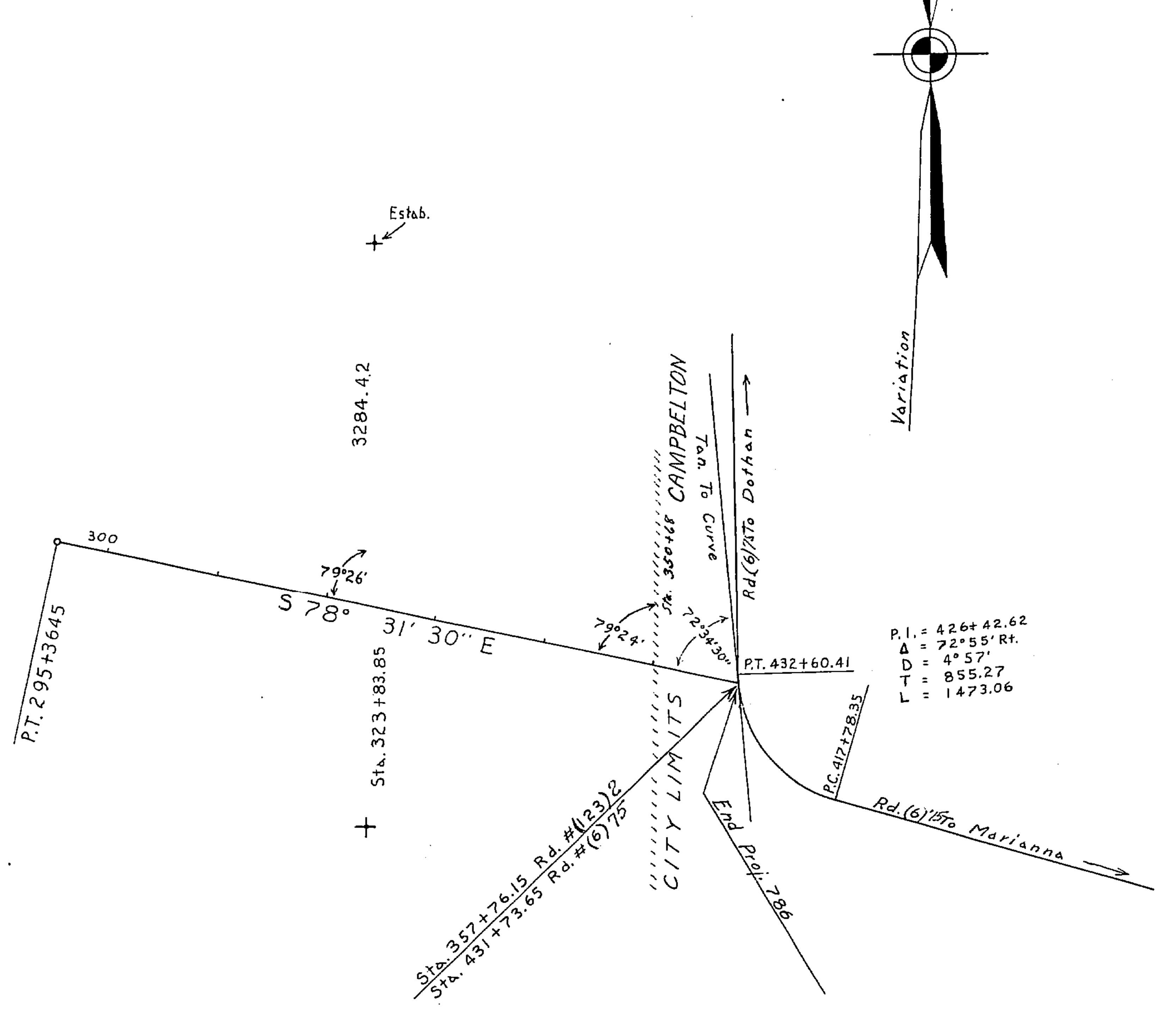

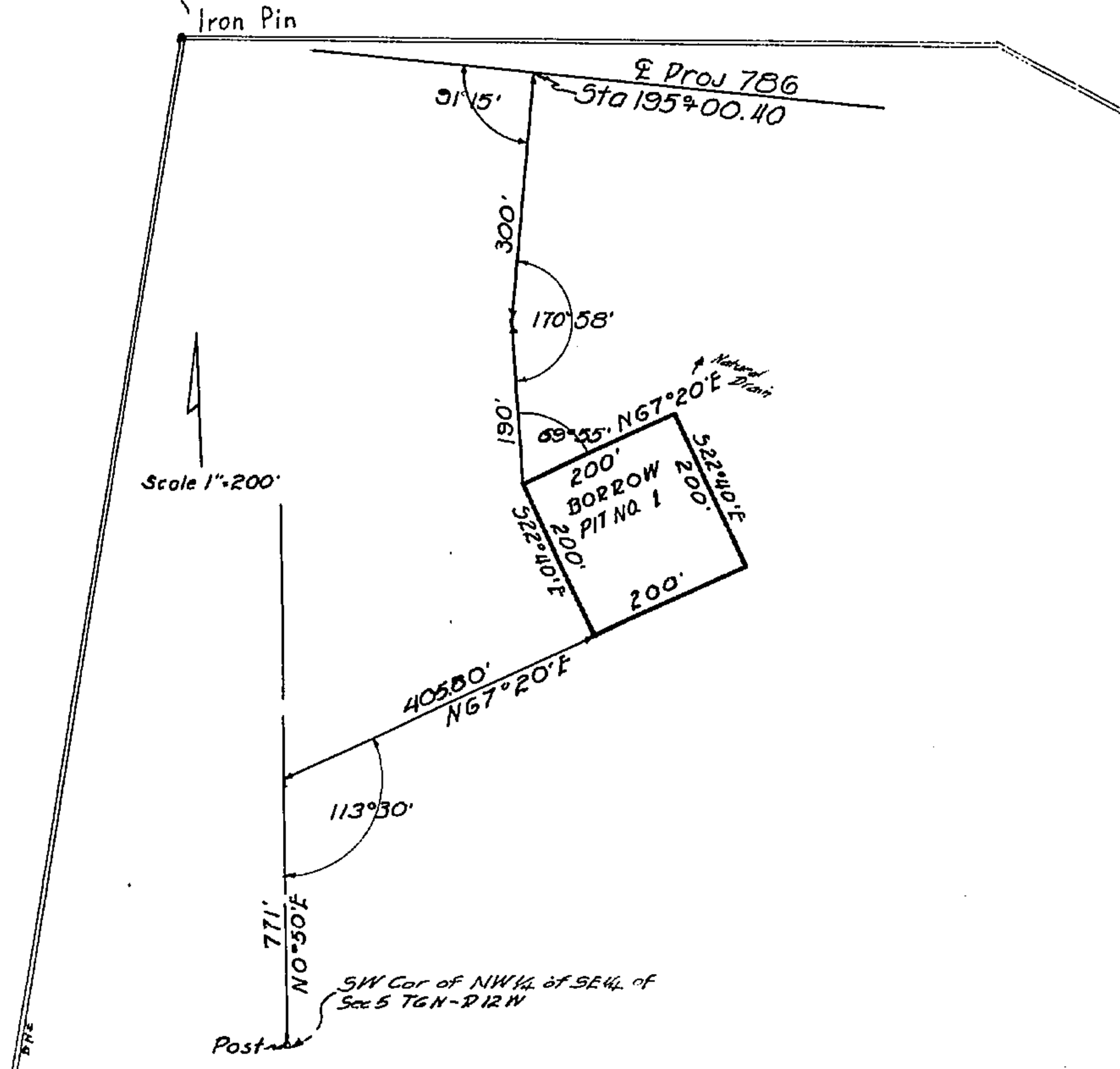

TABULATION OF DEEDS IN FILE							
SRD NO.	GRANTOR	INSTRUMENT	DATE OF INSTR.	RECORDED BOOK	RECORDED PAGE	CLERKS NO.	REMARKS
1	Nancy Crutchfield et vir (Reconveyed)	P. Esmt.	4-21-32	249	353	Copy	D. Ditch

IDENTICAL CURB & GUTTER SECTION GRACEVILLE ~ Sta. 0+00 - Sta. 18+216
SCALE 200'=1"

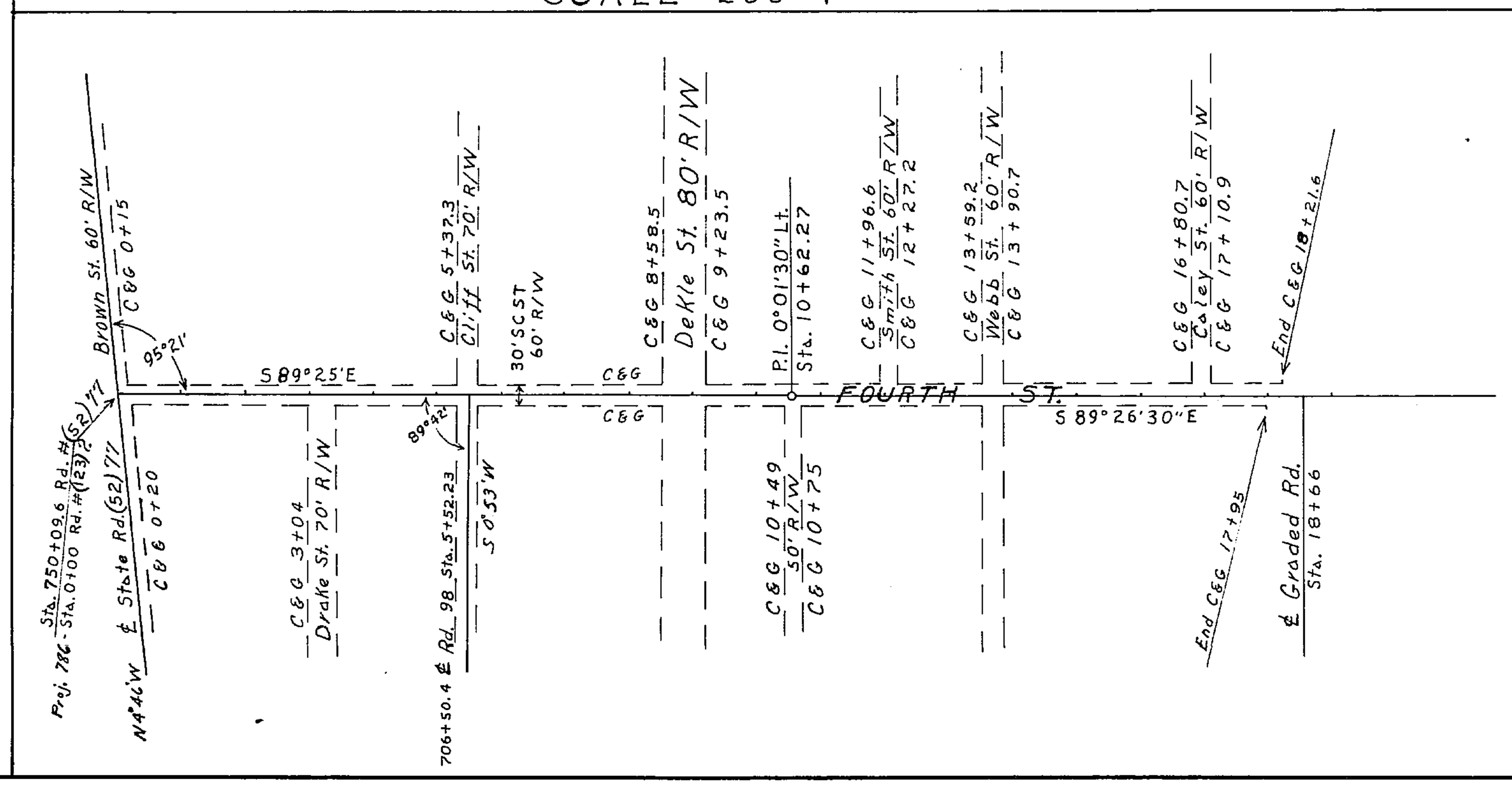

The above shows existing alignment as of July 26, 1939.

Div. Engr. of R/W

POWER LINES			
Sta. ~	Sta.	Dist. Rt. ℄	Dist. Lt. ℄
0+00	18+50	18'	
18+50	357+76.15	30'	

TELEPHONE LINES			
Sta. ~	Sta.	Dist. Rt. ℄	Dist. Lt. ℄
22+70	40+27		31'
217+52	288+55		36'

WIDTH & TYPE SURFACE			
Sta. ~	Sta.	WDTH	TYPE
0+00	18+21.6	36'	S.C.S.T. – C&G
18+21.6	19+50	Transition 30'–18'	"
19+50	357+76.15	18'	"

DRAINAGE STRUCTURE			
Station	Size	Length	TYPE
18+16.5	5'X18"	39'	Concrete Box
26+51.45	2'X2'	32'	" "
54+08.64	2'X2'	32'	" "
66+97.5	5'X4'	32'	" "
74+02	2'X2'	38.5'	" "
82+01	5'X2'	32'	" "
83+02	10'X2'	32'	" "
91+99	2'x2'	34'	" "
107+48.75	2'X2'	32'	" "
121+02	2'X2'	32'	" "
148+39	2'x2'	32'	" "
176+07	10'X4'	32'	" "
203+67.1	2'X2'	32'	" "
238+45	2'X2'	32'	" "
271+71	Double 10'X6'	32'	" "
300+01	2'X2'	32'	" "
316+56	3'X2'	32'	" "
329+43	4'X2'	32'	" "

STATE OF FLORIDA
STATE ROAD DEPARTMENT 5307

RIGHT OF WAY MAP

PROJ. 786 (5734) ROAD (123)2 JACKSON COUNTY

	Names	Dates	Approved by
Designed			Bridge Engineer.
Drawn	C.E. Sprouse	April 1939	
Traced	C.E. Sprouse	April 1939	State Highway Engineer.
Checked	Rea.	5-5-1939	Drawing 1 / Index No.
Revised			