FED. ROAD DIST. No.	STATE	FED. AID PROJ. No.	FISCAL YEAR	SHEET NO.	TOTAL SHEETS
8	FLA.	5307-103	46	1	2

STATE OF FLORIDA
STATE ROAD DEPARTMENT

RIGHT OF WAY MAP

JOB 5307-103, RD. NO (150) JACKSON CO.

	Names	Dates	Approved by
Designed			
Drawn			Bridge Engineer.
Traced	W.P.	7-23-46	State Highway Engineer.
Checked			Drawing / Index No.
Revised			

Revised - D.L.C. 2-19-53

33

Job					
FED. ROAD DIST. No.	STATE	~~FEDERAL AID PROJ.~~ No.	FISCAL YEAR	SHEET NO.	TOTAL SHEETS
8	FLA.	5307-103	46	2	2

TABULATION OF DEEDS IN FILE — CON'T

SRD NO	GRANTOR	INSTRUMENT	DATE OF EXEC	RECORDED BOOK	PAGE	CLERKS NO	REMARKS
31	Will Evans etux, Ruth	R.S. Deed	12-3-47	412	2	44054	RW
32	Leola Retha etvir	Q.C. Deed	12-3-47	379	548	44065	RW
33	Thos Walker	Q.C. Deed	5-28-49	416	437	53460	RW
34	VOID See # 67						
35	R.A. Rodgers, etux	Q.C. Deed	10-31-46	392	451	37460	R/W
36	Clyde R. Bell widow	Q.C. Deed	2-6-47	396	240	39934	R/W
37	Farmers Bank of Malone, Fla.	S.L. Mtg.	1-27-47	H	384	39531	R/W
38	Void — see letter 6-8-49						
39	Void — see letter 6-8-49						Dog eared —
40	Void — see letter 6-8-49						
41	VOID - Mtg. Satisfied						
42	J.B. Garrett	S.L. Mtg.	1-27-47	H	385	39532	R/W
43	J.T. Calloway etux	Part Release	6-17-09	1	283	33714	RW
44	W.A. Calloway etux	Part Release	6-29-49	1	285	33787	RW
45	E.L. Dekle etux	Partial Release	6-17-09	1	281	33715	RW
46	J.B. Garrett	S.L. Mtg.	1-27-47	H	387	39533	R/W
47	R.B. Beall	S.L. Mtg	1-16-47	H	382	39530	R/W
48	The Federal Land Bank of Columbia	Partial Release	12-18-47				
49							
50	VOID - Mtg. Satisfied						
51	Joseph Lee Baker etux	Q.C. Deed	1-27-47	396	183	39529	R/W
52	C. Everett etux	Q.C. Deed	1-27-47	396	181	39528	R/W
53	Jackson County Commissioners	Resolution	11-19-46				R/W
54							
55							
56R	N.L. Hart etux	Warranty Deed	9-25-47	397	381	43141	R/W

57	The Federal Land Bank	Partial Release	3-25-46	H.	512	43278	
58	W.M. Lewis	Lien of Mtg.	9-23-47	H.	514	43279	
59	J.M. Conrad etux	Easement	10-30-47	397	488	43529	B-Pit
60	Blanche Brookins etux	Easement	10-30-47	397	487	43528	B-Pit
61	Mc Rae Land & Timber Co.	Easement	5-12-48	412	462	47618	B-Pit
62	Warren Pelt etux	Easement	5-7-48	412	496	47800	B-Pit
63	Jessie S. Evans etux	Easement	5-7-48	412	498	47801	B-Pit
64R	Mc Rae Land-Timber Co.	Easement	11-9-48	415	343	49573	Ditch
65	Jessie S. Evans etux	Easement	5-7-48	412	499	47802	B-Pit
66	Willie Newton	Easement	5-31-48	415	4	47819	B-Pit
67	E.H. Hankins etux, etal	Q.C. Deed	8-17-48	415	281	49203	RW
68	J.M. Fleming etux	Q.C. Deed	7-26-48	415	282	49204	RW
69	VOID —						
70							
71	Bertha Daniels	Lien of Mtg.	8-19-48	1	78	49202	
72	Mc Rae Land-Timer Co.	Easement	11-9-48	415	345	49574	B-Pit
73	E.R. Hinson	Easement	12-7-48	411	161	49960	Ditch
74	William J. Robertson	Easement	12-7-48	411	163	49961	Ditch
75	E.G. Adams etux, etal	Q.C. Deed	12-7-48	411	165	49949	RW
76	K.J. White etal	Q.C. Deed	12-7-48	411	167	49968	RW
77	H. Foy etux	Easement	12-7-48	411	165	49952	Ditch
78	Greenwood Products Co.	Easement	6-6-09	426	15	53625	Ditch

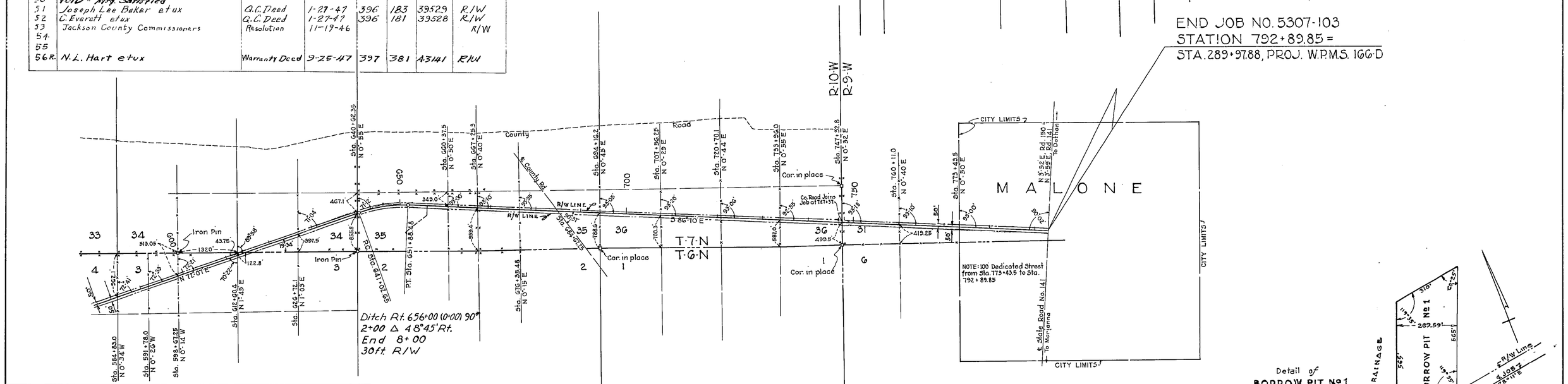

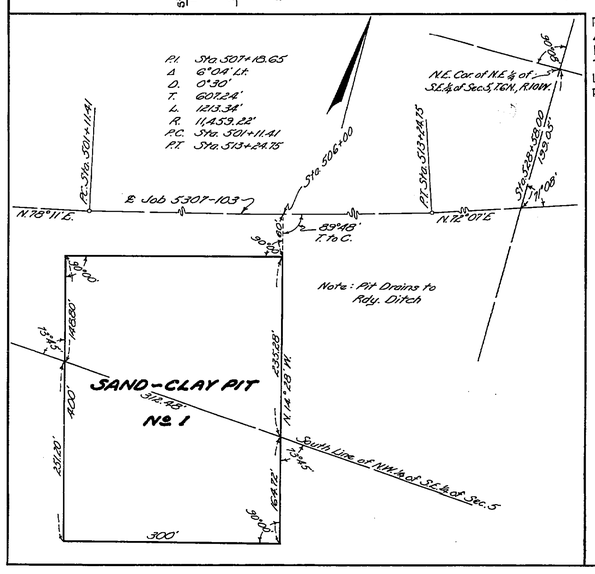

TABULATION OF DEEDS IN FILE

SRD No.	GRANTOR	INSTRUMENT	DATE OF EXEC.	RECORDED BOOK	PAGE	CLERKS NO.	REMARKS
1	Harvey L. Peeler etux	Q.C. Deed	9-16-46	392	283	36879	RW
2	L.E. Johnson, etal	"	9-28-46	392	353	37094	"
3	C.L. Meaux etux	Q.C. Deed	9-16-46	392	281	36878	RW
4	Charles H. Everett etux	"	9-28-46	392	355	37095	"
5	Hayes L. Everett "	"	9-28-46	392	356	37096	"
6	E.C. Mc Daniel etux	Q.C. Deed	9-16-46	392	280	36877	RW
7	Ellis Rogers etux	"	9-28-46	392	358	37097	"
8	Mrs. Sadie Widden & W.E. W. Hidden	"	10-8-46	392	371	37163	"
9	J.W. Rodgers etux	"	9-28-46	392	359	37098	"
10	J.T. Colloway etux	Q.C. Deed	9-16-46	392	279	36876	"
11	W.A. Colloway etux	" "	9-16-46	392	278	36875	"
12	VOID - not Req.						
13	E.L. Dekle etux	Q.C. Deed	9-16-46	392	277	36874	RW
14	Mrs. S.L. Dekle etvir	"	10-24-46	392	446	37392	"
15	William B. Floyd etux	"	10-28-46	392	450	37489	"
16	Clyde K. Bell widow	Q.C. Deed	2-6-47	396	241	39935	R/W
17	William D. Herrington etux	Q.C. Deed	8-10-48	415	78	48462	RW
18	J.M. Conrad etux	"	10-31-46	?	453	37461	"
19	Joseph Lee Baker etux	Q.C. Deed	9-16-48	415	182	48811	RW
20	B.L. Brookins	"	10-24-46	392	447	37393	"
21	W.D. Mc Rae etux, etal	Q.C. Deed	12-19-46	396	67	38427	RW
22	N.L. Hart, etux	Q.C. Deed	11-5-46	392	537	37773	R/W
23	Jessie S. Evans etux	Q.C. Deed	12-3-47	412	4	44056	RW
24	Warren Pelt etux	Q.C. Deed	12-3-47	412	5	44057	RW
25	Lilia Dickens (widow) etal	Q.C. Deed	12-3-47	412	3	44055	RW
26	VOID - see # 68						
27	Joshua Pittman et al	Q.C. Deed	6-12-49	426	23	53603	RW
28	W.D. Mc Rae etux, etal	Q.C. Deed	12-19-46	396	66	38426	RW
29R	Mrs. O.L. Jones widow	Q.C. Deed	8-27-48	411	229	50063	RW
30	Willie Newton etux	Q.C. Deed	12-3-47	412	1	44053	RW

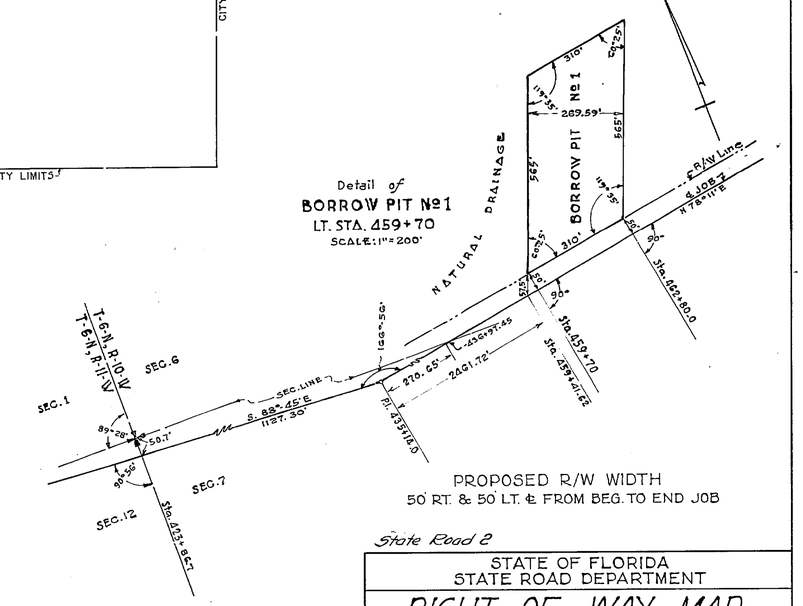

State Road 2

STATE OF FLORIDA
STATE ROAD DEPARTMENT

RIGHT OF WAY MAP

JOB NO. 5307-103, RD. (150) JACKSON COUNTY

	Names	Dates	Approved by
Designed			Bridge Engineer
Drawn			
Traced	W.P.	7-25-46	State Highway Engineer
Checked			Drawing / Index No.
Revised			