5306 proj. 834 1 of 4

FED. ROAD DIST. No.	STATE	FED. AID PROJ. No.	FISCAL YEAR	SHEET NO.	TOTAL SHEETS
8	FLA.	834 SEC. 1	1937	1	4

27

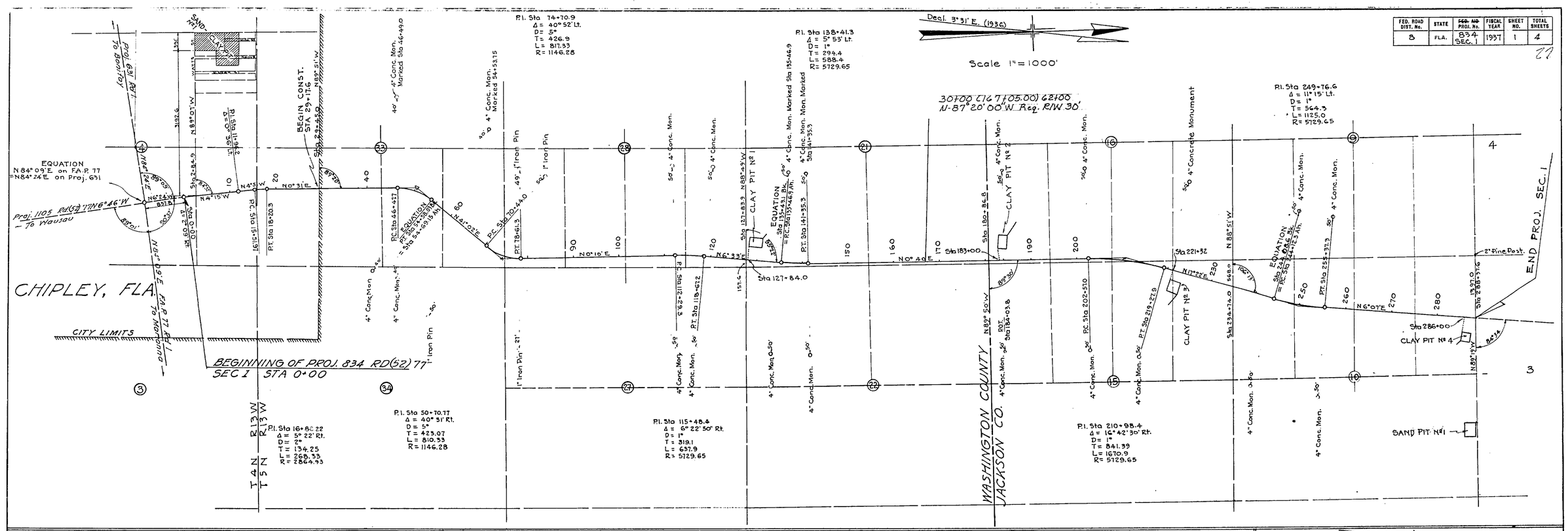

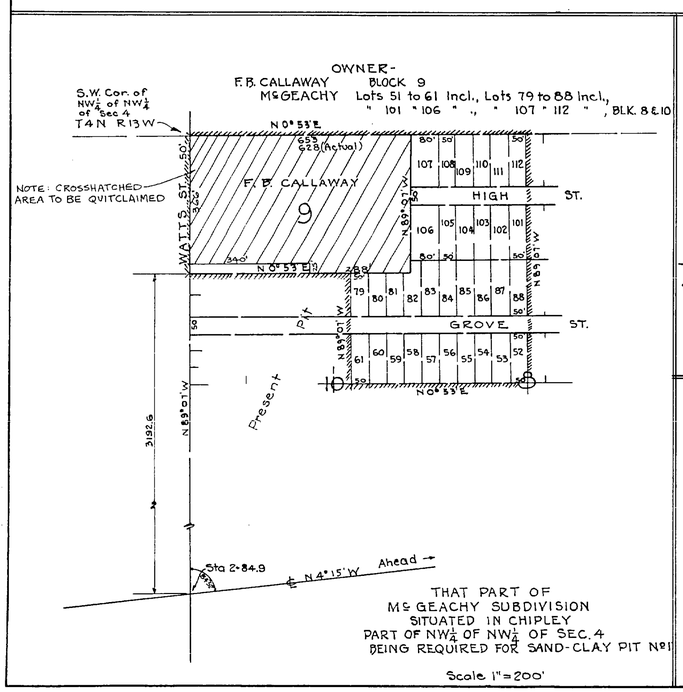

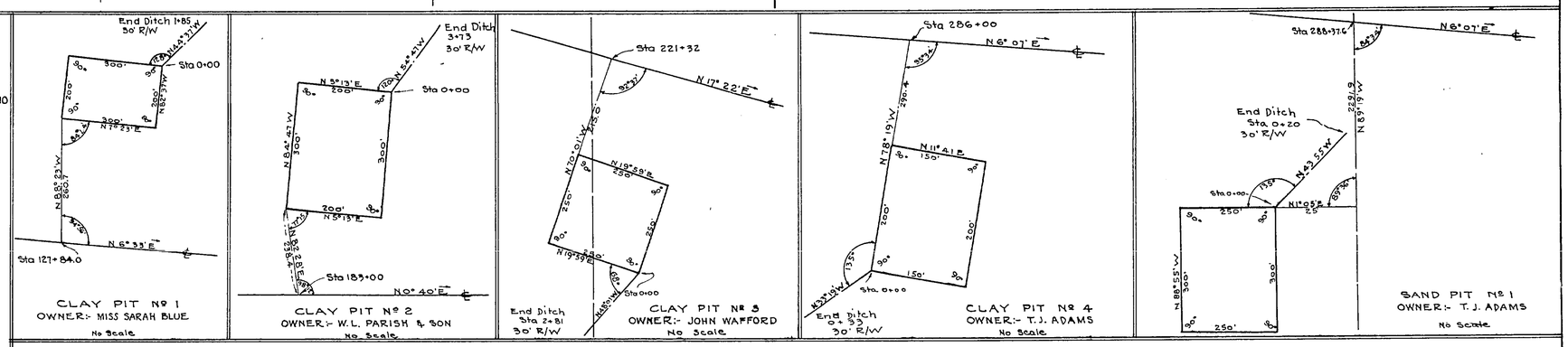

R/W Widths Variable

The above shows existing alignment as of July 28, 1939.

Div. Engr. of R/W

Quitclaim Parcel	J.L.B.	10-3-80
Added Proj. No.	WM-TLB	1-30-87

State Road 77 6108 & 5306

STATE OF FLORIDA
STATE ROAD DEPARTMENT

RIGHT OF WAY MAP

PROJ. 834 (RD 52) SEC. 1 WASHINGTON & JACKSON COUNTIES

	Names	Dated	Approved by
Designed			Bridge Engineer
Drawn	S-27-37	J.L.M.	
Traced	6-2-37	J.L.M.	State Highway Engineer
Checked			Drawing / Index No.
Revised Ditch	J.R.P.-T.H.C.	5-20-74	

26

5306 proj. 834 2 of 4

FED. ROAD DIST. No.	STATE	FED. AID PROJ. No.	FISCAL YEAR	SHEET NO.	TOTAL SHEETS
8	FLA.	834	1937	2	4

Book № 13822
" " 13588

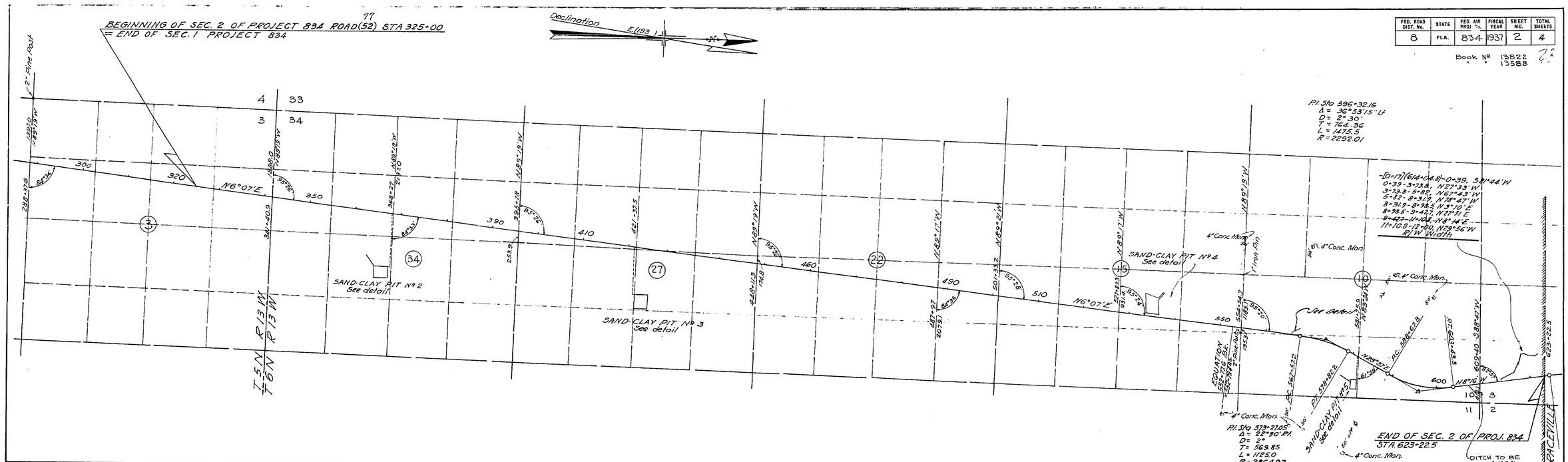

The above shows existing alignment as of July 26. 1939.

Div. Engr. of R/W.

Added Proj. No.	MM-TLB	1-30-87

State Road 77 6108 & 5306

STATE OF FLORIDA
STATE ROAD DEPARTMENT

RIGHT OF WAY MAP

PROJ. 834 RD(52) WASHINGTON-JACKSON COUNTIES

	Names	Dates	Approved by	
Designed			Bridge Engineer.	
Drawn	J.L.M.	6-4-37		
Traced	J.L.M.	6-24-37	State Highway Engineer.	
Checked			Drawing	Index No.
Revised	D.W.B.	12-28-37	2	

5306 Proj. 834 3 of 4

FED. ROAD DIST. No.	STATE	~~FED. AID PROJ.~~	FISCAL YEAR	SHEET NO.	TOTAL SHEETS
8	FLA.	834-SEC. 3	1937	3	4

Book No. 11680
" " 13588

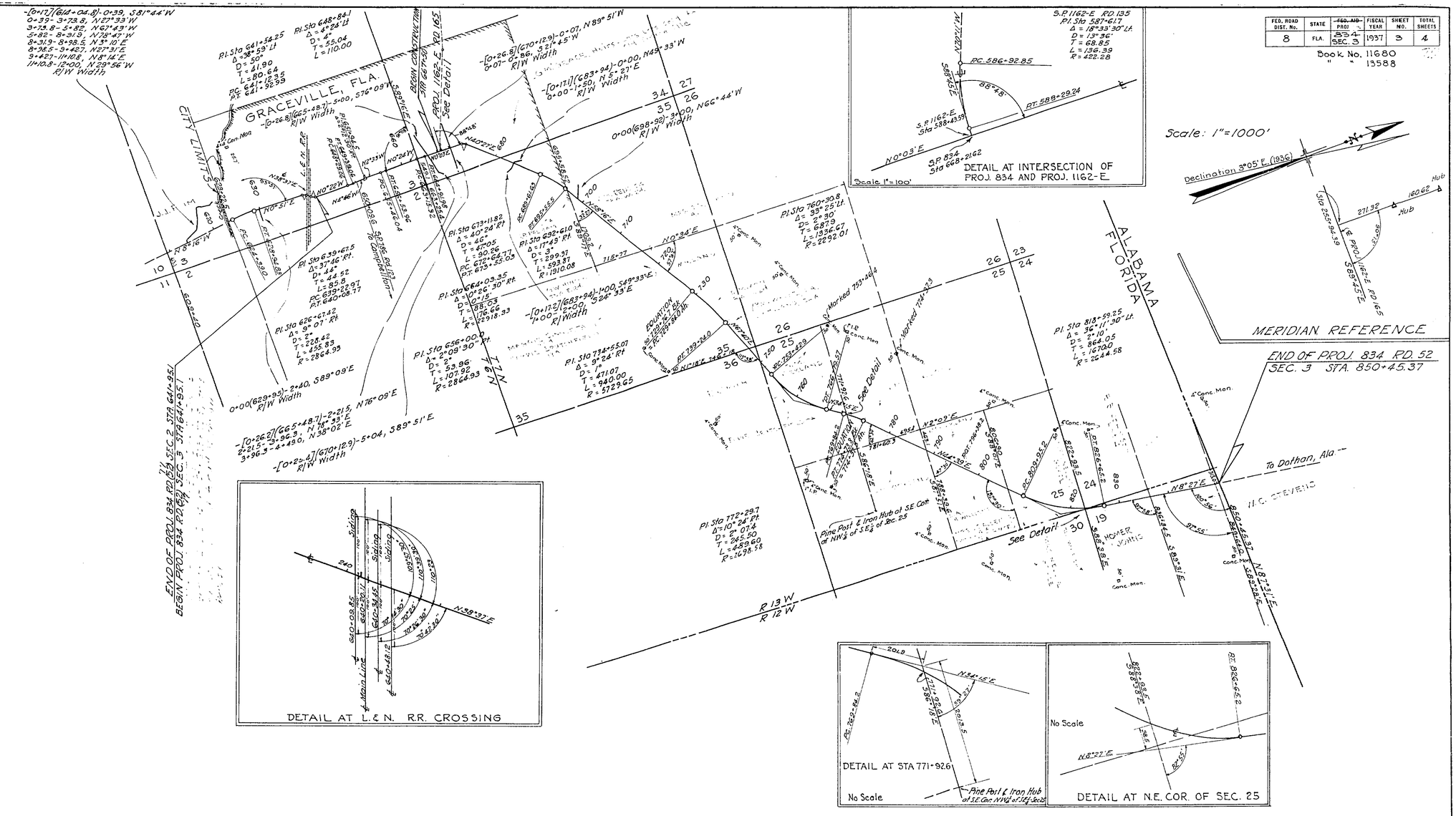

The above shows existing alignment as of July 20, 1939

Div. Engr. of R/W.

Note:- Clay Pit No 2 of Proj. 1162-E to be used on this Project.

State Road 77 5306

STATE OF FLORIDA
STATE ROAD DEPARTMENT

RIGHT OF WAY MAP

PROJ. 834-RD(52) SEC. 3 - JACKSON COUNTY

	Names	Dates	Approved by
Designed			Bridge Engineer
Drawn	J.L.M.	6-4-37	
Traced	J.L.M.	9-22-37	State Highway Engineer
Checked			Drawing / Index No.
Revised			3

28