F.A. PROJECT NO.	SHEET NO.
N/A	

STATE OF FLORIDA
DEPARTMENT OF TRANSPORTATION
MAINTENANCE MAP
STATE PROJECT No. 53040
JACKSON COUNTY
S.R. 71 - FROM CALHOUN COUNTY LINE TO S.R. 8(I-10)

REFERENCE CONTROL POINTS
NOT TO SCALE

LEGEND: O=Set 1/2" Rebar and Yellow cap stamped LB #4348, unless otherwise noted.
Δ=Set PK Nail and Disc

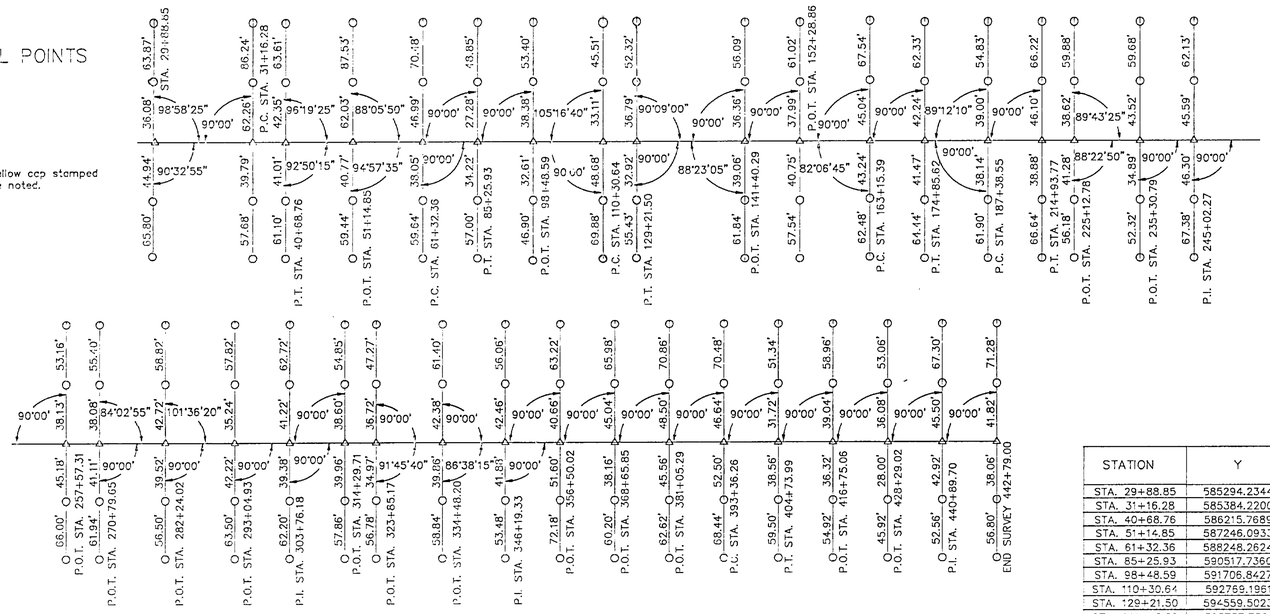

LEGEND

ADM.	–ADMINISTRATOR
AH.	–AHEAD
ALUM.	–ALUMINUM
ASPH.	–ASPHALT
BK.	–BACK
ℬ	–BASELINE
B.L.C.	–BASELINE CONTROL
℄	–CENTERLINE
CH	–CHAIN
(C)	–COMPUTED
COMM.	–COMMERCIAL
C.M.	–CONCRETE MONUMENT
CONC.	–CONCRETE
COR.	–CORNER
C.R.	–COUNTY ROAD
(D)	–DEED
D or °	–DEGREE
Δ	–DELTA ANGLE
D.O.T.	–DEPARTMENT OF TRANSPORTATION
E	–EAST
EXIST.	–EXISTING
F.A.	–FEDERAL AID
F.C.	–FENCE CORNER
(F)	–FIELD
(FA)	–FIELD ADJUSTED
FLA.	–FLORIDA
FND.	–FOUND
INC.	–INCORPORATED
I	–INTERSTATE
I.P.	–IRON PIPE
I.R.	–IRON ROD
LT.	–LEFT
L	–LENGTH
L.W.S.	–LIGHT WOOD STAKE
MAINT.	–MAINTAINED
'	–MINUTE OR FEET
MON.	–MONUMENT
#	–NUMBER
N	–NORTH
N/A	–NOT APPLICABLE
NO.	–NUMBER
PG.	–PAGE
(P)	–PLAT
P.B.	–PLAT BOOK
P.C.	–POINT OF CURVATURE
P.I.	–POINT OF INTERSECTION
P.T.	–POINT OF TANGENT
P.O.T.	–POINT ON TANGENT
ℙ	PROPERTY LINE
P.L.S.	–PROFESSIONAL LAND SURVEYOR
R	–RADIUS OR RANGE
RLS	–REGISTERED LAND SURVEYOR
RES.	–RESIDENTIAL
RT.	–RIGHT
R/W	–RIGHT OF WAY
"	–SECOND OR INCH
SEC.	–SECTION
S	–SOUTH
S.R.	–STATE ROAD
STA.	–STATION
ST.	–STREET
T.C.	–TANGENT TO CURVE
T	–TOWNSHIP OR TANGENT
(UNREC.)	–UNRECORDED
W	–WEST

STATION	Y	X	CONVERGENCE	SCALE FACTOR
STA. 29+88.85	585294.2344	1765214.8452	00°19'28"	.99997789
STA. 31+16.28	585384.2200	1765124.6132	00°19'29"	.99997792
STA. 40+68.76	586215.7689	1764691.3829	00°19'32"	.99997823
STA. 51+14.85	587246.0933	1764510.4521	00°19'33"	.99997861
STA. 61+32.36	588248.2624	1764334.4657	00°19'34"	.99997898
STA. 85+25.93	590517.7360	1763598.6075	00°19'38"	.99997984
STA. 98+48.59	591706.8427	1763019.4231	00°19'41"	.99998029
STA. 110+30.64	592769.1961	1762501.9772	00°19'44"	.99998070
STA. 129+21.50	594559.5023	1761911.4645	00°19'48"	.99998139
STA. 141+40.29	595757.7301	1761688.5312	00°19'49"	.99998186
STA. 152+28.86	596827.9348	1761489.4169	00°19'50"	.99998228
STA. 163+15.39	597896.1278	1761290.6769	00°19'51"	.99998270
STA. 174+85.62	599055.3981	1761134.6060	00°19'52"	.99998316
STA. 187+38.55	600303.9553	1761029.8588	00°19'53"	.99998366
STA. 214+93.77	602966.5818	1760368.5567	00°19'57"	.99998474
STA. 223+12.78	603903.8645	1759968.7504	00°19'59"	.99998512
STA. 235+30.79	604840.2474	1759569.3365	00°20'02"	.99998551
STA. 245+02.27	605733.8423	1759188.1738	00°20'04"	.99998587
STA. 257+57.31	606888.7039	1758696.8287	00°20'07"	.99998635
STA. 270+79.65	608105.4936	1758179.1358	00°20'10"	.99998686
STA. 282+24.02	609158.5190	1757731.1177	00°20'12"	.99998731
STA. 293+04.93	610153.1498	1757307.9440	00°20'15"	.99998773
STA. 303+76.18	611138.8878	1756888.5539	00°20'17"	.99998815
STA. 314+29.71	612108.5096	1756476.5356	00°20'20"	.99998856
STA. 323+65.17	612987.872'	1756102.8708	00°20'22"	.99998894
STA. 334+48.20	613966.2372	1755587.1372	00°20'24"	.99998936
STA. 346+19.33	615044.0918	1755229.1279	00°20'27"	.99998983
STA. 356+50.02	615992.8104	1754826.3192	00°20'29"	.99999024
STA. 368+65.85	617111.9447	1754351.1550	00°20'32"	.99999073
STA. 381+05.29	618252.8113	1753866.7637	00°20'35"	.99999124
STA. 393+36.26	619385.8774	1753385.6844	00°20'38"	.99999174
STA. 404+73.99	620492.9549	1753157.8716	00°20'39"	.99999223
STA. 416+75.06	621694.0134	1753152.6171	00°20'39"	.99999277
STA. 428+29.02	622847.9624	1753147.5686	00°20'39"	.99999330
STA. 440+89.70	624108.6302	1753142.0533	00°20'39"	.99999387
STA. 442+79.00	624297.9277	1753140.9773	00°20'39"	.99999396

GENERAL NOTES:
BEARINGS ARE REFERENCE TO THE FLORIDA STATE PLANE COORDINATE SYSTEM. (NORTH ZONE, LAMBERT PROJECTION)

INDEX

SHEET NO.	SHEET DESCRIPTION
1	Cover Sheet
2-14	Detail Sheet

FILED FOR RECORD IN THE OFFICE OF THE CLERK OF THE CIRCUIT COURT FOR THE COUNTY OF JACKSON STATE OF FLORIDA, IN ROAD PLAT BOOK 3RD#1, PAGE 168-181, ON THE 7 DAY OF Oct, A.D., 19 93.

DAWN CREWS
CLERK OF THE CIRCUIT COURT
JACKSON COUNTY, FLORIDA

THIS IS TO CERTIFY THAT THE WITHIN AND ATTACHED SHEETS NUMBERED 1 TO 14, INCLUSIVE, CONSTITUTE A TRUE COPY OF THE OFFICIAL MAINTENANCE MAP SHOWING LOCATION AND SURVEY BY THE STATE OF FLORIDA DEPARTMENT OF TRANSPORTATION FOR A PORTION OF STATE ROAD S.R. 71, DESIGNATED AS SECTION 53040 IN JACKSON COUNTY, FLORIDA.

THE PROPERTY LABELED MAINT. R/W LINE ON SAID SHEETS HAS BEEN VESTED IN THE STATE OF FLORIDA DEPARTMENT OF TRANSPORTATION PURSUANT TO THE PROVISION OF SECTION 95.361 FLORIDA STATUTES.

IN WITNESS WHEREOF, WE HAVE HEREUNTO SET OUR HANDS AND AFFIXED THE SEAL OF THE STATE OF FLORIDA DEPARTMENT OF TRANSPORTATION, AT CHIPLEY, FLORIDA, THIS 28 DAY OF September, A.D. 19 93.

W. E. Caldwell
DISTRICT SECRETARY
DEPARTMENT OF TRANSPORTATION
STATE OF FLORIDA

Carolyn P. Hayes
(ATTESTOR)

THIS SURVEY WAS PERFORMED FOR THE SPECIFIC PURPOSE OF ESTABLISHING A SURVEY CENTERLINE OR BASELINE AND LOCATING THE LIMITS OF MAINTAINED RIGHT OF WAY AS IDENTIFIED BY THE MAINTENANCE ENGINEER FOR THE TRANSPORTATION FACILITY SHOWN AND DEPICTED HEREON. I HEREBY CERTIFY THAT TO THE BEST OF MY KNOWLEDGE AND BELIEF THIS DRAWING, CONSISTING OF SHEETS 1 TO 14 IS A TRUE, ACCURATE AND COMPLETE DEPICTION OF A FIELD SURVEY PERFORMED UNDER MY DIRECTION AND COMPLETED IN FEBRUARY, 1993. I FURTHER CERTIFY THAT SAID DRAWING IS IN COMPLIANCE WITH THE MINIMUM TECHNICAL STANDARDS AS SET FORTH BY THE FLORIDA BOARD OF PROFESSIONAL LAND SURVEYORS, PURSUANT TO SECTION 472.027, FLORIDA STATUTES.

JOHN D. JOHNSON
FLORIDA REGISTERED LAND SURVEYOR NO. 1499
205 E. RAILROAD AVENUE
CHIPLEY, FLORIDA 32428

DATE: JUNE 28, 1993

NOT VALID UNLESS SIGNED AND SEALED

FLORIDA DEPARTMENT OF TRANSPORTATION
RIGHT OF WAY SURVEYING AND MAPPING

MAINTENANCE MAP

STATE ROAD NO. S.R. 71 JACKSON COUNTY

	BY	DATE	APPROVED BY	DATE
PRELIM.	N.T.F.	6/28/93	R B Hood (District Surveyor Administrator)	9-22-93
FINAL	N/A	N/A		
CHECKED	J.D.J.	6/28/93		

MAPS PREPARED BY: JOHNSON SURVEYORS INC.
FIELD BOOK NO'S: 200005898, 200005900, 20107966, 20107967
W.P.I. NO. N/A
SCALE N/A
SECTION 53040
SHEET 1 OF 14

REVISION | BY | DATE

53040

2 of 14

F.A. PROJECT NO.	SHEET NO.
N/A	

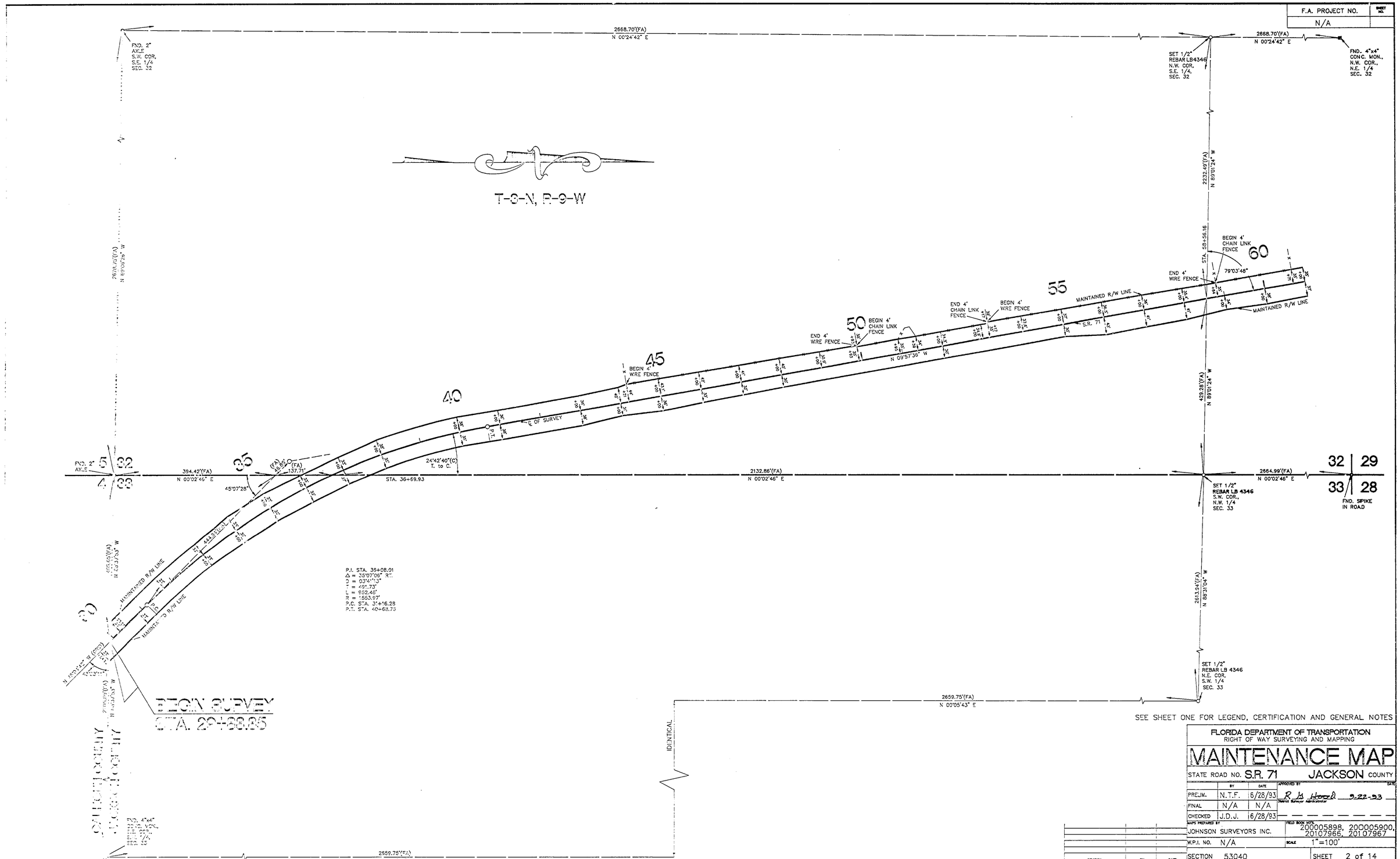

SEE SHEET ONE FOR LEGEND, CERTIFICATION AND GENERAL NOTES

FLORIDA DEPARTMENT OF TRANSPORTATION
RIGHT OF WAY SURVEYING AND MAPPING

MAINTENANCE MAP

STATE ROAD NO. S.R. 71 JACKSON COUNTY

	BY	DATE	APPROVED BY	DATE
PREJM.	N.T.F.	6/28/93	R. H. Hood, District Surveyor Administrator	9-22-93
FINAL	N/A	N/A		
CHECKED	J.D.J.	6/28/93		

MAPS PREPARED BY: JOHNSON SURVEYORS INC.

FIELD BOOK NOS.: 200005898, 200005900, 20107966, 20107967

W.P.I. NO. N/A

SCALE 1"=100'

SECTION 53040

SHEET 2 of 14

REVISION	BY	DATE

S.R. 71 - FROM CALHOUN COUNTY LINE TO S.R. 8(I-10)

3 of 14

53040

F.A. PROJECT NO.	SHEET NO.
N/A	

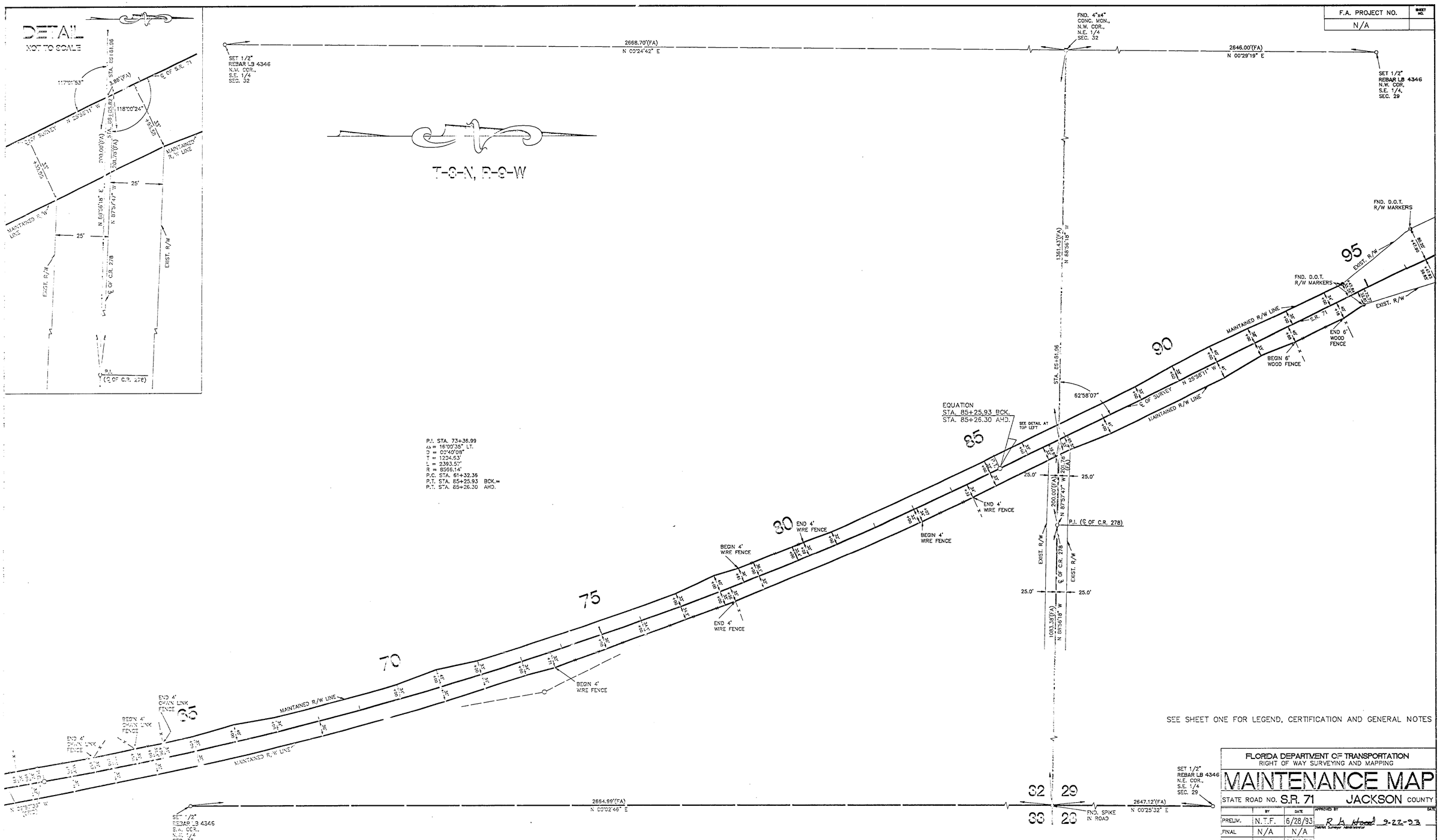

P.I. STA. 73+36.99
Δ = 16°00'35" LT.
D = 02°40'09"
T = 1204.53'
L = 2393.57'
R = 8566.14'
P.C. STA. 61+32.36
P.T. STA. 85+25.93 BCK.=
P.T. STA. 85+26.30 AHD.

SEE SHEET ONE FOR LEGEND, CERTIFICATION AND GENERAL NOTES

FLORIDA DEPARTMENT OF TRANSPORTATION
RIGHT OF WAY SURVEYING AND MAPPING

MAINTENANCE MAP

STATE ROAD NO. S.R. 71 JACKSON COUNTY

	BY	DATE	APPROVED BY / DATE
PRELIM.	N.T.F.	6/28/93	R. A. Hood 9-22-93 (Chief, Surveys and Mapping)
FINAL	N/A	N/A	
CHECKED	J.D.J.	6/28/93	

MAPS PREPARED BY: JOHNSON SURVEYORS INC.
FIELD BOOK NOS.: 200005898, 200005900, 20107966, 20107967
W.P.I. NO. N/A
SCALE 1"=100'
SECTION 53040
SHEET 3 of 14

REVISION	BY	DATE

S.R. 71 - FROM CALHOUN COUNTY LINE TO S.R. 8(I-10)

4 of 14

53040

F.A. PROJECT NO.	SHEET NO.
N/A	

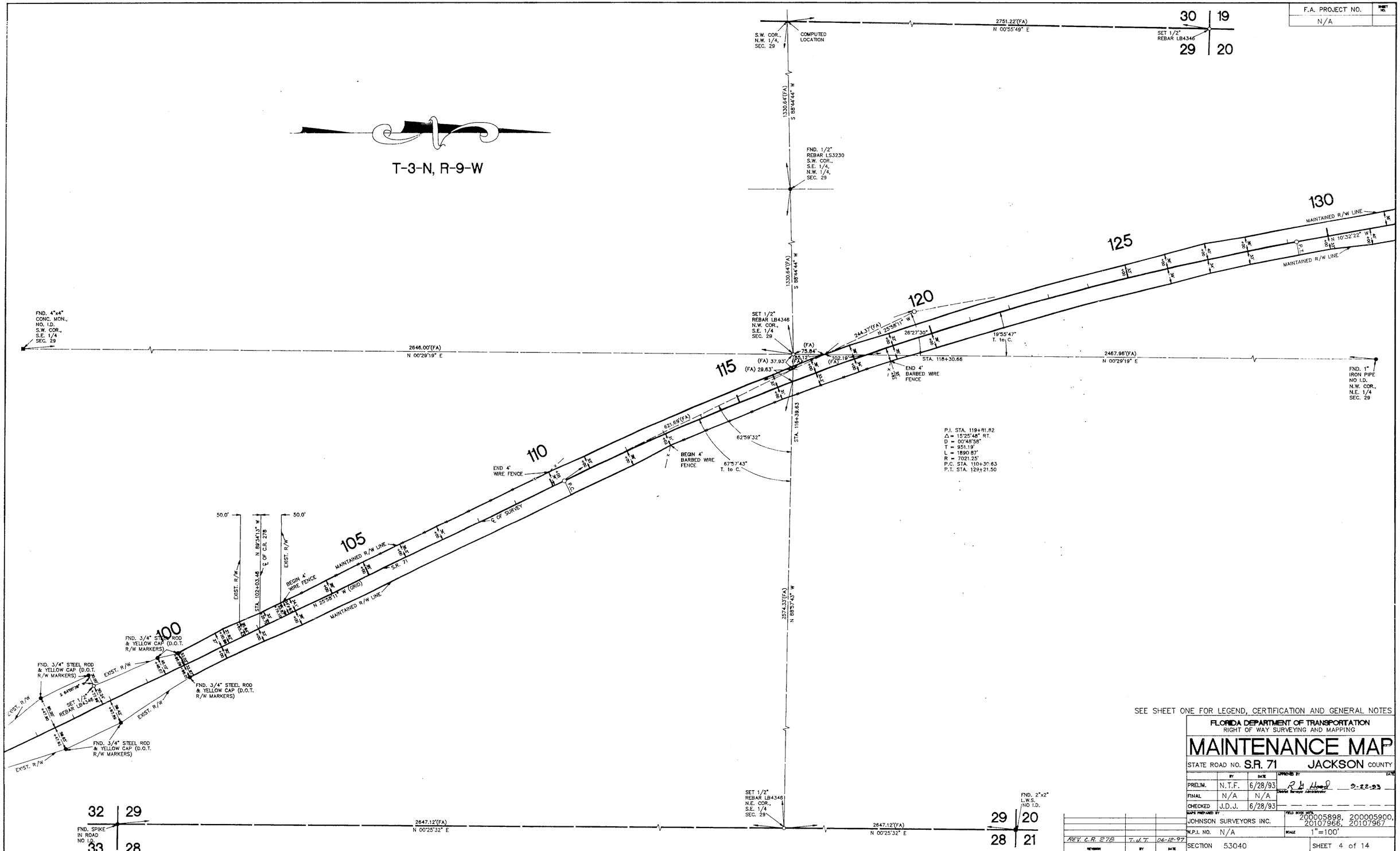

SEE SHEET ONE FOR LEGEND, CERTIFICATION AND GENERAL NOTES

FLORIDA DEPARTMENT OF TRANSPORTATION
RIGHT OF WAY SURVEYING AND MAPPING

MAINTENANCE MAP

STATE ROAD NO. S.R. 71 JACKSON COUNTY

	BY	DATE	APPROVED BY	DATE
PRELIM.	N.T.F.	6/28/93	R. H. Hood, District Surveyor Administrator	9-22-93
FINAL	N/A	N/A		
CHECKED	J.D.J.	6/28/93		

MAPS PREPARED BY: JOHNSON SURVEYORS INC.

FIELD BOOK NOTE: 200005898, 200005900, 20107966, 20107967

W.P.I. NO. N/A

SCALE 1"=100'

SECTION 53040

SHEET 4 of 14

REVISION	BY	DATE
REV. C.R. 278	T.J.T.	06-12-97

S.R. 71 - FROM CALHOUN COUNTY LINE TO S.R. 8(I-10)

5 of 14

53040

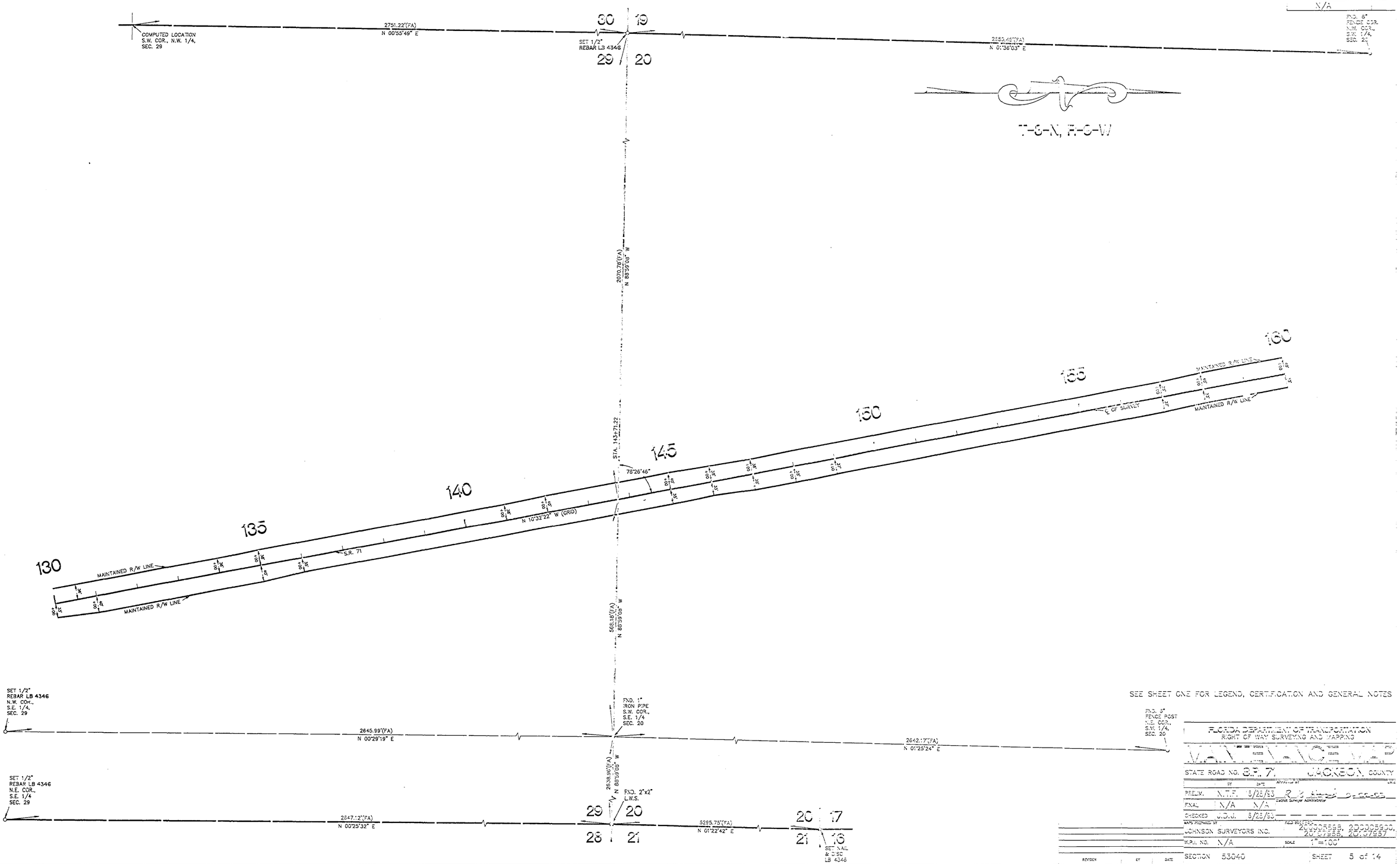

S.R. 71 - FROM CALHOUN COUNTY LINE TO S.R. 8(I-10)

6 of 14

53040

F.A. PROJECT NO.	SHEET NO.
N/A	

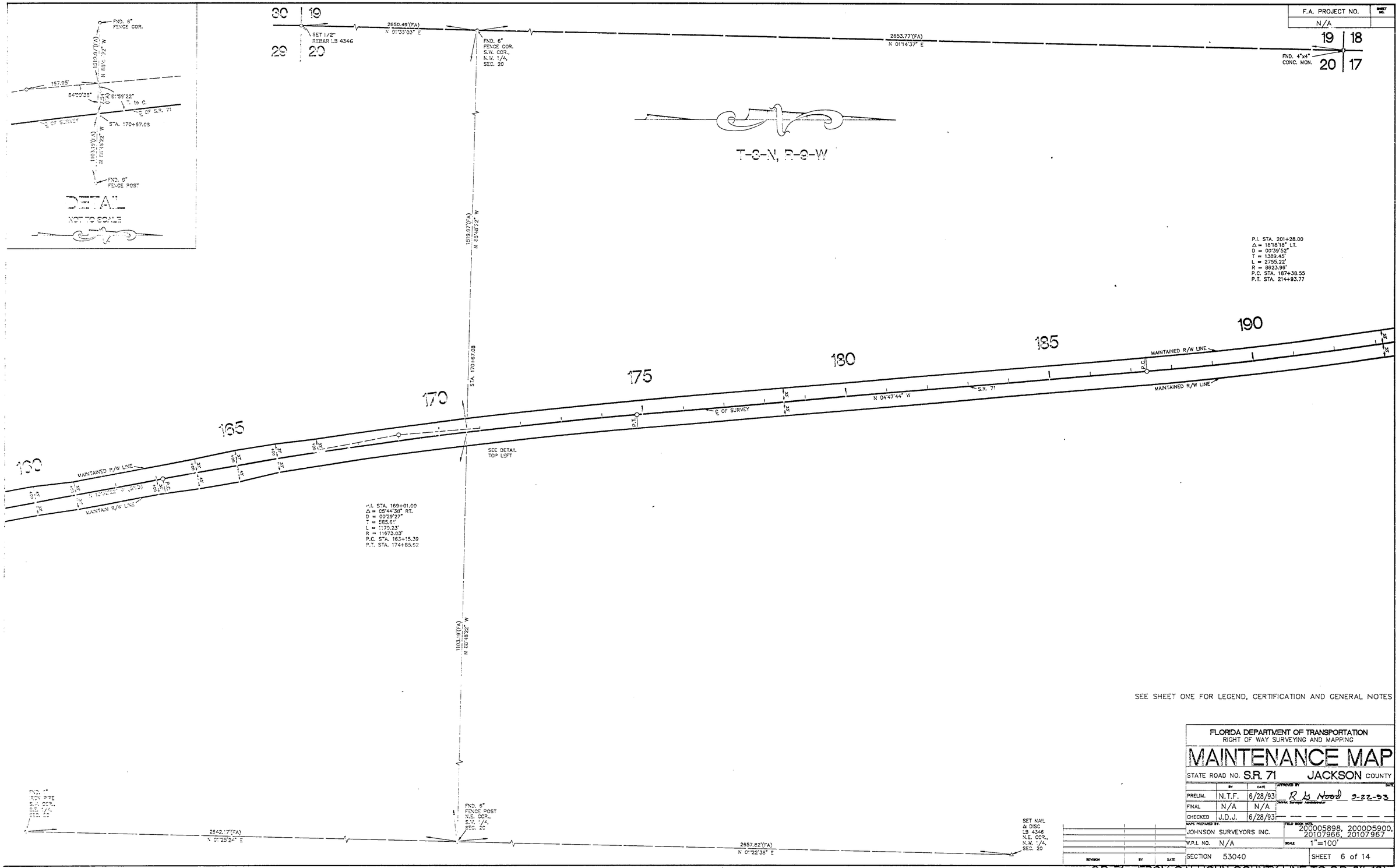

SEE SHEET ONE FOR LEGEND, CERTIFICATION AND GENERAL NOTES

FLORIDA DEPARTMENT OF TRANSPORTATION
RIGHT OF WAY SURVEYING AND MAPPING

MAINTENANCE MAP

STATE ROAD NO. S.R. 71 JACKSON COUNTY

	BY	DATE	APPROVED BY	DATE
PRELIM.	N.T.F.	6/28/93	R. L. Hood (District Survey Administrator)	9-22-93
FINAL	N/A	N/A		
CHECKED	J.D.J.	6/28/93		

MAPS PREPARED BY: JOHNSON SURVEYORS INC.
FIELD BOOK NOS. 200005898, 200005900, 20107966, 20107967
W.P.I. NO. N/A
SCALE 1"=100'
SECTION 53040
SHEET 6 of 14

REVISION	BY	DATE

F.A. PROJECT NO.	SHEET NO.
N/A	

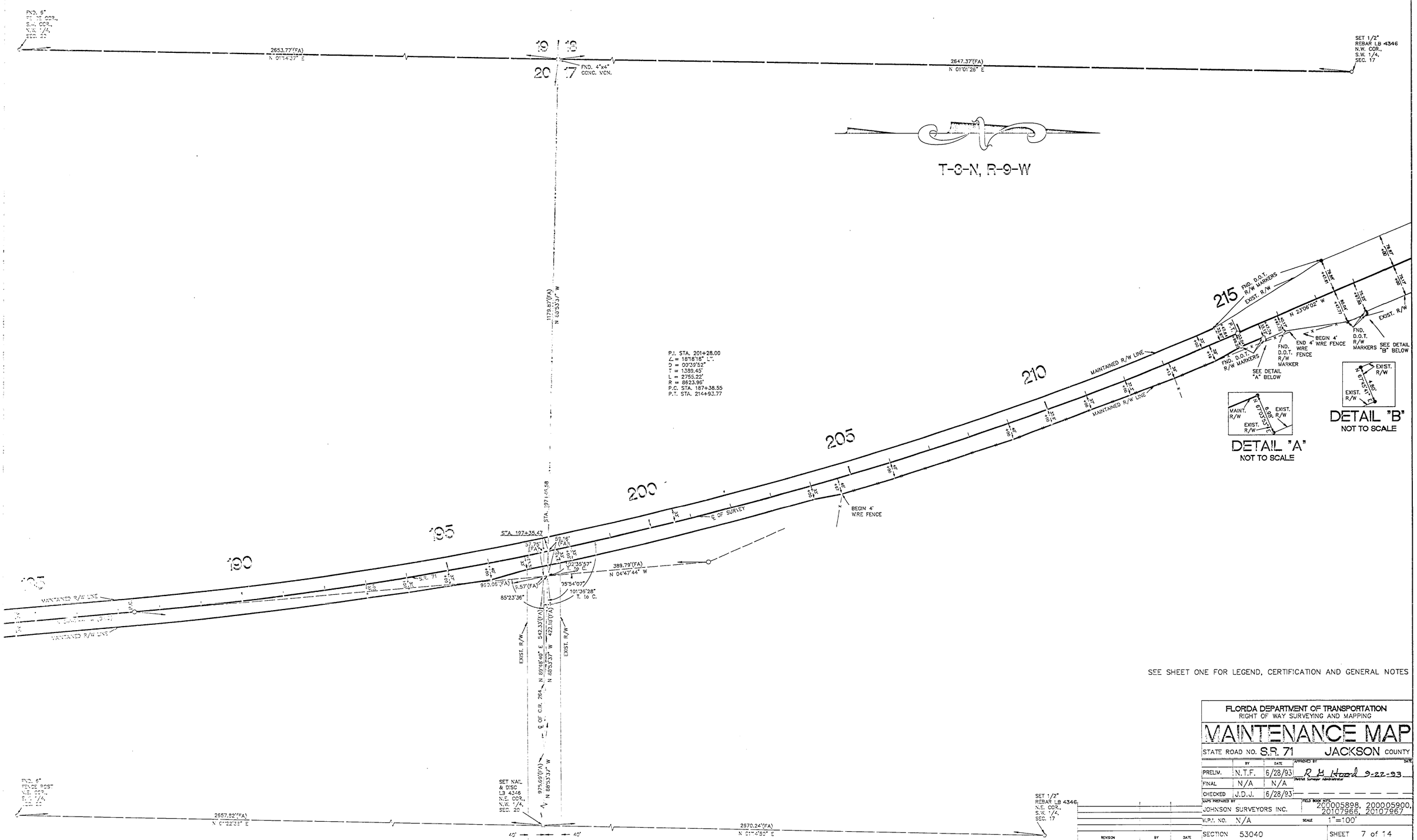

SEE SHEET ONE FOR LEGEND, CERTIFICATION AND GENERAL NOTES

FLORIDA DEPARTMENT OF TRANSPORTATION
RIGHT OF WAY SURVEYING AND MAPPING

MAINTENANCE MAP

STATE ROAD NO. S.R. 71 JACKSON COUNTY

	BY	DATE	APPROVED BY (District Surveyor Administrator)	DATE
PRELIM.	N.T.F.	6/28/93	R H Hood	9-22-93
FINAL	N/A	N/A		
CHECKED	J.D.J.	6/28/93		

MAPS PREPARED BY: JOHNSON SURVEYORS INC.
FIELD BOOK NO'S: 200005898, 200005900, 20107966, 20107967
W.P.I. NO. N/A
SCALE 1"=100'
SECTION 53040
SHEET 7 of 14

REVISION	BY	DATE

S.R. 71 - FROM CALHOUN COUNTY LINE TO S.R. 8(I-10)

53040

F.A. PROJECT NO.	SHEET NO.
N/A	

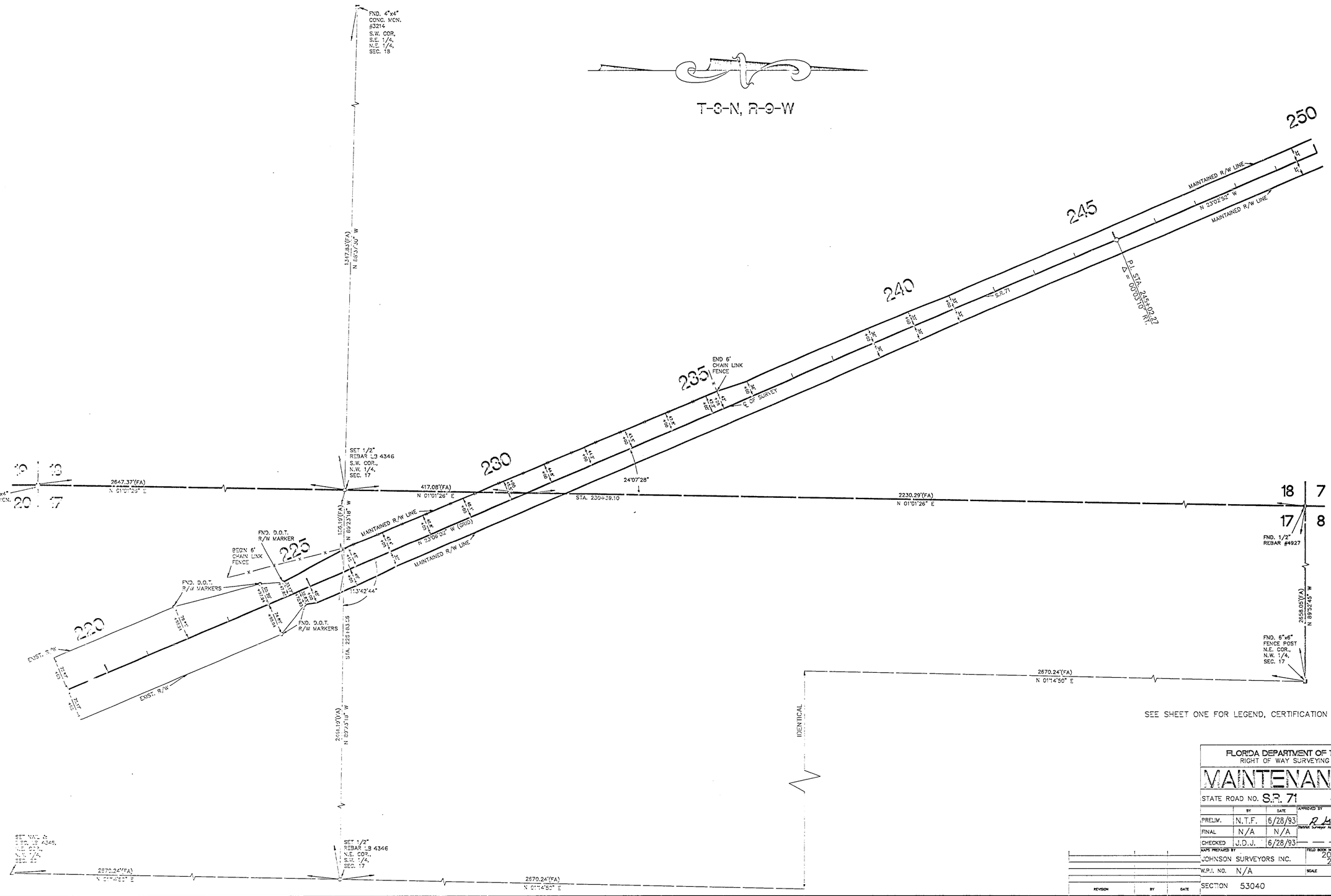

SEE SHEET ONE FOR LEGEND, CERTIFICATION AND GENERAL NOTES

FLORIDA DEPARTMENT OF TRANSPORTATION
RIGHT OF WAY SURVEYING AND MAPPING

MAINTENANCE MAP

STATE ROAD NO. S.R. 71 JACKSON COUNTY

	BY	DATE	APPROVED BY / DATE
PRELIM.	N.T.F.	6/28/93	R G Hood 9-22-93 District Surveyor Administrator
FINAL	N/A	N/A	
CHECKED	J.D.J.	6/28/93	

MAPS PREPARED BY: JOHNSON SURVEYORS INC.
FIELD BOOK NO'S: 200005898, 200005900, 20107966, 20107967
W.P.I. NO. N/A
SCALE 1"=100'
SECTION 53040
SHEET 8 of 14

REVISION	BY	DATE

S.R. 71 - FROM CALHOUN COUNTY LINE TO S.R. 8(I-10)

9 of 14

53040

F.A. PROJECT NO.	SHEET NO.

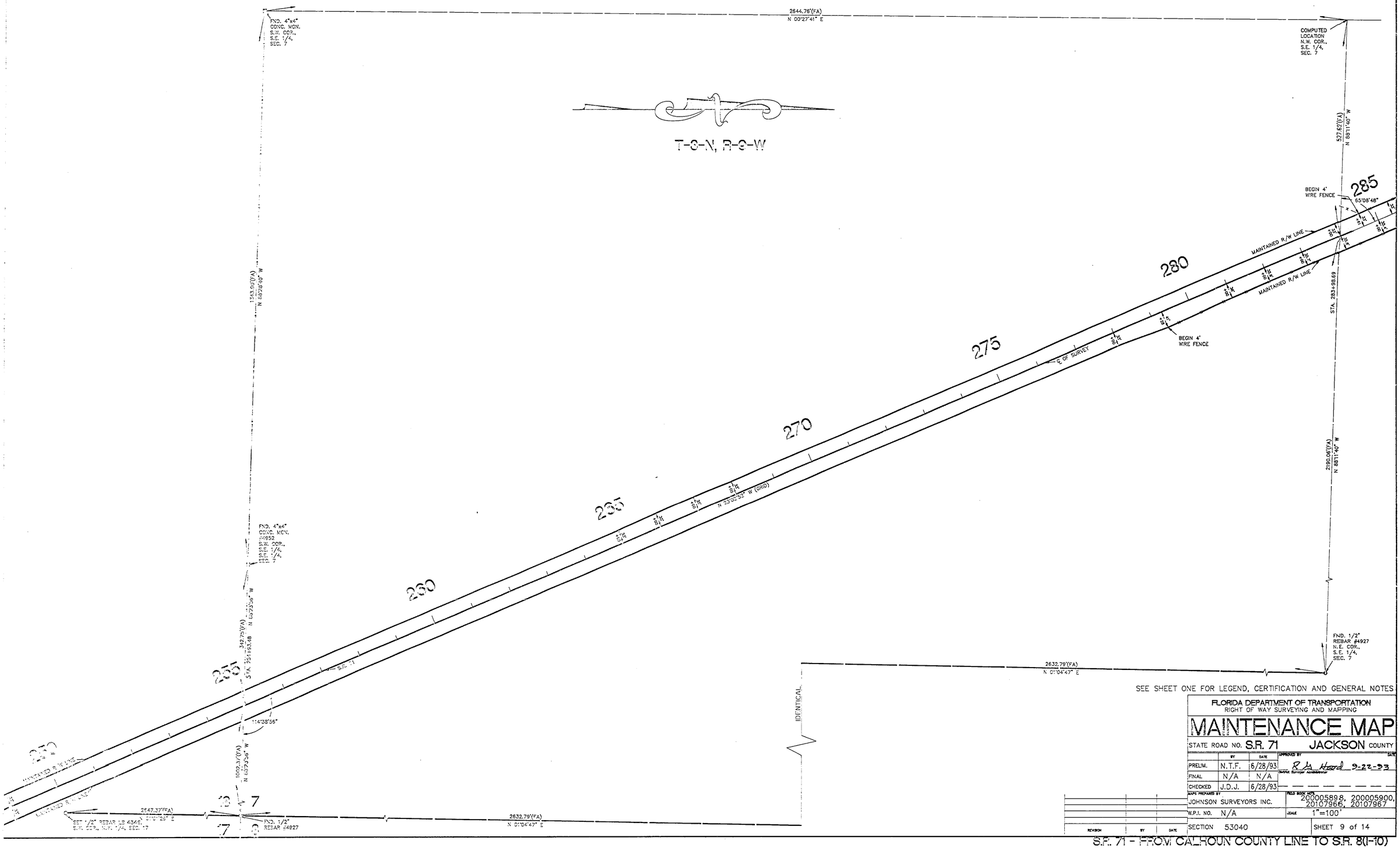

SEE SHEET ONE FOR LEGEND, CERTIFICATION AND GENERAL NOTES

FLORIDA DEPARTMENT OF TRANSPORTATION
RIGHT OF WAY SURVEYING AND MAPPING

MAINTENANCE MAP

STATE ROAD NO. S.R. 71 JACKSON COUNTY

	BY	DATE	APPROVED BY / DATE
PRELIM.	N.T.F.	6/28/93	R.A. Hazard 9-22-93 (District Surveyor Administrator)
FINAL	N/A	N/A	
CHECKED	J.D.J.	6/28/93	

MAPS PREPARED BY: JOHNSON SURVEYORS INC.

FIELD BOOK NO.: 200005898, 200005900, 20107966, 20107967

W.P.I. NO. N/A

SCALE 1"=100'

SECTION 53040

SHEET 9 of 14

REVISION	BY	DATE

S.R. 71 - FROM CALHOUN COUNTY LINE TO S.R. 8(I-10)

10 of 14

53040

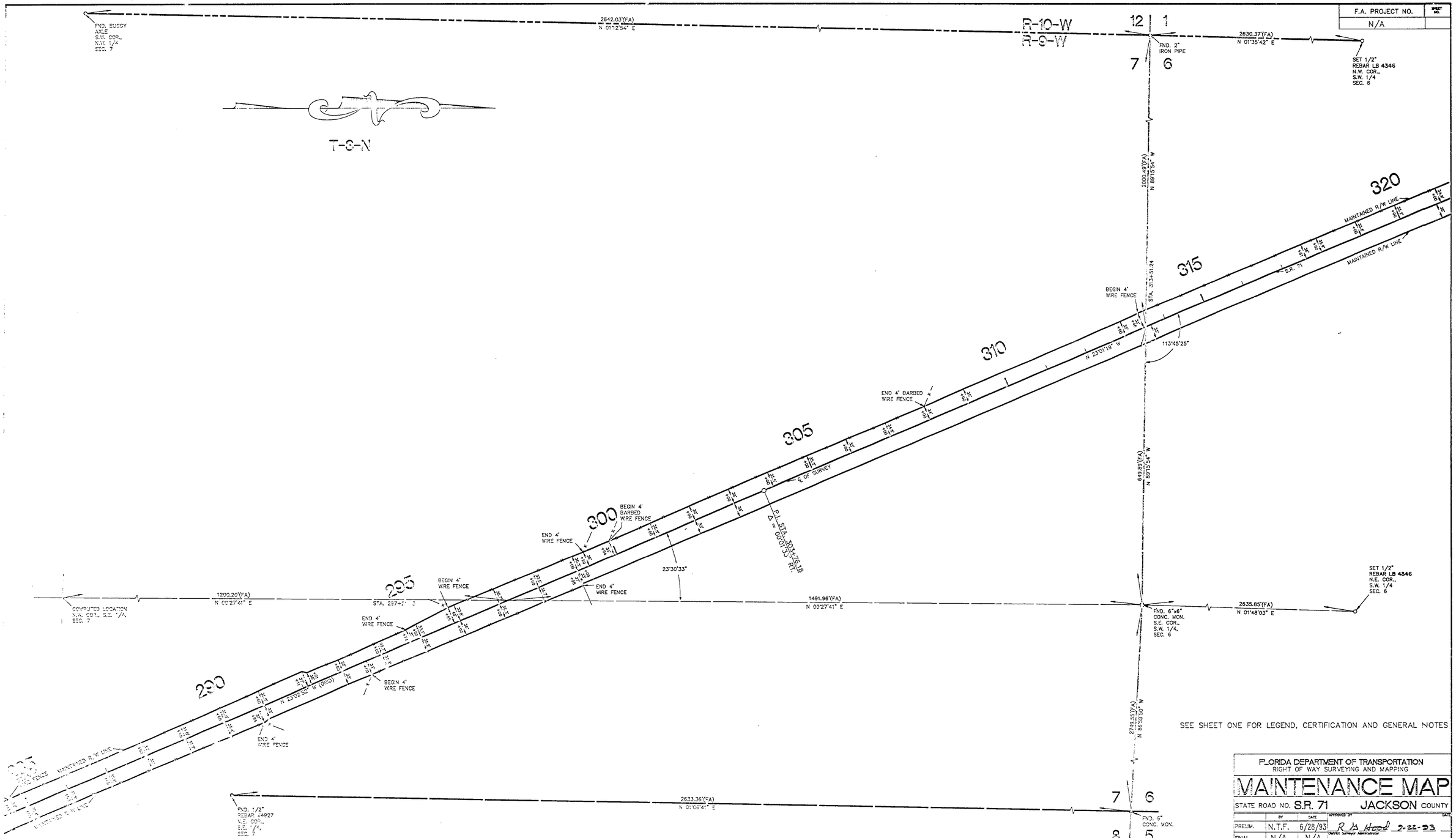

SEE SHEET ONE FOR LEGEND, CERTIFICATION AND GENERAL NOTES

FLORIDA DEPARTMENT OF TRANSPORTATION
RIGHT OF WAY SURVEYING AND MAPPING

MAINTENANCE MAP

STATE ROAD NO. S.R. 71 JACKSON COUNTY

	BY	DATE	APPROVED BY	DATE
PRELIM.	N.T.F.	6/28/93	R. B. Hood District Surveys Administrator	2-22-93
FINAL	N/A	N/A		
CHECKED	J.D.J.	6/28/93		

MAPS PREPARED BY: JOHNSON SURVEYORS INC.

FIELD BOOK NO'S: 200005898, 200005900, 20107966, 20107967

W.P.I. NO. N/A

SCALE 1"=100'

SECTION 53040

SHEET 10 of 14

REVISION	BY	DATE

S.R. 71 - FROM CALHOUN COUNTY LINE TO S.R. 8(I-10)

F.A. PROJECT NO.	SHEET NO.
N/A	

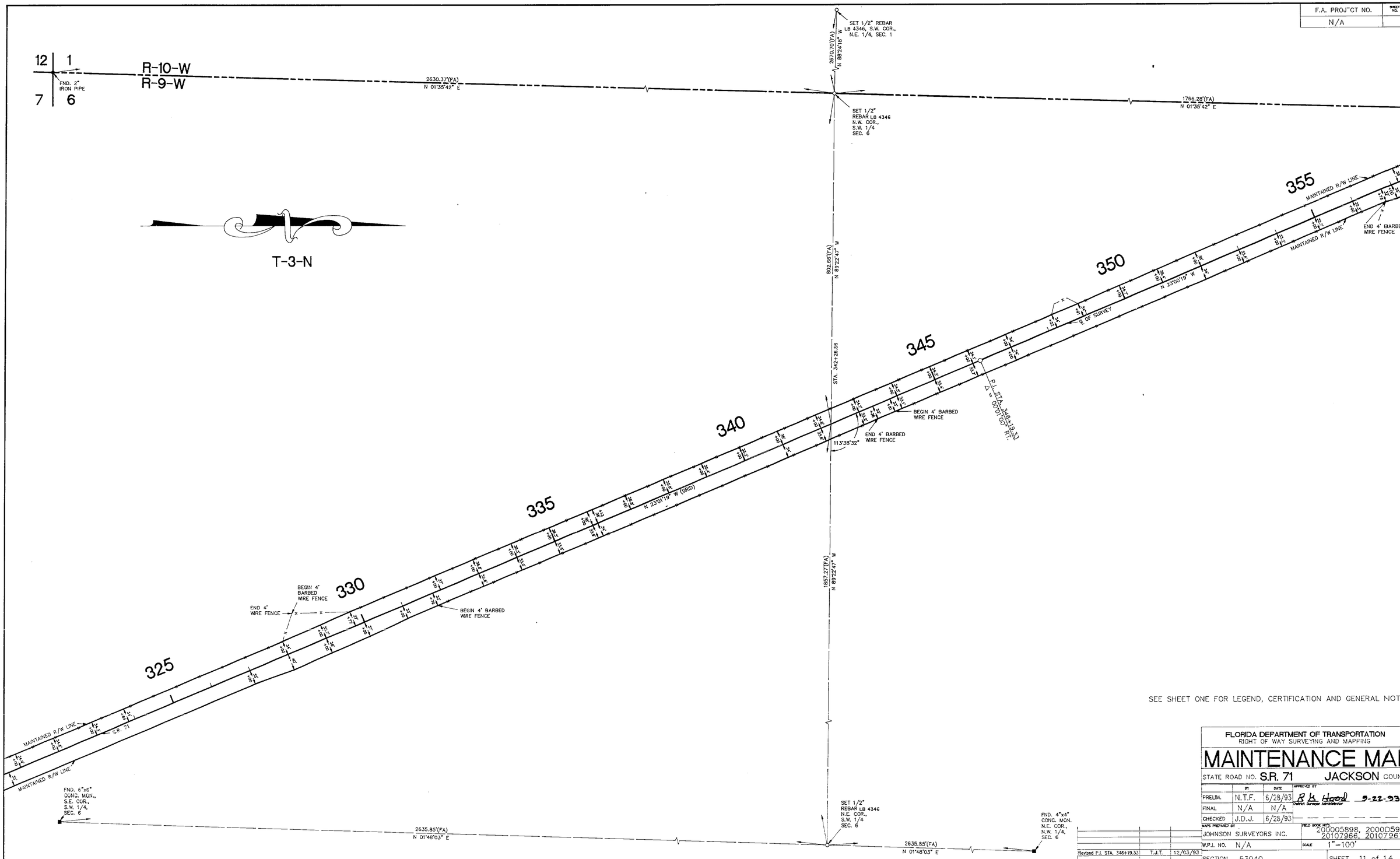

SEE SHEET ONE FOR LEGEND, CERTIFICATION AND GENERAL NOTES

FLORIDA DEPARTMENT OF TRANSPORTATION
RIGHT OF WAY SURVEYING AND MAPPING

MAINTENANCE MAP

STATE ROAD NO. S.R. 71 JACKSON COUNTY

	BY	DATE	APPROVED BY	DATE
PRELIM.	N.T.F.	6/28/93	R. K. Hood, District Surveyor Administrator	9-22-93
FINAL	N/A	N/A		
CHECKED	J.D.J.	6/28/93		

MAPS PREPARED BY: JOHNSON SURVEYORS INC.

FIELD BOOK NO'S: 200005898, 200005900, 20107966, 20107967

W.P.I. NO. N/A

SCALE 1"=100'

REVISION	BY	DATE
Revised P.I. STA. 346+19.33	T.J.T.	12/03/93

SECTION 53040

SHEET 11 of 14

S.R. 71 - FROM CALHOUN COUNTY LINE TO S.R. 8(I-10)

12 of 14

53040

F.A. PROJECT NO.	SHEET NO.
N/A	

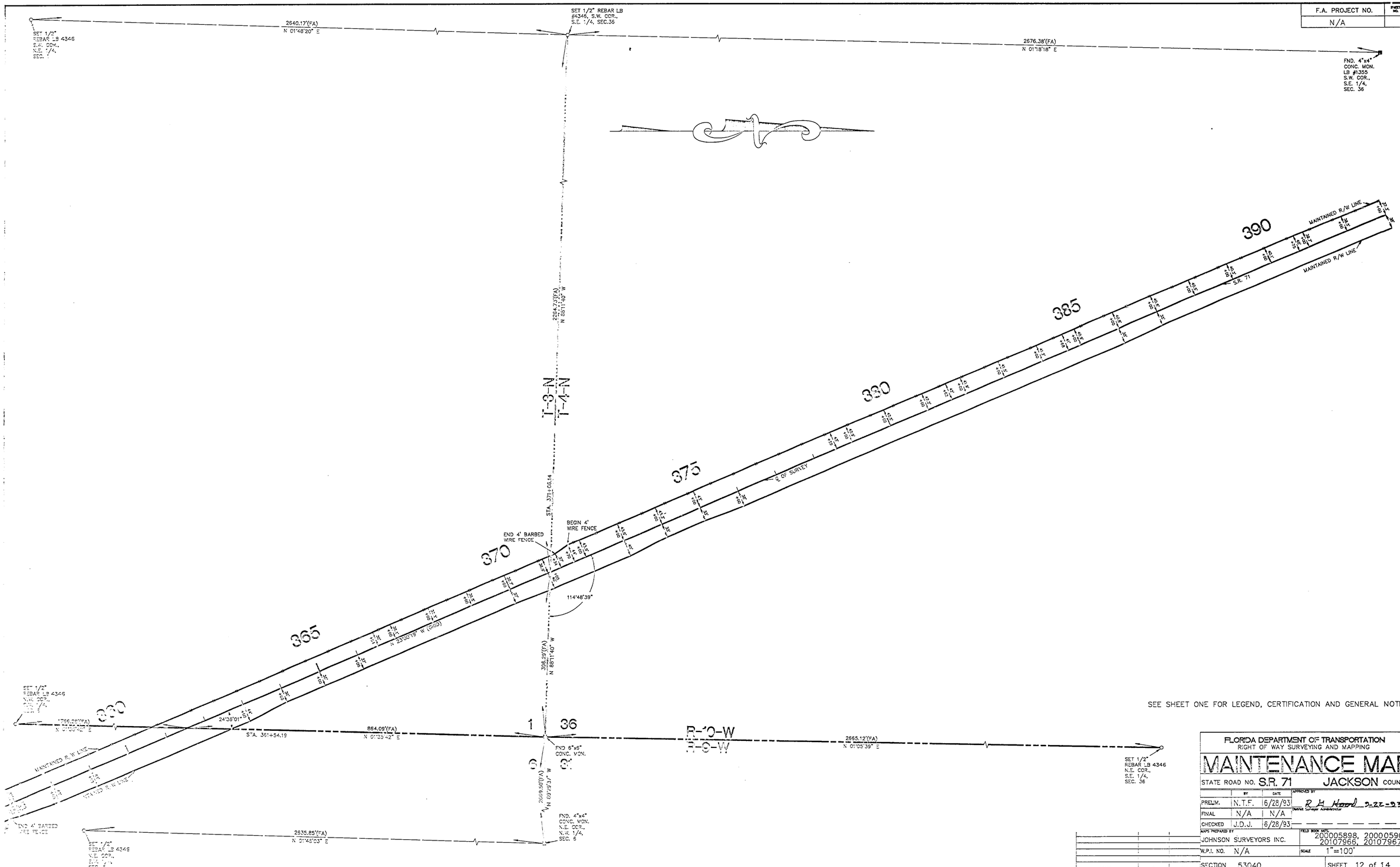

SEE SHEET ONE FOR LEGEND, CERTIFICATION AND GENERAL NOTES

FLORIDA DEPARTMENT OF TRANSPORTATION
RIGHT OF WAY SURVEYING AND MAPPING

MAINTENANCE MAP

STATE ROAD NO. S.R. 71 JACKSON COUNTY

	BY	DATE	APPROVED BY	DATE
PRELIM.	N.T.F.	6/28/93	R H Hood	9-22-93
FINAL	N/A	N/A	District Surveys Administrator	
CHECKED	J.D.J.	6/28/93		

MAPS PREPARED BY: JOHNSON SURVEYORS INC.
FIELD BOOK NO(S): 200005898, 200005900, 20107966, 20107967
W.P.I. NO. N/A
SCALE 1"=100'
SECTION 53040
SHEET 12 of 14

REVISION	BY	DATE

S.R. 71 - FROM CALHOUN COUNTY LINE TO S.R. 8(I-10)

13 of 14

53040

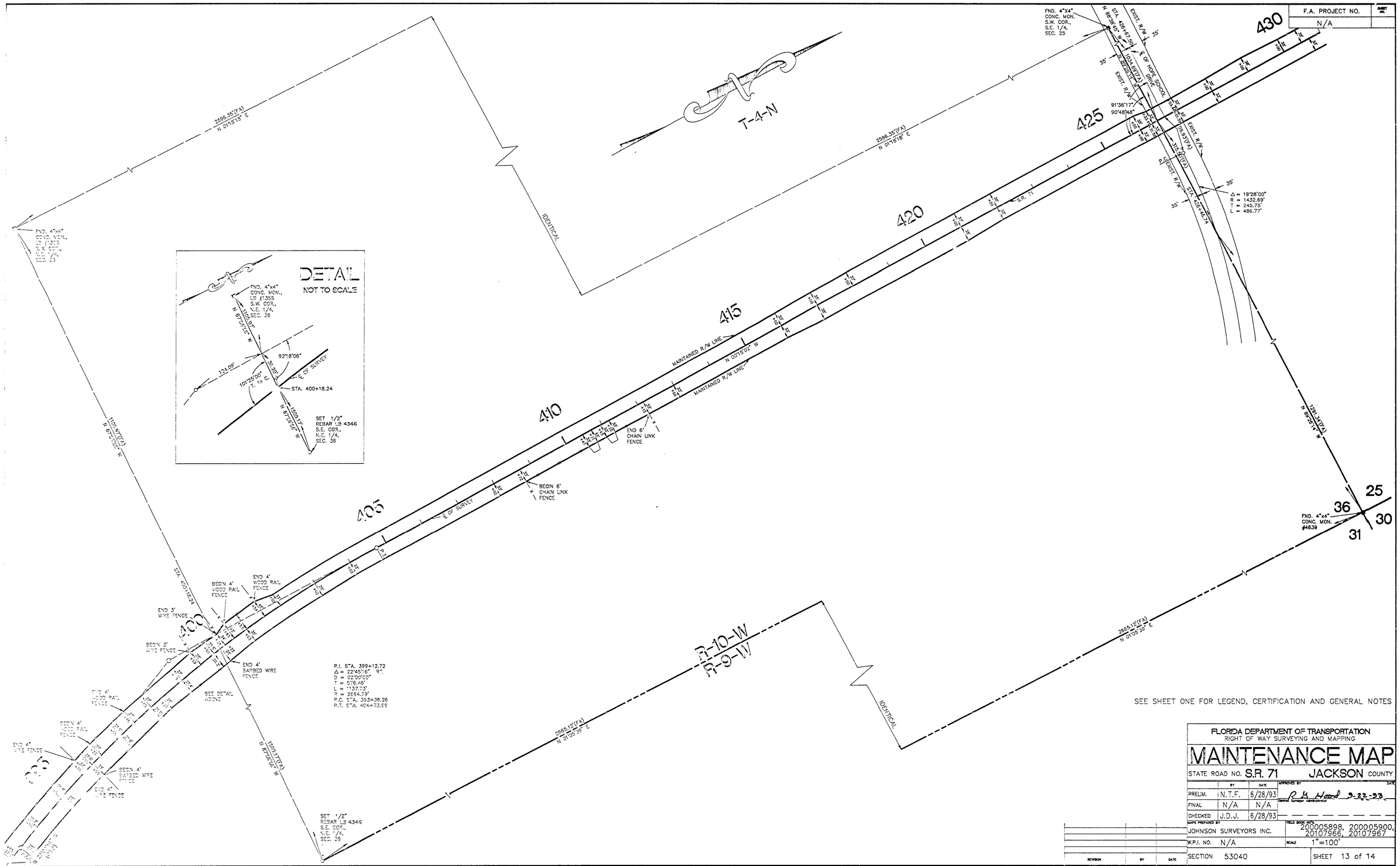

SEE SHEET ONE FOR LEGEND, CERTIFICATION AND GENERAL NOTES

FLORIDA DEPARTMENT OF TRANSPORTATION
RIGHT OF WAY SURVEYING AND MAPPING

MAINTENANCE MAP

STATE ROAD NO. S.R. 71 JACKSON COUNTY

	BY	DATE	APPROVED BY	DATE
PRELIM.	N.T.F.	6/28/93	R. A. Hood	9-22-93
FINAL	N/A	N/A	District Surveyor Administrator	
CHECKED	J.D.J.	6/28/93		

MAPS PREPARED BY: JOHNSON SURVEYORS INC.

FIELD BOOK NO'S: 200005898, 200005900, 20107966, 20107967

W.P.I. NO. N/A

SCALE 1"=100'

SECTION 53040

SHEET 13 of 14

REVISION	BY	DATE

S.R. 71 - PROV. CALHOUN COUNTY LINE TO S.R. 8(I-10)

14 of 14

53040

F.A. PROJECT NO.	SHEET NO.
N/A	

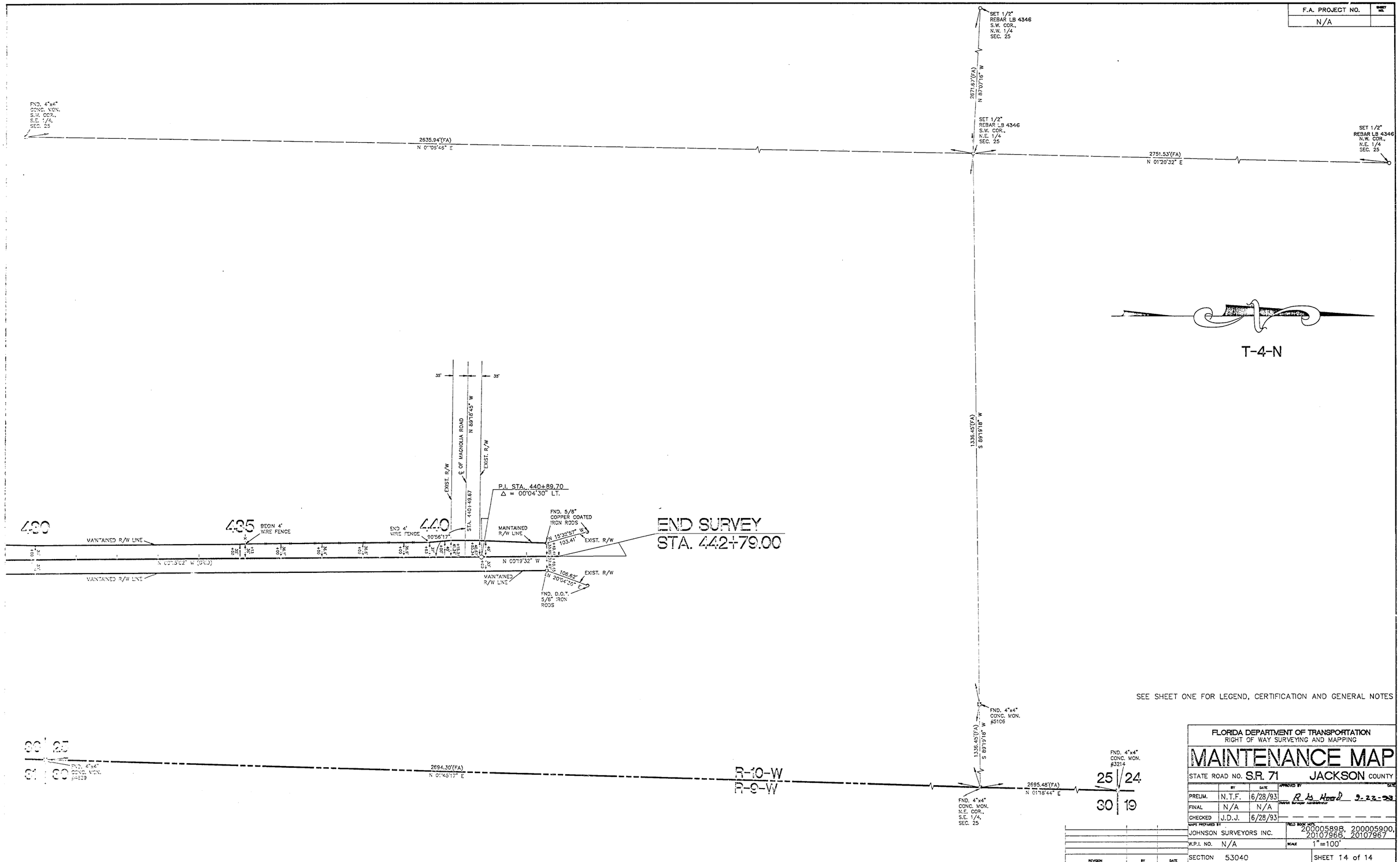

FLORIDA DEPARTMENT OF TRANSPORTATION
RIGHT OF WAY SURVEYING AND MAPPING

MAINTENANCE MAP

STATE ROAD NO. S.R. 71 JACKSON COUNTY

	BY	DATE	APPROVED BY	DATE
PRELIM.	N.T.F.	6/28/93	R. B. Hood, District Surveyor Administrator	9-22-93
FINAL	N/A	N/A		
CHECKED	J.D.J.	6/28/93		

MAPS PREPARED BY: JOHNSON SURVEYORS INC.

FIELD BOOK NO'S: 200005898, 200005900, 20107966, 20107967

W.P.I. NO. N/A

SCALE 1"=100'

SECTION 53040

SHEET 14 of 14

REVISION	BY	DATE

S.R. 71 - FROM CALHOUN COUNTY LINE TO S.R. 8(I-10)