FED. ROAD DIV. No.	STATE	F A PROJECT NO.	FISCAL YEAR	SHEET No.
3	FLA.			1

BOOK NUMBERS 10137.79
10137.78

UTILITY POLES

POWER			TELEPHONE		
STATION	LT.	RT	STATION	LT	RT.
50+40		25'	57+25	25'	
56+52	35		67+45	25'	
58+07		25'	70+75	25'	
61+92		25	72+95	25'	
63+91		24'	187+08	25'	
70+23		50'	188+91	25.5	
71+79		23'	189+00	25'	
174+02		24'	190+96	25'	
178+26		25'	192+25	25'	
181+72		25'			
184+17		25'			
187+08		25'			
189+91		25			
192+17		25'			
196+25		26'			
198+36		26'			

OWNER: Florida Public Utilities

OWNERS: St. Joseph Tele. Co. (Sta. 55+29-72+85) West Fla. Tele. Co. (Sta. 187+08-192+25)

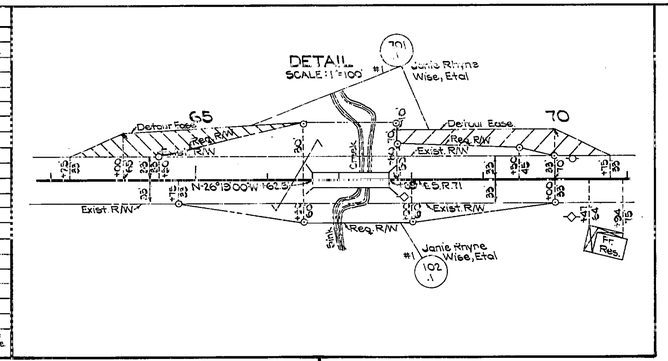

P.I. Sta. 171+25.19
Δ 18°22'00" Lt.
D 3°40'00" (Chord)
T 1382.44'
L 2754.81'
R 556.24.50'
P.C. Sta. 157+35.75
P.T. Sta. 184+90.62

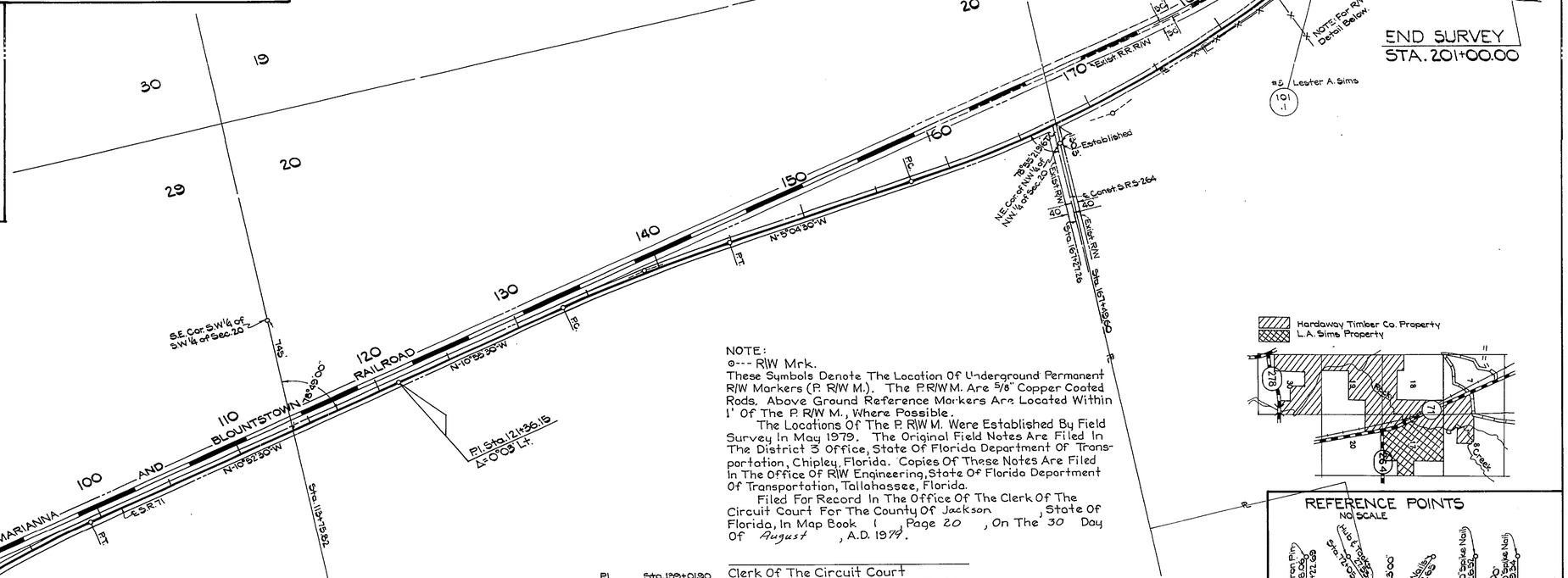

P.I. Sta. 88+84.13
Δ 15°26'30" Rt.
D 0°48'00"
T 951.20'
L 1890.73'
P.C. Sta. 80+32.93
P.T. Sta. 99+23.66

P.I. Sta. 133+01.90
Δ 5°51'00" Rt.
D 0°30'00"
T 585.60'
L 1170.00'
P.C. Sta. 133+16.30
P.T. Sta. 144+86.30

NOTE:
⊙--- R/W Mrk.
These Symbols Denote The Location Of Underground Permanent R/W Markers (P. R/W M.). The P.R/W M. Are 5/8" Copper Coated Rods. Above Ground Reference Markers Are Located Within 1' Of The P. R/W M., Where Possible.

The Locations Of The P. R/W M. Were Established By Field Survey In May 1979. The Original Field Notes Are Filed In The District 3 Office, State Of Florida Department Of Transportation, Chipley, Florida. Copies Of These Notes Are Filed In The Office Of R/W Engineering, State Of Florida Department Of Transportation, Tallahassee, Florida.

Filed For Record In The Office Of The Clerk Of The Circuit Court For The County Of Jackson, State Of Florida, In Map Book 1, Page 20, On The 30 Day Of August, A.D. 1979.

Clerk Of The Circuit Court
County, Florida.

Hardaway Timber Co. Property
L.A. Sims Property

BURIED TELEPHONE CABLE
NO SCALE

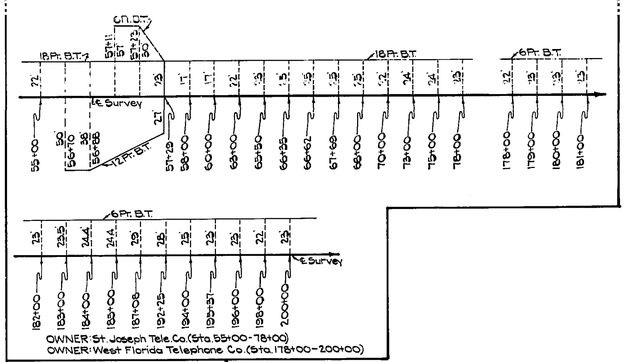

OWNER: St. Joseph Tele. Co. (Sta. 55+00-78+00)
OWNER: West Florida Telephone Co. (Sta. 178+00-200+00)

WATER MAIN
NO SCALE

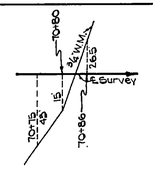

REFERENCE POINTS
NO SCALE

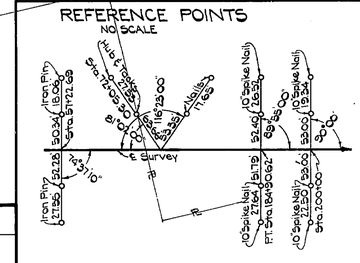

B.I. NUMBER 314528

TABLE OF OWNERSHIP

NUMBER	NAME	AREA IN TAKING	REMAINDERS RIGHT	REMAINDERS LEFT	COMMENTS
100.1	Hardaway Timber Co.	1.40 Ac. ±	341.4 Ac. ±	1088.2 Ac. ±	
101.1	Lester A. Sims	.17 Ac. ±	383.83 Ac. ±	0	
102.1	Janie Rhyne Wise, Etal	.52 Ac. ±	17.92 Ac. ±	18.56 Ac. ±	
700.1	Hardaway Timber Co.	.26 Ac. ±	See 100.1 For Remainder		
701.1	Janie Rhyne Wise, Etal	.30 Ac. ±	See 102.1 For Remainder		

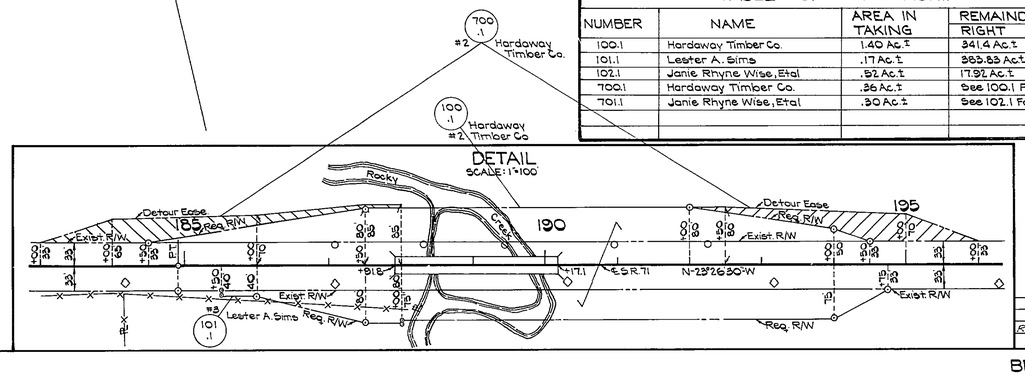

UTILITY OWNERS
POWER: Florida Public Utilities
TELEPHONE: St. Joseph Tele. Co.
TELEPHONE: West Fla. Tele. Co.

REVISION	BY	DATE
R/W Non. ℄ Note	OK	7-18-79

STATE OF FLORIDA
DEPARTMENT OF TRANSPORTATION

RIGHT OF WAY MAP

STATE ROAD No. 71 JACKSON COUNTY

	BY	DATE	APPROVED BY	DATE
DRAWN	L.L.C.	12-15-76		13
TRACED	L.L.C.	12-15-76	DISTRICT ENGINEER	
CHECKED	P.E.C.	12-17-76	1-20-77	
COMPARED			ENGINEER OF RIGHT OF WAY	
INDEXED			STATE HIGHWAY ENGINEER	

SECTION 53040-2505 SHEET 1 OF 1

BRIDGES OVER SINK CREEK (BR. NO. 530011) & ROCKY CREEK (BR. NO. 530012)