FED. ROAD DIV. No.	STATE	F A PROJECT NO.	FISCAL YEAR	SHEET No.
3	FLA.	TQF-127-1(2)		

BOOK NUMBERS

107207	890033	1023508
1022282	890032	1024068
1008821	885864	
1007147	884969	
1000689	882077	
1000688	1001061	

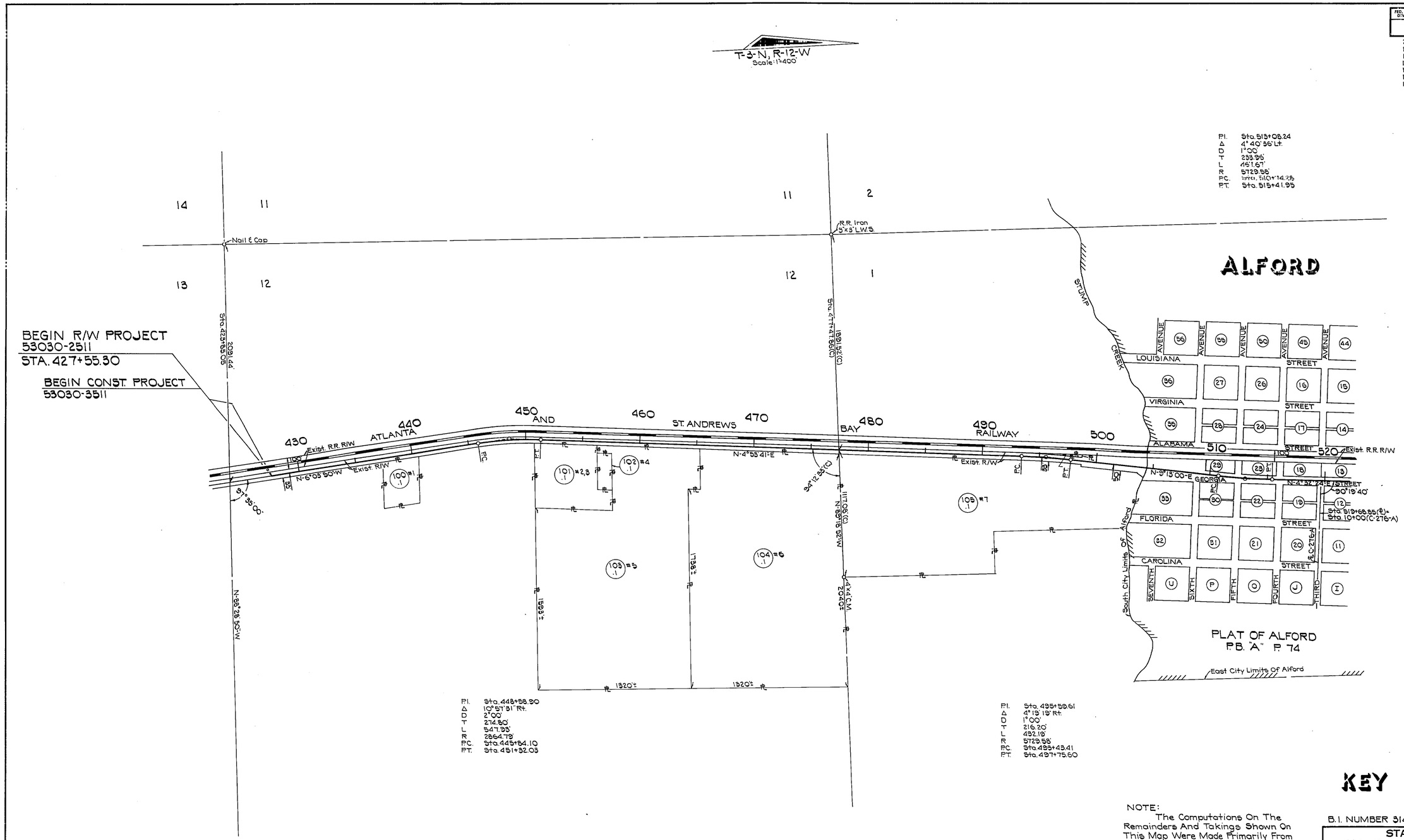

P.I. Sta. 513+08.24
Δ 4°40'36" Lt.
D 1°00'
T 233.95'
L 467.67'
R 5729.58'
P.C. Sta. 510+74.28
P.T. Sta. 515+41.95

P.I. Sta. 448+58.90
Δ 10°57'31" Rt.
D 2°00'
T 274.80'
L 547.93'
R 2864.79'
P.C. Sta. 445+84.10
P.T. Sta. 451+32.03

P.I. Sta. 495+59.61
Δ 4°19'19" Rt.
D 1°00'
T 216.20'
L 432.19'
R 5729.58'
P.C. Sta. 493+43.41
P.T. Sta. 497+75.60

KEY MAP

NOTE:
The Computations On The Remainders And Takings Shown On This Map Were Made Primarily From The Land Owners Deed Descriptions.

Our R/W Deeds Are Written With A Centerline Description.

UTILITY OWNERS
WATER: City of Alford
TELEPHONE: Continental Tele. Co.
POWER: West Florida Electric Co-op
: Florida Public Utilities (Sta. 504+43.78 To I-10)

B.I. NUMBER 314510

STATE OF FLORIDA
DEPARTMENT OF TRANSPORTATION

RIGHT OF WAY MAP

STATE ROAD No. 75 (U.S. 231) JACKSON COUNTY

	BY	DATE	APPROVED BY	DATE
DRAWN			Allen Potter	16 Nov '79
TRACED	I.C.	10-9-79		DISTRICT ENGINEER
CHECKED	F.A.	10-12-79	Cecil L. Ratcliff	2-6-80
COMPARED			for: ENGINEER OF RIGHT OF WAY	
INDEXED				STATE HIGHWAY ENGINEER

REVISION	BY	DATE

SECTION 53030-2511 SHEET 1 OF 16

U.S. 231 FROM KENTS MILL ROAD TO I-10

FED. ROAD DIV. No.	STATE	F A PROJECT NO.	FISCAL YEAR	SHEET No.
3	FLA.	TQF-127-1(2)		

KEY MAP

B.I. NUMBER 314510

STATE OF FLORIDA
DEPARTMENT OF TRANSPORTATION

RIGHT OF WAY MAP

STATE ROAD No. 75(U.S.231) JACKSON County

	BY	DATE	APPROVED BY	DATE
DRAWN			Allen Potter	16 Nov 79
TRACED	I.C.	10-9-79	DISTRICT ENGINEER	
CHECKED	F.A.	10-12-79	Cecil L. Ratcliff for	2-6-80
COMPARED			ENGINEER OF RIGHT OF WAY	
INDEXED			STATE HIGHWAY ENGINEER	

REVISION	BY	DATE
Add 'R' Per. 118.1	I.C.-D.S.A.	7-21-80

SECTION 53030-2511 SHEET 2 OF 16

U.S. 231 FROM KENTS MILL ROAD TO I-10

FED. ROAD DIV. No.	STATE	F A PROJECT NO.	FISCAL YEAR	SHEET No.
3	FLA.	TQF-127-1(2)		

KEY MAP

B.I. NUMBER 314510

STATE OF FLORIDA
DEPARTMENT OF TRANSPORTATION

RIGHT OF WAY MAP

STATE ROAD No. 75 (U.S. 231) JACKSON County

	BY	DATE
DRAWN		
TRACED	I.C.	10-9-79
CHECKED	F.A.	10-12-79
COMPARED		
INDEXED		

APPROVED BY — DATE
Allen Potter — 16 Nov 79 — DISTRICT ENGINEER
Cecil J. Ratcliff — 2-6-80 — For: ENGINEER OF RIGHT OF WAY
STATE HIGHWAY ENGINEER

REVISION	BY	DATE
R/S	BW-DSA	9-17-80
R/S	BW	5-6-80

SECTION 53030-2511 — SHEET 3 OF 16

U.S. 231 FROM KENTS MILL ROAD TO I-10

FED. ROAD DIV. No.	STATE	F A PROJECT NO.	FISCAL YEAR	SHEET No.
3	FLA.	TQF-127-1(2)		

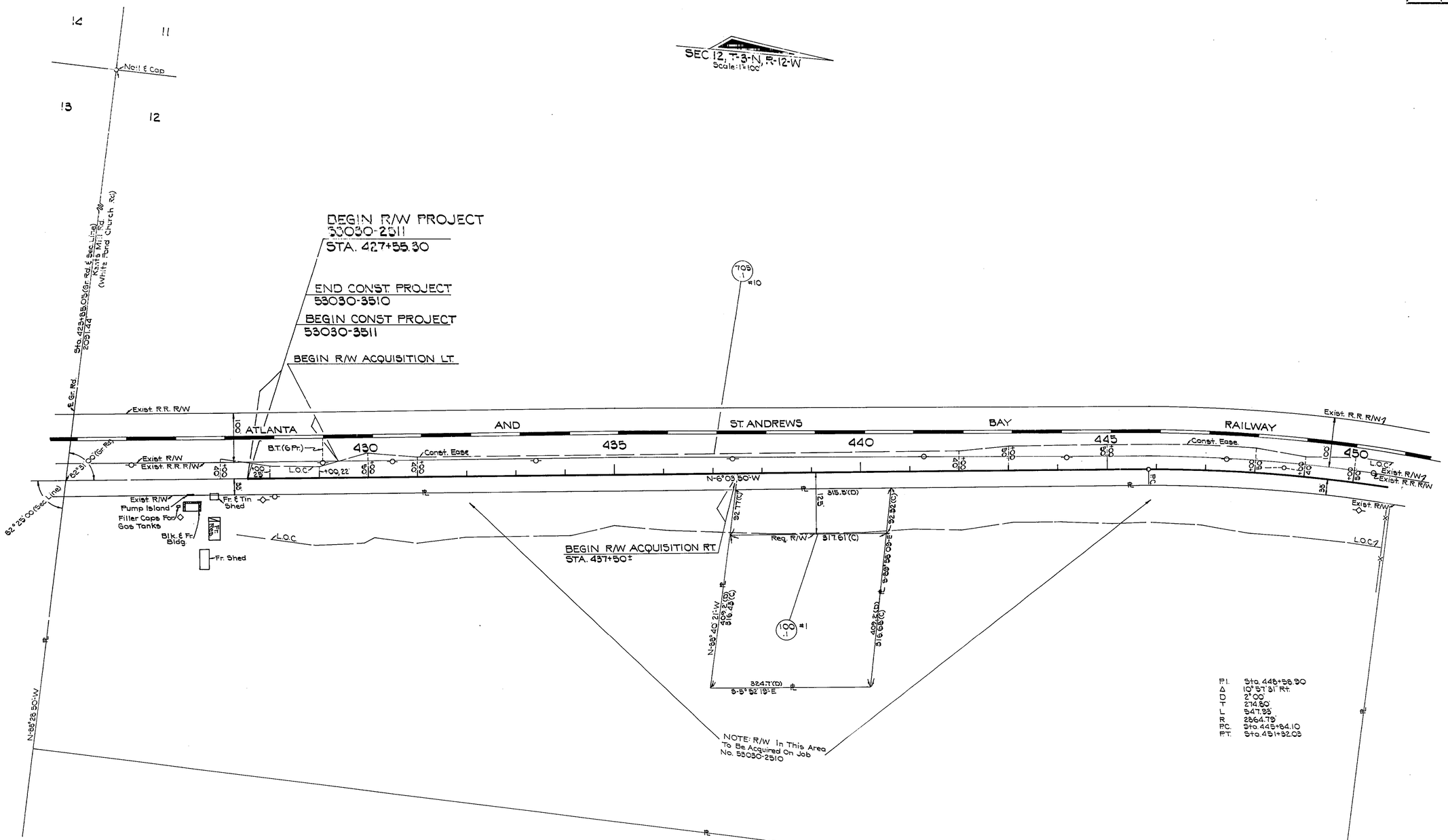

NOTE: All Railroad Ties Are To The First Rail

B.I. NUMBER 314510

STATE OF FLORIDA
DEPARTMENT OF TRANSPORTATION

RIGHT OF WAY MAP

STATE ROAD No. 75 (U.S. 231) JACKSON COUNTY

	BY	DATE
DRAWN		
TRACED	I.C.	10-9-79
CHECKED	F.A.	10-12-79
COMPARED		
INDEXED		

APPROVED BY — DATE
Allen Potter 16 Nov 79
DISTRICT ENGINEER
Cecil L. Ratliff 2-6-80
For: ENGINEER OF RIGHT OF WAY
STATE HIGHWAY ENGINEER

REVISION	BY	DATE

SECTION 53030-2511 — SHEET 4 OF 16

U.S. 231 FROM KENTS MILL ROAD TO I-10

FED. ROAD DIV. No.	STATE	F A PROJECT NO.	FISCAL YEAR	SHEET No.
3	FLA.	TQF-127-1(2)		

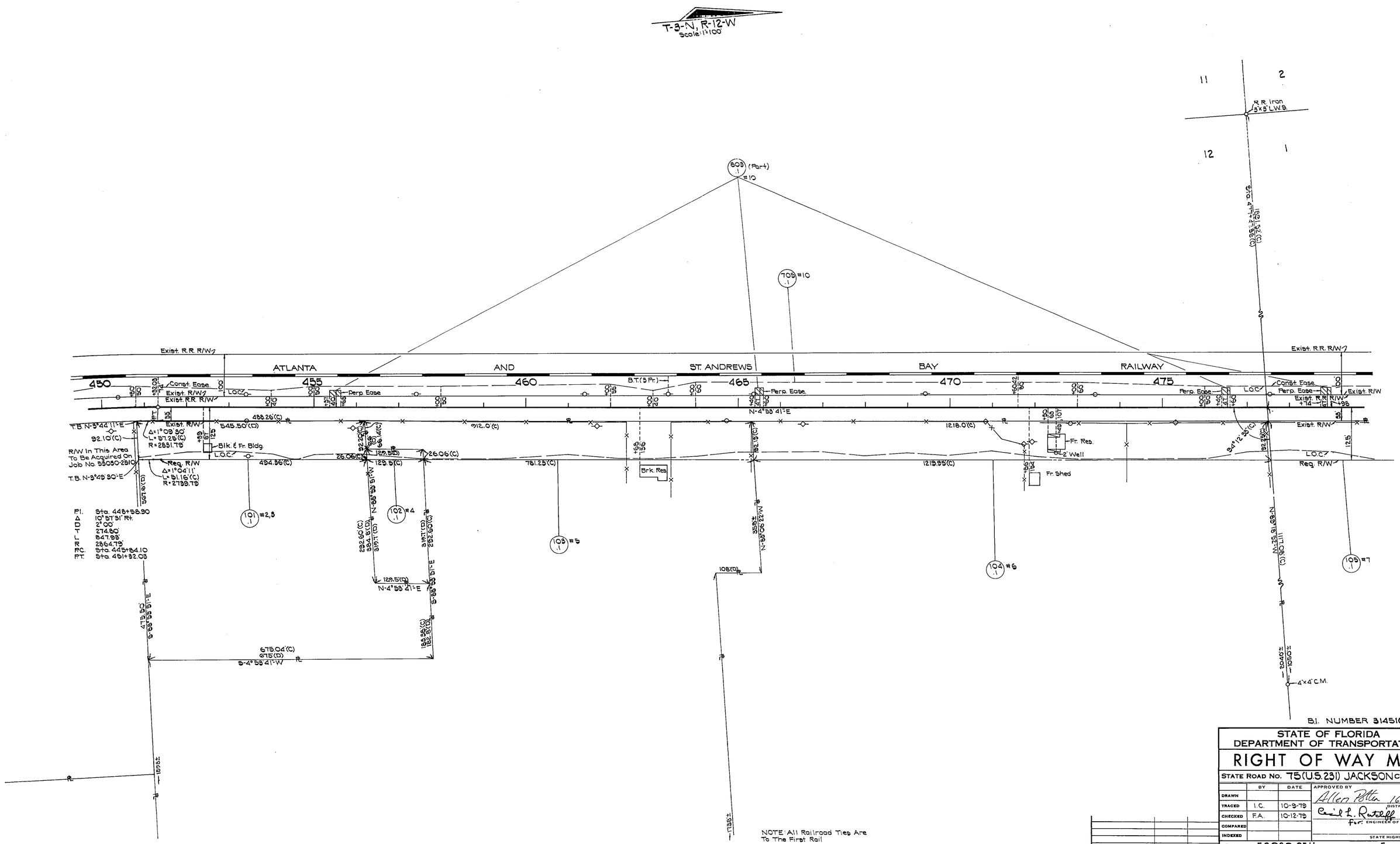

NOTE: All Railroad Ties Are To The First Rail

B.I. NUMBER 314510

STATE OF FLORIDA
DEPARTMENT OF TRANSPORTATION

RIGHT OF WAY MAP

STATE ROAD No. 75 (U.S. 231) JACKSON COUNTY

	BY	DATE	APPROVED BY	DATE
DRAWN			Allen Potter	16 Nov 79
TRACED	I.C.	10-9-79	DISTRICT ENGINEER	
CHECKED	F.A.	10-12-79	Carl L. Rudolph	2-6-80
COMPARED			For: ENGINEER OF RIGHT OF WAY	
INDEXED			STATE HIGHWAY ENGINEER	

REVISION	BY	DATE

SECTION 53030-2511 SHEET 5 OF 16

U.S. 231 FROM KENTS MILL ROAD TO I-10

FED. ROAD DIV. No.	STATE	F A PROJECT NO.	FISCAL YEAR	SHEET No.
3	FLA.	TQF-127-1(2)		

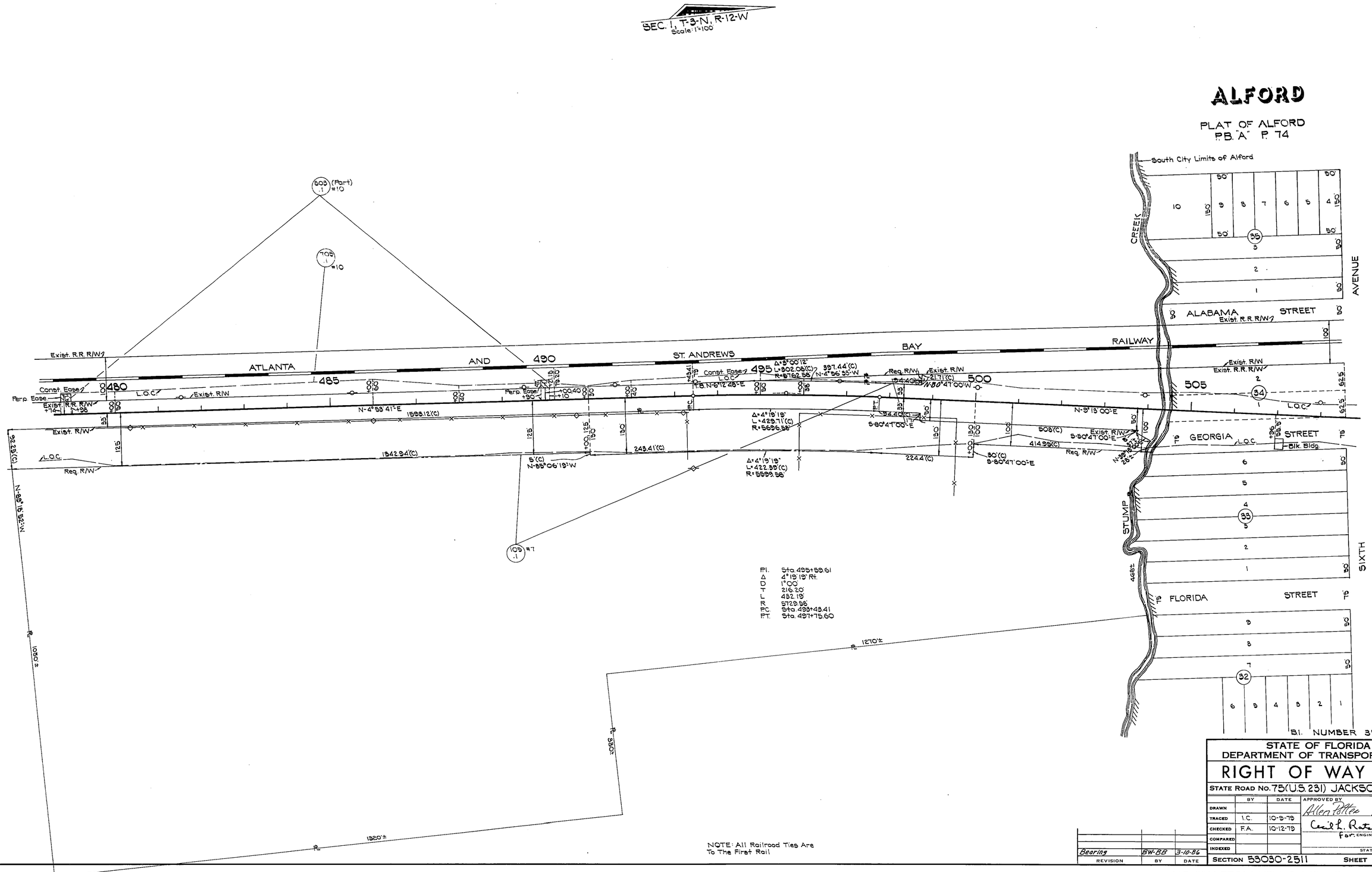

NOTE: All Railroad Ties Are To The First Rail

STATE OF FLORIDA
DEPARTMENT OF TRANSPORTATION

RIGHT OF WAY MAP

STATE ROAD No. 75 (U.S. 231) JACKSON COUNTY

	BY	DATE	APPROVED BY	DATE
DRAWN			Allen Potter	16 MAY 79
TRACED	I.C.	10-9-79	DISTRICT ENGINEER	
CHECKED	F.A.	10-12-79	Cecil G. Rutledge	2-6-80
COMPARED			For ENGINEER OF RIGHT OF WAY	
INDEXED			STATE HIGHWAY ENGINEER	

REVISION	BY	DATE
Bearing	BW-BB	3-10-86

SECTION 53030-2511 SHEET 6 OF 16

U.S. 231 FROM KENTS MILL ROAD TO I-10

FED. ROAD DIV. No.	STATE	F A PROJECT NO.	FISCAL YEAR	SHEET No.
3	FLA.	TOT-127-1(2)		

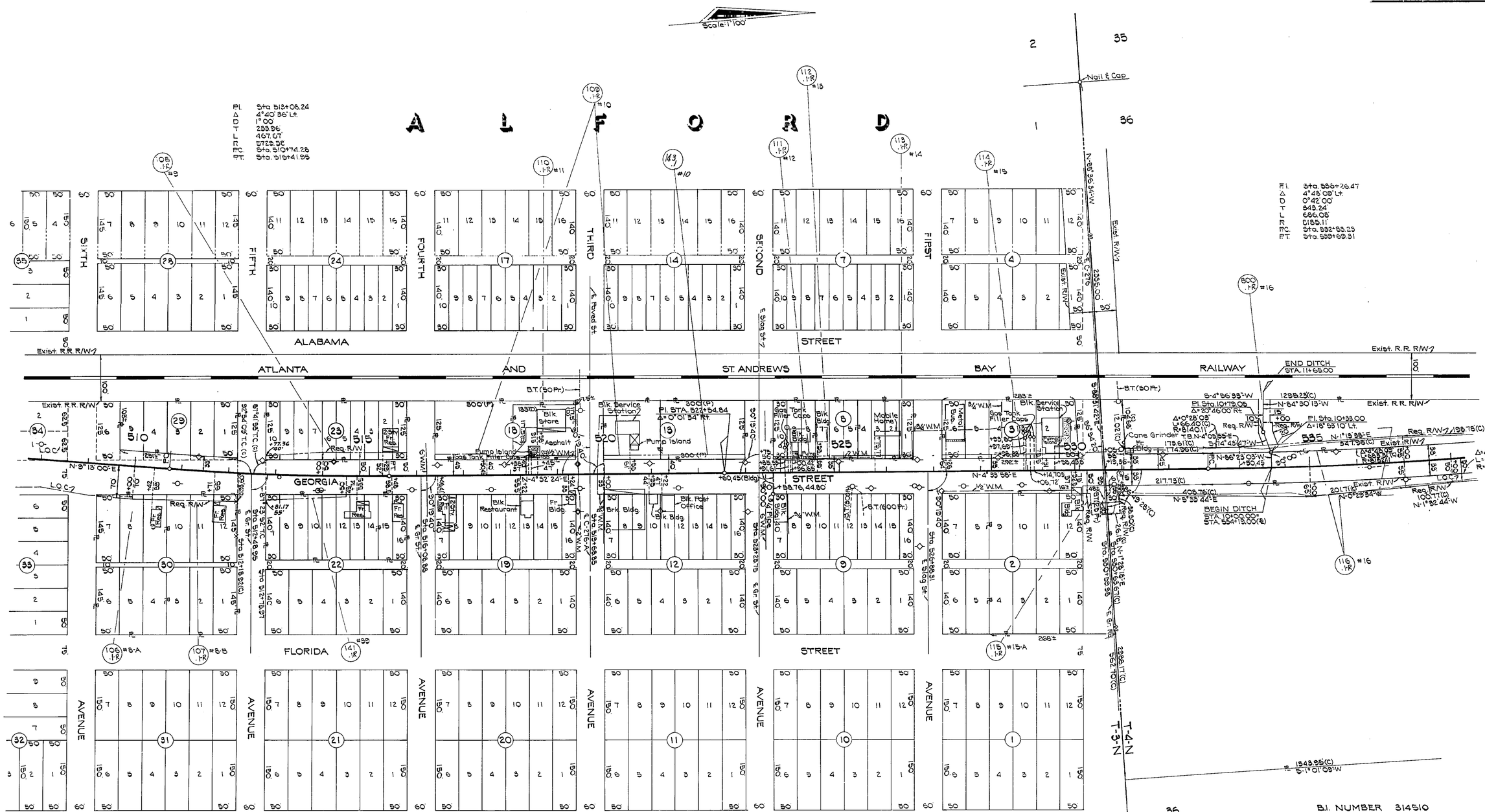

PLAT OF ALFORD
P.B. 4, P 74

NOTE: See Sheets 14 & 15
For Detail Of Alford

NOTE: For Temp. Const. Easements
From Sta. 509+00 TO Sta. 531+00
See Sheets 14 & 15

NOTE All Railroad Ties Are
To The First Rail

B.I. NUMBER 314510

STATE OF FLORIDA
DEPARTMENT OF TRANSPORTATION

RIGHT OF WAY MAP

STATE ROAD No. 75 (U.S. 231) JACKSON COUNTY

	BY	DATE	APPROVED BY	DATE
DRAWN			Allen Potter	16 Nov '79
TRACED	I.C.	10-9-79	DISTRICT ENGINEER	
CHECKED	F.A.	10-12-79	Cecil L. Roseff	2-6-80
COMPARED			for V.P. ENGINEER OF RIGHT OF WAY	
INDEXED			STATE HIGHWAY ENGINEER	

REVISION	BY	DATE
Rev. 109; Add 143	BW-MLH	11-19-80
Add R Per 141	BW-DSA	9-17-80
Req. R/W	I.C	4-21-80

SECTION 53030-2511 SHEET 7 OF 16

U.S. 231 FROM KENTS MILL ROAD TO I-10

FED. ROAD DIV. No.	STATE	F A PROJECT NO.	FISCAL YEAR	SHEET No.
3	FLA.	TQ F-127-1(2)		

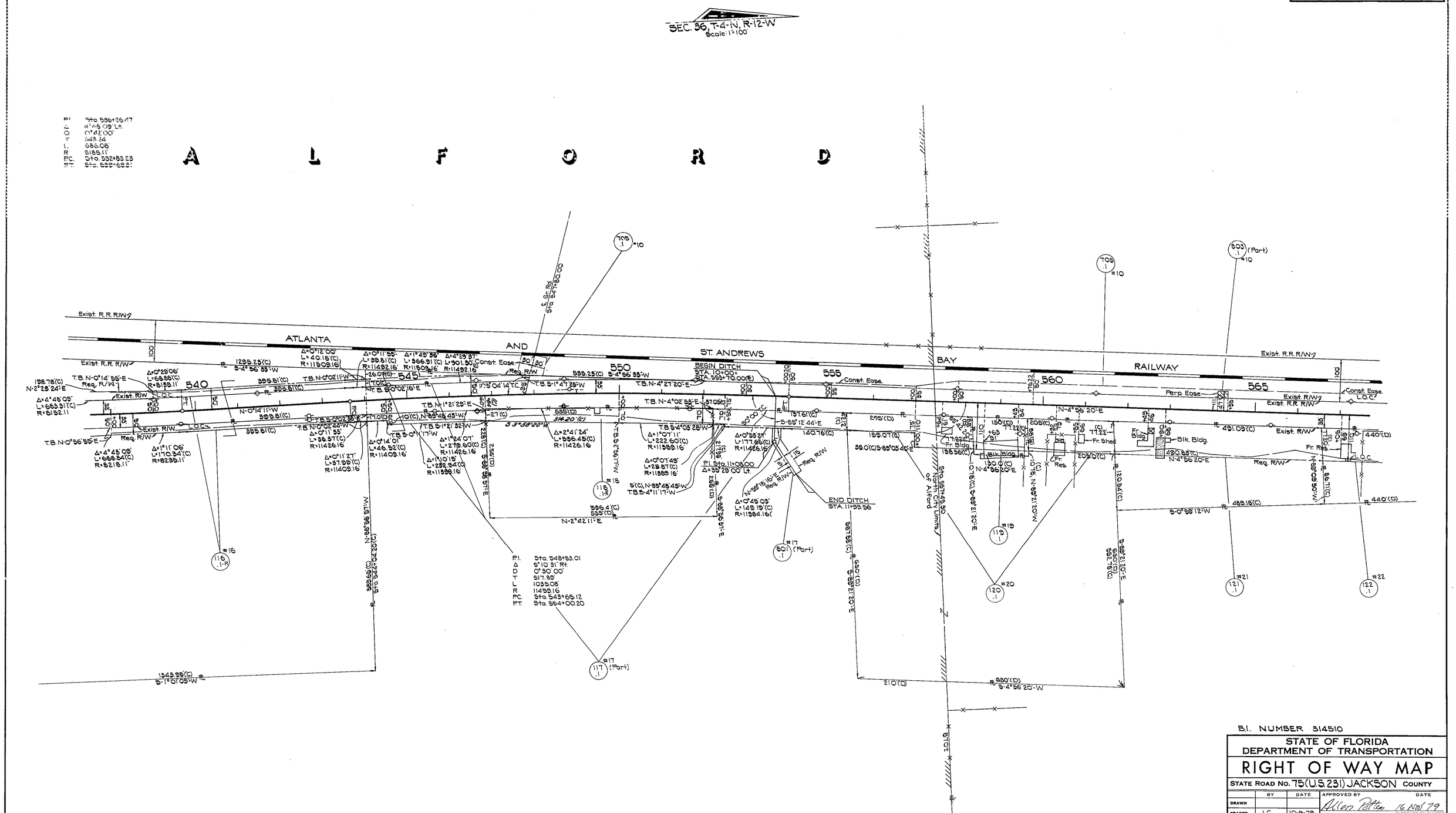

NOTE: All Railroad Ties Are To The First Rail

B.I. NUMBER 314510

STATE OF FLORIDA
DEPARTMENT OF TRANSPORTATION

RIGHT OF WAY MAP

STATE ROAD No. 75 (U.S. 231) JACKSON COUNTY

	BY	DATE
DRAWN		
TRACED	I.C.	10-9-79
CHECKED	F.A.	10-12-79
COMPARED		
INDEXED		

APPROVED BY — DATE
Allen Potter 16 Nov 79
DISTRICT ENGINEER
Cecil L. Rotcliff 2-6-80
for ENGINEER OF RIGHT OF WAY
STATE HIGHWAY ENGINEER

REVISION	BY	DATE
Req. R/W	I.C.-D.S.A.	7-21-80
Req. R/W	I.C.	4-21-80

SECTION 53030-2511 SHEET 8 OF 16

U.S. 231 FROM KENTS MILL ROAD TO I-10

FED. ROAD DIV. NO.	STATE	F A PROJECT NO.		
3	FLA.	TQF-127-1 (2)		

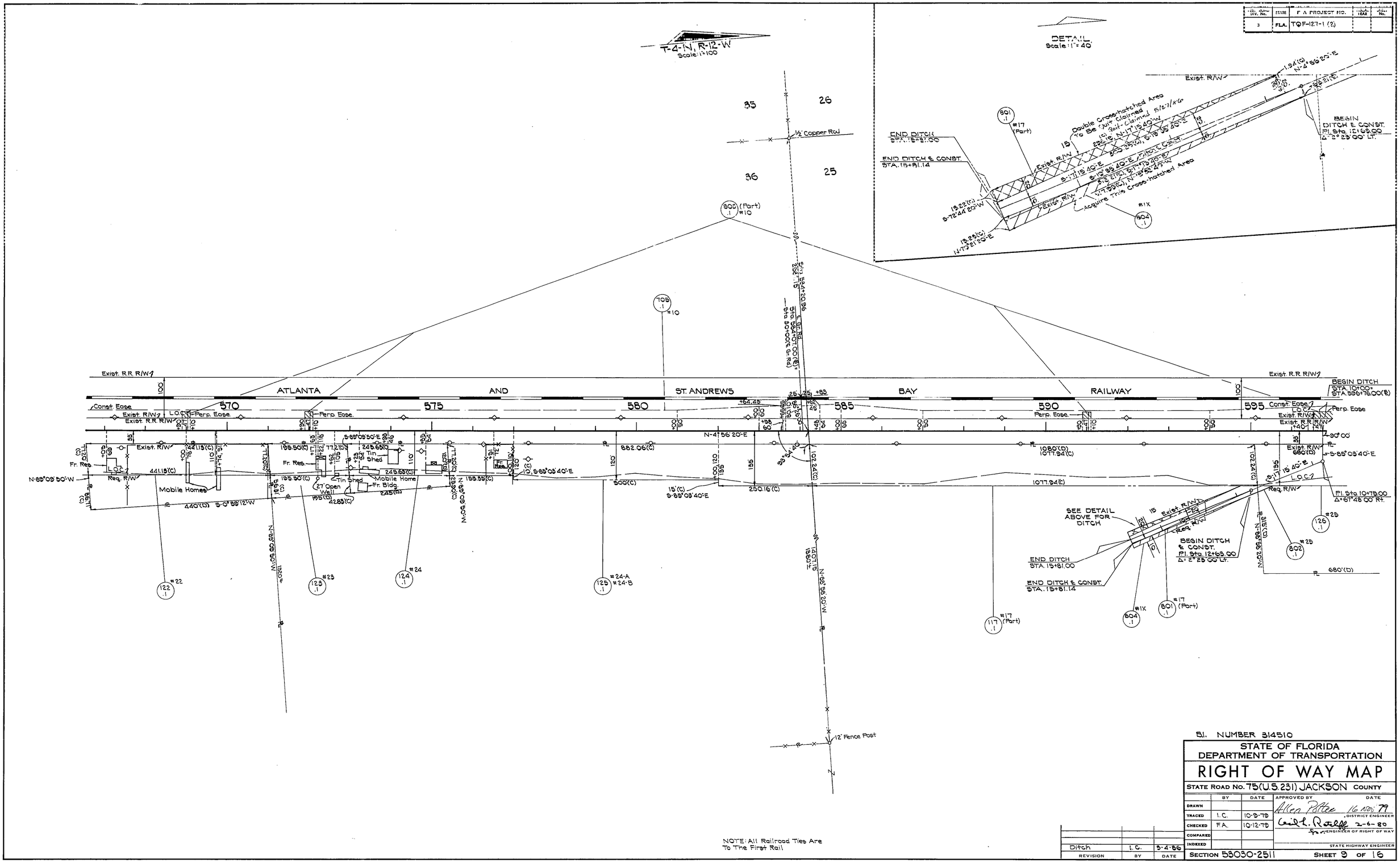

B.I. NUMBER 314510

STATE OF FLORIDA
DEPARTMENT OF TRANSPORTATION

RIGHT OF WAY MAP

STATE ROAD No. 75 (U.S. 231) JACKSON COUNTY

	BY	DATE	APPROVED BY	DATE
DRAWN			Allen Potter	16 Nov 79
TRACED	I.C.	10-9-79	DISTRICT ENGINEER	
CHECKED	F.A.	10-12-79	Cecil L. Ratcliff	2-6-80
COMPARED			ENGINEER OF RIGHT OF WAY	
INDEXED			STATE HIGHWAY ENGINEER	

REVISION	BY	DATE
Ditch	I.C.	3-4-86

SECTION 53030-2511 SHEET 9 OF 16

U.S. 231-2 FROM KENTS MILL ROAD TO I-10

FED. ROAD DIV. No.	STATE	F A PROJECT NO.	FISCAL YEAR	SHEET No.
3	FLA.	TQ F-127-1(2)		

SEC. 25, T-4-N, R-12-W
Scale: 1"=100'

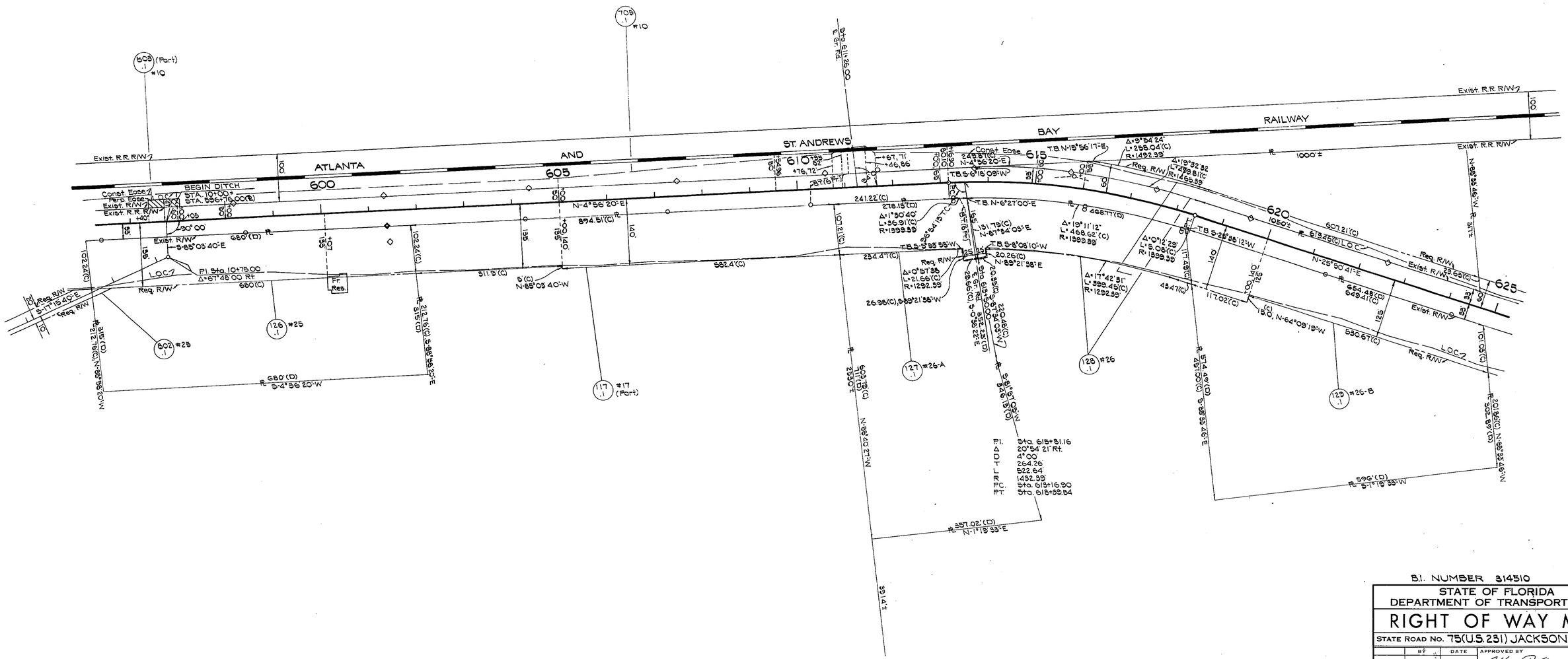

NOTE: All Railroad Ties Are To The First Rail

B.I. NUMBER 314510

STATE OF FLORIDA
DEPARTMENT OF TRANSPORTATION

RIGHT OF WAY MAP

STATE ROAD No. 75(U.S.231) JACKSON COUNTY

	BY	DATE	APPROVED BY	DATE
DRAWN			Allen Potter	16 NOV 79
TRACED	I.C.	10-3-79	DISTRICT ENGINEER	
CHECKED	F.A.	10-12-79	Earl L. Ratliff	2-6-80
COMPARED			For ENGINEER OF RIGHT OF WAY	
INDEXED			STATE HIGHWAY ENGINEER	

REVISION	BY	DATE

SECTION 53030-2511 SHEET 10 OF 16

U.S. 231 FROM KENTS MILL ROAD TO I-10

FED. ROAD DIV. No.	STATE	F A PROJECT NO.	FISCAL YEAR	SHEET No.
3	FLA.	TOF-127-1(2)		

B.I. NUMBER 314510

STATE OF FLORIDA
DEPARTMENT OF TRANSPORTATION

RIGHT OF WAY MAP

STATE ROAD No. 75(U.S. 231) JACKSON COUNTY

	BY	DATE	APPROVED BY	DATE
DRAWN			Allen Pettis	16 Nov '79 DISTRICT ENGINEER
TRACED	I.C.	10-9-79		
CHECKED	F.A.	10-12-79	for:	2-6-80 ENGINEER OF RIGHT OF WAY
COMPARED				
INDEXED				STATE HIGHWAY ENGINEER

REVISION	BY	DATE
137 & 142	BW-DSA	9-17-80
12'S	BW	5-5-80

SECTION 53030-2511 SHEET 11 OF 16

U.S. 231 FROM KENTS MILL ROAD TO I-10

FED. ROAD DIV. No.	STATE	F A PROJECT NO.	FISCAL YEAR	SHEET No.
3	FLA.	TQF-127-1(2)		

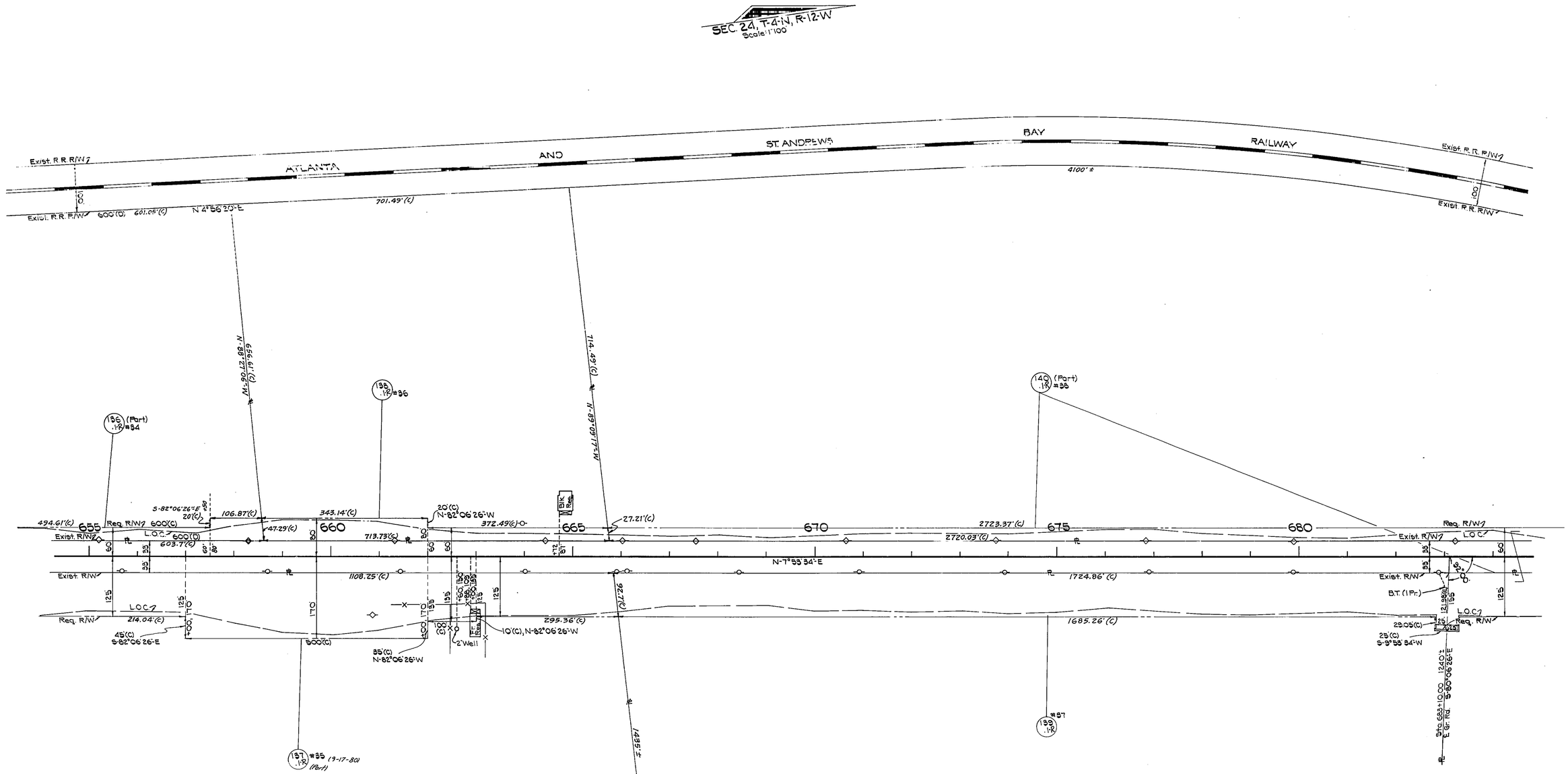

B.I. NUMBER 314510

STATE OF FLORIDA
DEPARTMENT OF TRANSPORTATION

RIGHT OF WAY MAP

STATE ROAD No. 75 (U.S. 231) JACKSON COUNTY

	BY	DATE
DRAWN		
TRACED	I.C.	10-9-79
CHECKED	F.A.	10-12-79
COMPARED		
INDEXED		

APPROVED BY — DATE
Allen Pottice 16 Nov 79
DISTRICT ENGINEER
Cecil L. Ratcliff 2-6-80
for: ENGINEER OF RIGHT OF WAY
STATE HIGHWAY ENGINEER

REVISION	BY	DATE
137	BW-DSA	9-17-80
PL's	BW	5-1-80

SECTION 53030-2511 — SHEET 12 OF 16

U.S. 231 ~ FROM KENTS MILL ROAD TO I-10

FED. ROAD DIV. No.	STATE	F A PROJECT NO.	FISCAL YEAR	SHEET No.
3	FLA.	TQF-127-1(2)		

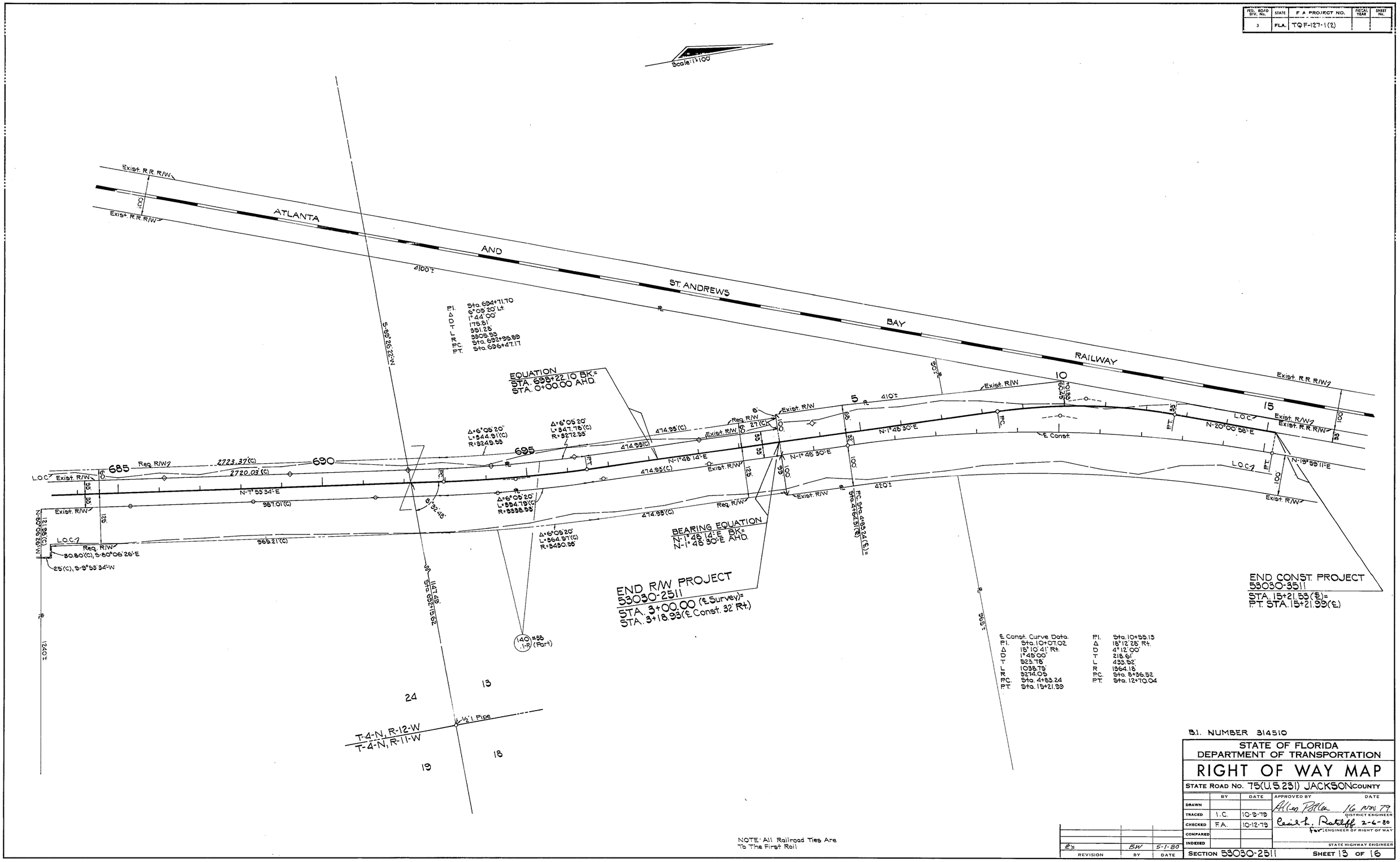

℄ Const. Curve Data.

P.I.	Sta. 10+07.02	P.I.	Sta. 10+55.13
Δ	18°10'41" Rt.	Δ	18°12'28" Rt.
D	1°45'00"	D	4°12'00"
T	523.78'	T	218.61'
L	1038.75'	L	433.52'
R	3274.05	R	1364.18'
P.C.	Sta. 4+83.24	P.C.	Sta. 8+36.52
P.T.	Sta. 15+21.99	P.T.	Sta. 12+70.04

NOTE: All Railroad Ties Are To The First Rail

B.I. NUMBER 314510

STATE OF FLORIDA
DEPARTMENT OF TRANSPORTATION

RIGHT OF WAY MAP

STATE ROAD No. 75(U.S.231) JACKSON COUNTY

	BY	DATE
DRAWN		
TRACED	I.C.	10-9-79
CHECKED	F.A.	10-12-79
COMPARED		
INDEXED		

APPROVED BY — DATE
Allen Pollen — 16 Nov 79
DISTRICT ENGINEER
Cecil L. Ratliff — 2-6-80
for ENGINEER OF RIGHT OF WAY
STATE HIGHWAY ENGINEER

REVISION	BY	DATE
R's	BW	5-1-80

SECTION 53030-2511 — SHEET 13 OF 16

U.S. 231 ~ FROM KENTS MILL ROAD TO I-10

FED. ROAD DIV. No.	STATE	F A PROJECT NO.	FISCAL YEAR	SHEET No.
3	FLA.	TQF-127-1(2)		

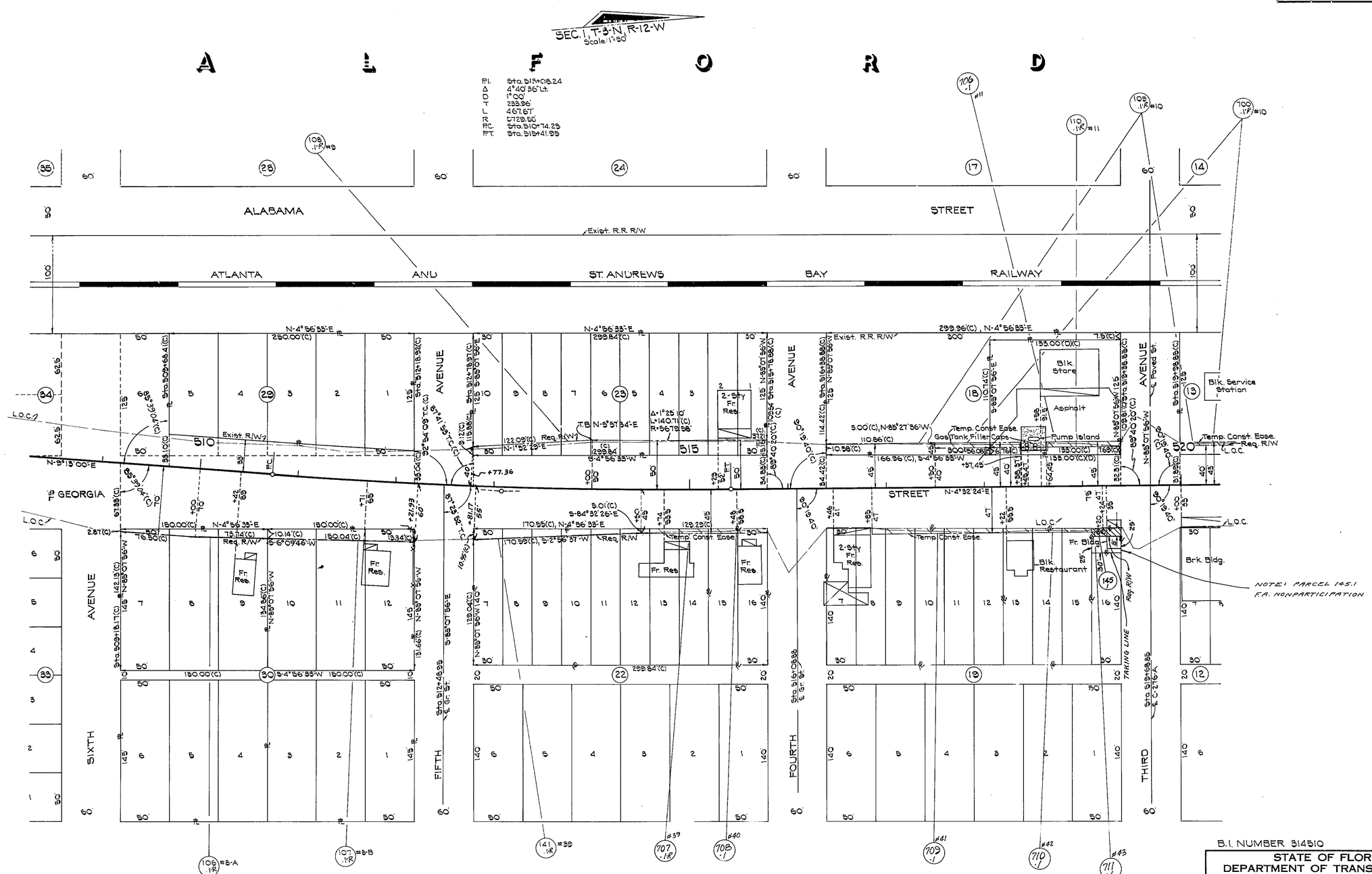

PLAT OF ALFORD
PB. 4, PG. 74

B.I. NUMBER 314510

STATE OF FLORIDA
DEPARTMENT OF TRANSPORTATION

RIGHT OF WAY MAP

STATE ROAD No. 75 (U.S. 231) JACKSON COUNTY

	BY	DATE	APPROVED BY	DATE
DRAWN			Allen Pattie DISTRICT ENGINEER	24 JAN 80
TRACED	I.C.	1-23-80		
CHECKED	C.B.W.	1-23-80	Cecil F. Ratliff for: ENGINEER OF RIGHT OF WAY	2-6-80
COMPARED				
INDEXED			STATE HIGHWAY ENGINEER	

REVISION	BY	DATE
TAKING LINE (#145)	BW	6-17-85
#145	BW	3-4-85
Add R/W 141 & 707	BW-CBA	9-17-80
Req. R/W	I.C.	4-21-80

SECTION 53030-2511 SHEET 14 OF 16

US. 231 FROM KENTS MILL ROAD TO I-10

FED. ROAD DIV. No.	STATE	F A PROJECT NO.	FISCAL YEAR	SHEET No.
3	FLA.	TQF-127-1(2)		

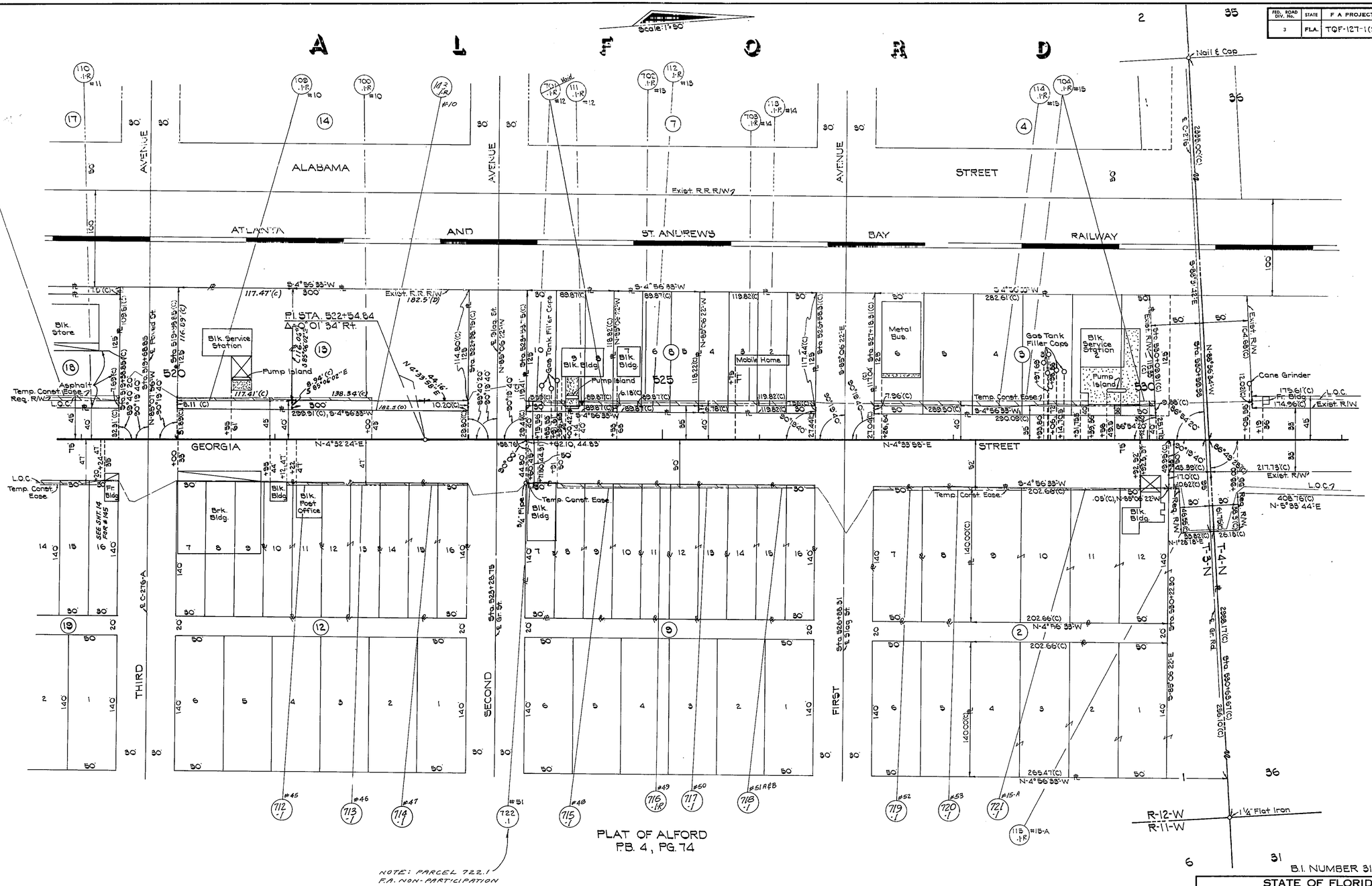

B.I. NUMBER 314510

STATE OF FLORIDA
DEPARTMENT OF TRANSPORTATION

RIGHT OF WAY MAP

STATE ROAD No. 75 (U.S. 231) JACKSON COUNTY

	BY	DATE	APPROVED BY	DATE
DRAWN			Allen Potter (DISTRICT ENGINEER)	24 APR 80
TRACED	I.C.	1-18-80		
CHECKED			Earl L. Ratcliff for: (ENGINEER OF RIGHT OF WAY)	2-6-80
COMPARED				
INDEXED			STATE HIGHWAY ENGINEER	

REVISION	BY	DATE
NOTE (#145)	BW	6-17-85
Temp. Const. Ease	I.C.	3-7-85
701.1-R Voided	BW-DSA	1-13-81
109 & 143	BW	12-1-80
Rev 109; Add 143	BW-MLH	11-19-80
Add R Par. 716	BW-DSA	9-17-80
Req. R/W	I.C.	4-21-80

SECTION 53030-2511 SHEET 15 OF 16

U.S. 231 FROM KENTS MILL ROAD TO I-10

FED. ROAD DIV. No.	STATE	F A PROJECT No.	FISCAL YEAR	SHEET No.
	FLA.	TQF-127-1(2)		

TABLE OF OWNERSHIPS

PARCEL NO.	SHEET NO.	NAME	AREA TAKEN	REMAINDERS RIGHT	REMAINDERS LEFT	COMMENTS
100.1	1,4	Pelen A. Celona, etux	0.67 Ac.±	2.82 Ac.±	0	
101.1	1,5	Clemence A. Forgade	1.15 Ac.±	6.49 Ac.±	0	
102.1	1,5	Shirley Ann Corbin	3867 Sq. Ft.	0.87 Ac.±	0	
103.1	1,5	George H. Wyatt	1.85 Ac.±	55.57 Ac.±	0	
104.1	1,5	Bryant E. Rogers, Jr.	2.58 Ac.±	59.53 Ac.±	0	
105.1	1,6,5	Henry S. Sexton	5.39 Ac.±	43.02 Ac.±	0	
106.1-R	7,14	D.D. Barnes	1127 Sq. Ft.	20,623 Sq. Ft.	0	
107.1-R	7,14	Edwin George	1161 Sq. Ft.	13,989 Sq. Ft.	0	
108.1-R	7,14	Beulah B. Rogers	4179 Sq. Ft.	0	0.76 Ac.±	
109.1-R	7,14,15	Atlanta & St. Andrews Bay Railway Co.	2586 Sq. Ft.	0	0.78 Ac.±	
110.1-R	7,14,15	Ruth K. Fields, et vir	961 Sq. Ft.	0	14,667 Sq. Ft.	
111.1-R	7,15	Claude P. Pylant	529 Sq. Ft.	0	10,704 Sq. Ft.	
112.1-R	7,15	The First Bank of Marianna	582 Sq. Ft.	0	10,651 Sq. Ft.	
113.1-R	7,15	R.A. Griffin	859 Sq. Ft.	0	14,119 Sq. Ft.	
114.1-R	7,15	James C. Kent	2582 Sq. Ft.	0	0.76 Ac.	
115.1-R	7,15	Robert Morelock	2288 Sq. Ft.	1.64 Ac.±	0	
116.1-R	2,7,3	L.D. Coley	1.18 Ac.±	17.90 Ac.±	2.22 Ac.±	
117.1	2,8,9,10	Richard H. Friedberg, et al	337 Ac.±	314.20 Ac.±	3485 Sq. Ft.	
118.1-R	2,8	Merritt J. Cochran	18,506 Sq. Ft.	2.74 Ac.±	0	
119.1	8	Arthur J. Mayo	10,010 Sq. Ft.	1,998 Sq. Ft.	0	
120.1	8	Muriel D. Mayo	0.76 Ac.±	8.07 Ac.±	0	
121.1	8	Ruth Blalock	0.87 Ac.±	1.16 Ac.±	0	
122.1	8,9	Princtiss O. Smith	0.78 Ac.±	0.72 Ac.±	0	
123.1	9	George R. Crooms, etux	15,054 Sq. Ft.	9,666 Sq. Ft.	0	
124.1	9	Curtis Register, estate	18,913 Sq. Ft.	8,420 Sq. Ft.	0	
125.1	2,9	Dink White	1.81 Ac.±	50.50 Ac.±	0	
126.1	2,9,10	David D. Johns	1.59 Ac.±	5.31 Ac.±	0	
127.1	3,10	Steven D. Kirchman, etal	0.71 Ac.±	4.26 Ac.±	0	
128.1	3,10	A. L. Williams	1.75 Ac.±	241.68 Ac.±	2.22 Ac.±	
129.1	3,10	Melvin Kirchman, etal	1.42 Ac.±	4.58 Ac.±	0	
130.1	11	Lester L. Ellerbee	2.32 Ac.±	7.18 Ac.±	14.58 Ac.±	
131.1	11	Lucious R. Barnes	1.20 Ac.±	16.67 Ac.±	0	
132.1-R	3,11	Dolores R. Brown, etal	17420 Sq. Ft.	0	8.82 Ac.±	
133.1-R	11	George R. Crooms	1.56 Ac.±	6.42 Ac.±	0	
134.1-R	3,11	Vester Davis	17,930 Sq. Ft.	0	9.52 Ac.±	
135.1-R	11	Lloyd Lanier	1.40 Ac.±	4.51 Ac.±	0	
136.1-R	3,11,12	Lester L. Ellerbee	18,459 Sq. Ft.	0	9.06 Ac.±	
137.1-R	3,11,12	Perla Bush, a widow	2.89 Ac.±	41.11 Ac.±	0	
138.1-R	3,12	Vernie C. Cook, etal	0.60 Ac.±	0	11.09 Ac.±	
139.1-R	3,12	Wesley Dilmore	3.64 Ac.±	46.03 Ac.±	0	
140.1-R	3,12,13	Evon E. Brewton	6.07 Ac.±	51.81 Ac.±	50.38 Ac.±	
141.1-R	7,14	Catherine M. Buckel, estate	1261 Sq. Ft.	0.74 Ac.±	0	
142.1-R	3,11	Richard P. Dowling	19320 Sq. Ft.	0.56 Ac.±	0	
143.1	7,15	Atlanta & St. Andrews Bay Railway Co.	1748 Sq. Ft.	0	21,065 Sq. Ft.	
144.1		REA				
145.1-R	14	GAYLE NAOMI NANCE	~~240 Sq. Ft.~~ ~~510 Sq. Ft.~~ 750 Sq. Ft.	0	0	(ENTIRE TAKE - UNECONOMIC REM.) F.A. NON-PARTICIPATION
700.1-R	14,15	Atlanta & St. Andrews Bay Railway Co.	883 Sq. Ft.	(See Parcel # 109.1)		Temp. Const. Ease.
~~701.1-R~~	~~15~~	~~Claude P. Pylant~~	~~380 Sq. Ft.~~	~~(See Parcel # 111.1)~~		~~" " "~~ Void
702.1-R	15	The First Bank of Marianna	450 Sq. Ft.	(See Parcel # 112.1)		" " "
703.1-R	15	R.A. Griffin	600 Sq. Ft.	(See Parcel # 113.1)		" " "
704.1-R	15	James C. Kent	1180 Sq. Ft.	(See Parcel # 114.1)		" " "
705.1	4,5,6,8,9,10	Atlanta & St. Andrews Bay Railway Co.	—	—	—	Const. Ease.
706.1	14	Ruth K. Fields, et vir	530 Sq. Ft.	(See Parcel # 110.1R)		Temp Const. Ease.
707.1-R	14	Catherine M. Buckel estate	345 Sq. Ft.	(See Parcel # 141.1)		" " "
708.1	14	Harold R. Barnes, et ux	300 Sq. Ft.	8400 Sq. Ft.	0	" " "
709.1	14	Donald S. Smith, et ux	701 Sq. Ft.	0.58 Ac.±	0	" " "
710.1	14	Russell A. Kirkland, et ux	383 Sq. Ft.	12,600 Sq. Ft.	0	" " "
711.1	14	Keener Gilbert, et ux	44 Sq. Ft.	750 Sq. Ft.	0	" " "
712.1	15	Willie Gray Braxton	113 Sq. Ft.	8400 Sq. Ft.	0	" " "
713.1	15	Town of Alford	180 Sq. Ft.	8400 Sq. Ft.	0	" " "
714.1	15	Wilmer Johnson, et al	214 Sq. Ft.	12,600 Sq. Ft.	0	" " "
715.1	15	J.W. Melvin, Estate	440 Sq. Ft.	12,600 Sq. Ft.	0	" " "
716.1-R	15	R.A. Griffin	135 Sq. Ft.	4200 Sq. Ft.	0	" " "
717.1	15	Florida State Telephone Co.	255 Sq. Ft.	8400 Sq. Ft.	0	" " "
718.1	15	R.A. Griffin, et ux	338 Sq. Ft.	12,600 Sq. Ft.	0	" " "
719.1	15	Mary E. Hendrix	206 Sq. Ft.	7000 Sq. Ft.	0	" " "
720.1	15	American Legion Post # 302	175 Sq. Ft.	7000 Sq. Ft.	0	" " "
721.1	15	Robert Morelock, et ux	446 Sq. Ft.	(See Parcel # 115.1R)		" " "
722.1	15	R.A. Griffin	49 Sq. Ft.	4200 Sq. Ft.	0	(T.C.E.) F.A. NON-PARTICIPATION
800.1-R	7	L.D. Coley	2640 Sq. Ft.	(See Parcel # 116.1R)		Drainage Ease.
801.1	8,9	Richard H. Friedberg, et al	12,220 Sq. Ft.	(see Parcel # 117.1)		" "
802.1	9,10	David D. Johns	315 Sq. Ft.	(see Parcel # 126.1)		" "
803.1	5,6,8,9,10	Atlanta & St. Andrews Bay Railway	—	—	—	Perp. Ease.
804.1	9	Travelers Insurance	2104 Sq. Ft.	314.20 Ac.±	3485 Sq. Ft.	Drain. Ease.

Revision	By	Date
Added Par. 804	JC-GMP	3-13-86
#145.1-R	BW	6-17-85
#145, 722	BW	3-4-85
Voided 701.1-R	BW-DSA	1-13-80
Chg. Par. 142.1	DSA	12-15-80
109 & 143	BW	12-1-80
Rev. 109; Add 143	BW-MLH	11-19-80
Name Chg. 112	BW-MLD	10-29-80
Rev. Name 702	BW-MLD	11-3-80
Rev. 137, 141, 142, 702, 717	BW-DSA	9-17-80
Area.	B.W.-MLH	8-22-80
Rev. Par. 118.1	J.C.-DSA	7-21-80
100.1	BW-MLH	7-3-80
	J.O.	5-6-80

B.I. NUMBER 314510

STATE OF FLORIDA
DEPARTMENT OF TRANSPORTATION

RIGHT OF WAY MAP

STATE ROAD NO. 75 (U.S. 231) JACKSON COUNTY

	By	Date
Drawn		
Traced	I.C.	11-6-79
Checked	F.A.	11-14-79
Compared		
Indexed		

Approved By — Date
Allen Poller 16 Nov '79 — District Engineer
Cecil R. Ratcliff for 2-6-80 — Engineer of Right of Way
State Highway Engineer

SECTION 53030-2511 SHEET 16 OF 16

U.S. 231 FROM KENTS MILL ROAD TO I-10