FED. ROAD DIV. No.	STATE	PROJECT No.	FISCAL YEAR	SHEET No.
3	FLA.	53030-2502		1

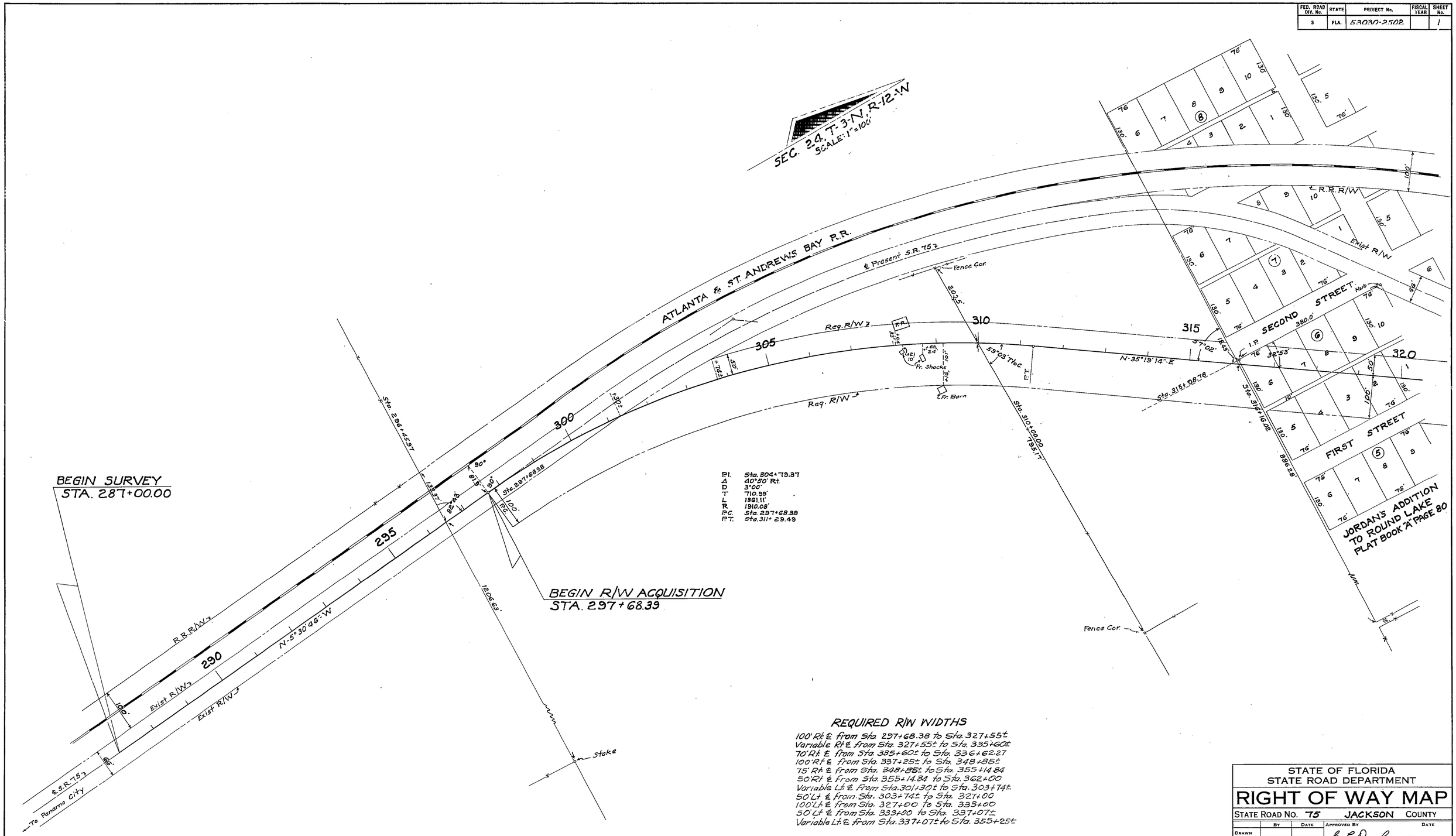

REQUIRED R/W WIDTHS

100' Rt ℄ from Sta. 297+68.38 to Sta. 327+55±
Variable Rt ℄ from Sta. 327+55± to Sta. 335+60±
70' Rt ℄ from Sta. 335+60± to Sta. 336+62.27
100' Rt ℄ from Sta. 337+25± to Sta. 348+85±
75' Rt ℄ from Sta. 348+85± to Sta. 355+14.84
50' Rt ℄ from Sta. 355+14.84 to Sta. 362+00
Variable Lt ℄ from Sta. 301+30± to Sta. 303+74±
50' Lt ℄ from Sta. 303+74± to Sta. 327+00
100' Lt ℄ from Sta. 327+00 to Sta. 333+00
50' Lt ℄ from Sta. 333+00 to Sta. 337+07±
Variable Lt ℄ from Sta. 337+07± to Sta. 355+25±

Revision	By	Date
R/W Tab.	P.C.B.	4-24-62

STATE OF FLORIDA
STATE ROAD DEPARTMENT

RIGHT OF WAY MAP

STATE ROAD No. 75 JACKSON COUNTY

	By	Date	Approved By	Date
Drawn			G. C. Dunlap — District Engineer	
Traced	D.F.E.	2-23-62		3-9-62
Checked			Engineer of Rights of Way	
Compared				
Indexed			State Highway Engineer	

SECTION. 53030-2502 SHEET 1 OF 3

ROUND LAKE

FED. ROAD DIV. No.	STATE	PROJECT No.	FISCAL YEAR	SHEET No.
3	FLA.	53030-2502		2

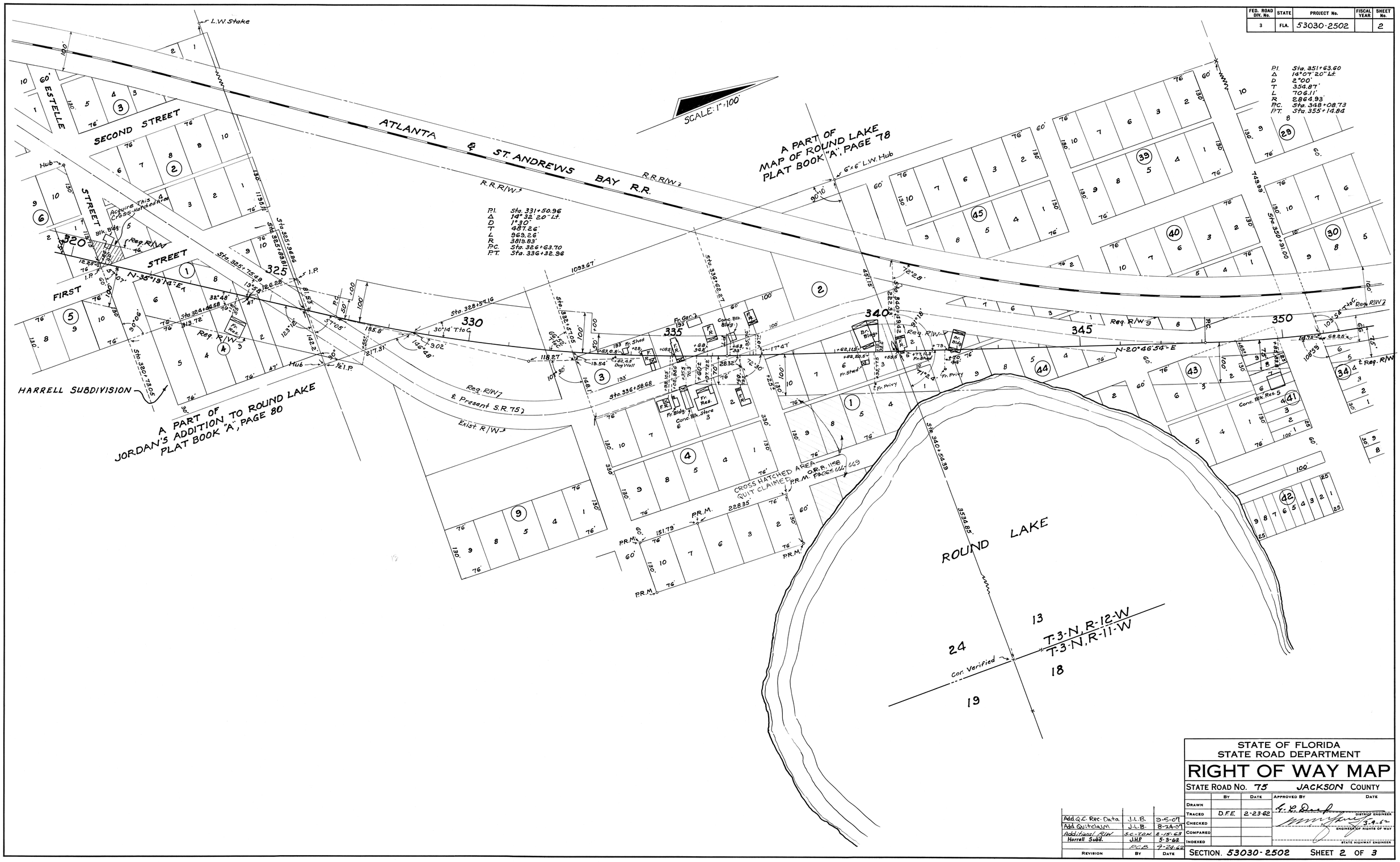

Add Q.C. Rec. Data	J.L.B.	9-5-07
Add Quitclaim	J.L.B.	8-24-07
Additional R/W	S.C.-T.D.M.	2-15-63
Harrell Subd.	J.H.P.	5-3-62
	D.C.B.	4-24-62
REVISION	BY	DATE

STATE OF FLORIDA
STATE ROAD DEPARTMENT

RIGHT OF WAY MAP

STATE ROAD No. 75 JACKSON COUNTY

	BY	DATE	APPROVED BY	DATE
DRAWN				
TRACED	D.F.E.	2-23-62		DISTRICT ENGINEER
CHECKED				
COMPARED				ENGINEER OF RIGHTS OF WAY
INDEXED				STATE HIGHWAY ENGINEER

SECTION. 53030-2502 SHEET 2 OF 3

ROUND LAKE

FED. ROAD DIV. No.	STATE	PROJECT No.	FISCAL YEAR	SHEET No.
3	FLA.	53030-2502		3

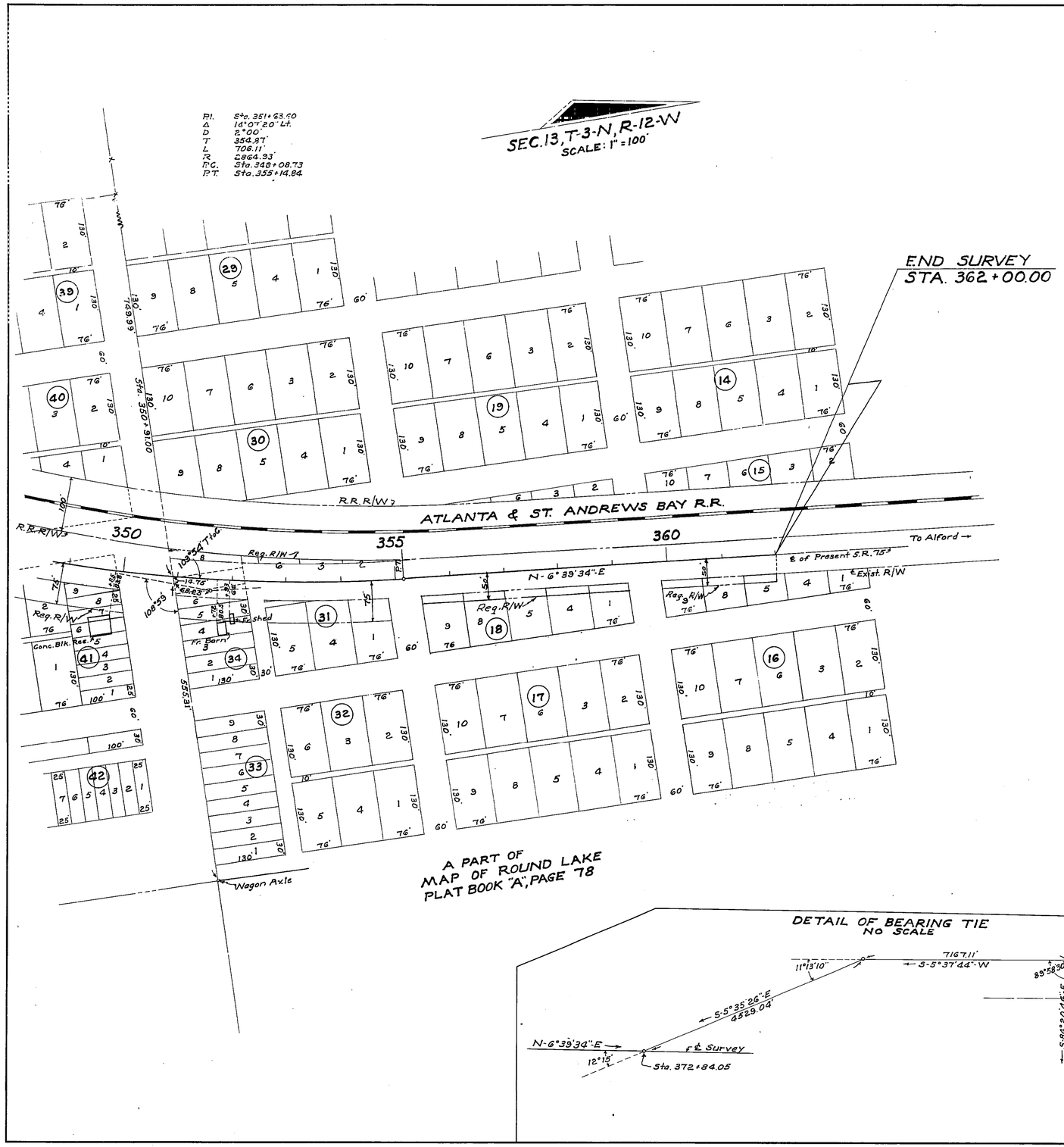

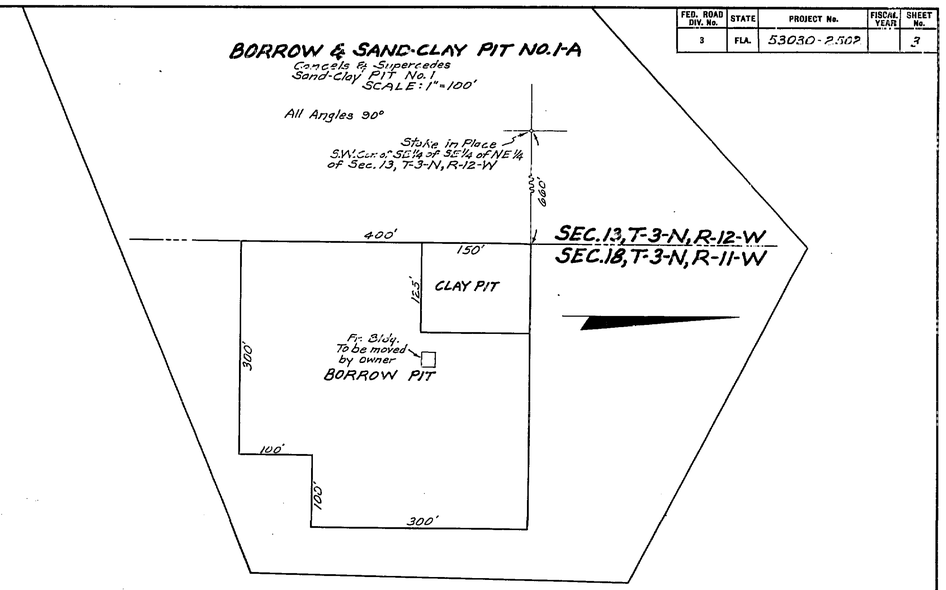

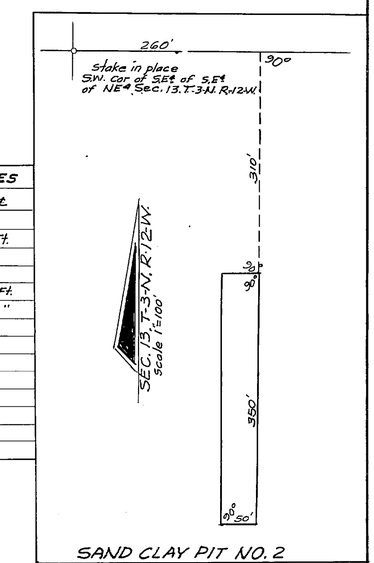

TABULATION OF POWER POLES			TABULATION OF TELE. POLES		
STATION	RT. OF ℄	LT. OF ℄	STATION	RT. OF ℄	LT. OF ℄
316+13	53 Ft.		326+30		15 Ft.
321+43	48 "		334+27	53.5 "	
334+94	19.6 "		335+63.3	2.4 "	
335+61.5		7.5 Ft.	347+33		29.2 Ft.
336+77.5		40 "	350+33		23 "
338+99		44 "			
340+07		6.2 "			
342+71.3		5.4 "			

REVISION	BY	DATE
Sand-Clay Pit #2	PRM & PCB	10-9-62
B. & S.C. Pit No 1-A	J.H.P.	7-24-62
Pit #1	P.C.B.	6-15-62
	J.H.P.	6-4-62
Add. R/W	P.C.B.	4-24-62

STATE OF FLORIDA
STATE ROAD DEPARTMENT

RIGHT OF WAY MAP

STATE ROAD No. 75 JACKSON COUNTY

	BY	DATE	APPROVED BY	DATE
DRAWN				
TRACED	D.F.E.	2-23-62	DISTRICT ENGINEER	
CHECKED			ENGINEER OF RIGHTS OF WAY	3-9-62
COMPARED				
INDEXED			STATE HIGHWAY ENGINEER	

SECTION. 53030-2502 SHEET 3 OF 3

ROUND LAKE