AF 65552C

53020 2540 1 6

| F.A. PROJECT NO. | SHEET NO. |
|---|---|
| N/A | |

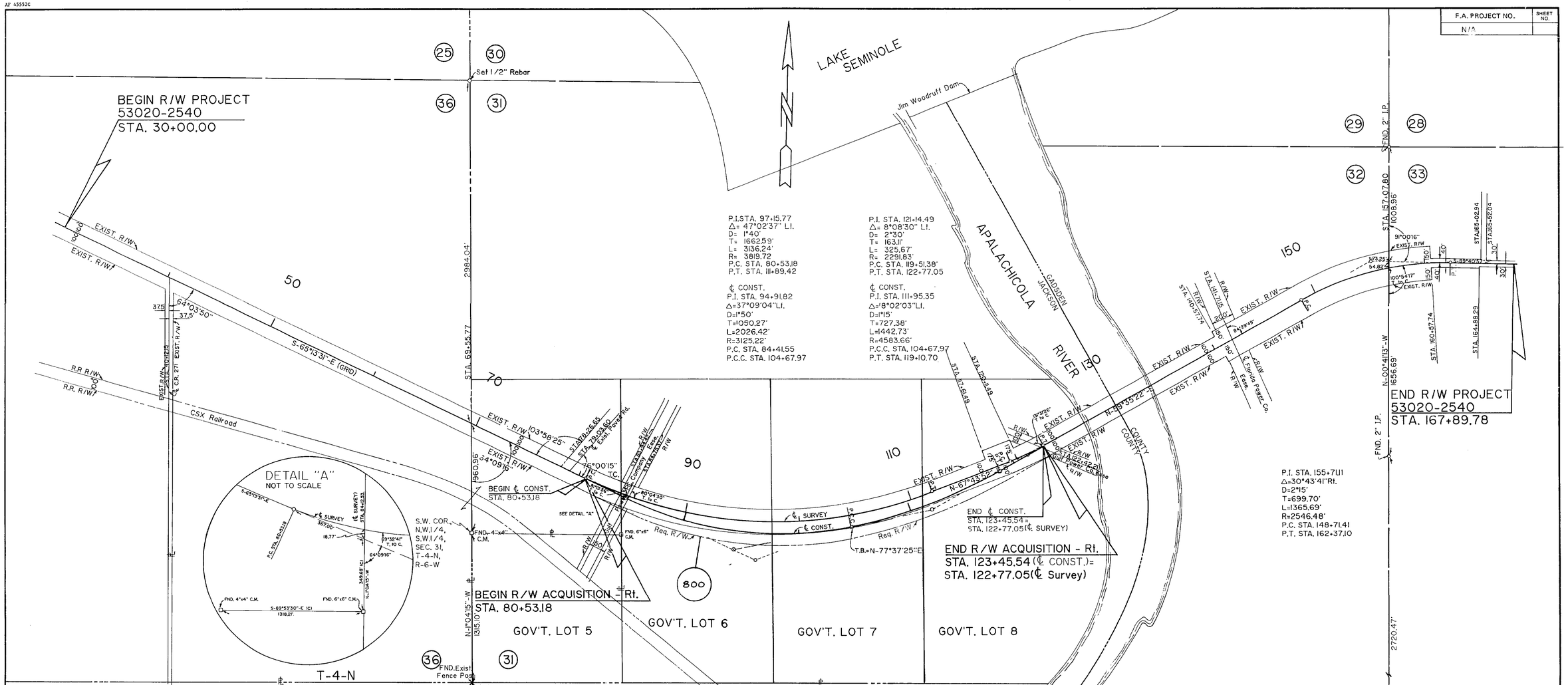


GENERAL NOTES

1. THIS MAP IS NOT A SURVEY.
2. PROPERTY BOUNDARIES DETERMINED FROM RECORD TITLE, JACKSON COUNTY, FL.
3. RIGHT OF WAY MONUMENTS TO BE SET AFTER CONSTRUCTION OF PROJECT.
4. THIS RIGHT OF WAY MAP WAS PREPARED FOR THE PURPOSE OF APPRAISAL, ACQUISITION MONUMENTATION AND PROPERTY MANAGEMENT OF THE RIGHT OF WAY REQUIRED FOR TRANSPORTATION FACILITIES. THIS IS NOT A SURVEY.
5. ALL SURVEY DATA SHOWN ON THIS MAP WAS TAKEN FROM A RIGHT OF WAY CONTROL SURVEY PREPARED UNDER THE RESPONSIBLE CHARGE OF JOHN D. JOHNSON, FLORIDA REGISTERED LAND SURVEYOR NO. 1499, DATED 11/22/85, CERTIFIED COPIES OF THIS SURVEY ARE FILED OF RECORD IN THE OFFICE OF RIGHT OF WAY SURVEYING AND MAPPING IN TALLAHASSEE, FLORIDA AND IN THE DISTRICT THREE OFFICE IN CHIPLEY, FLORIDA.
6. ADDITIONAL COPIES OF THE CONTROL SURVEY MAP CAN BE OBTAINED AT JOHNSON SURVEYORS, P.O. BOX 582, CHIPLEY, FLORIDA 32428.
7. BEARINGS ARE BASED ON THE FLORIDA STATE PLANE COORDINATE SYSTEM, NORTHWEST FLORIDA ZONE.
8. UNDERGROUND FOUNDATION ENCROACHMENTS NOT LOCATED.
9. ONLY FIXED IMPROVEMENTS PERTINENT TO THE PARCELS TO BE ACQUIRED ARE SHOWN. FIXED INTERIOR IMPROVEMENTS NOT LOCATED.

LEGEND OF ABBREVIATIONS:
ADM. -ADMINISTRATOR AH. -AHEAD ALUM -ALUMINUM ASPH. -ASPHALT BK. -BACK (C) -COMPUTED ℄ -CENTERLINE C.M. -Concrete Monument COMM. -COMMERICAL CONC. -CONCRETE C.R. -COUNTY ROAD COR. -CORNER D -DEGREE (D) -DEED E -EAST EXIST. -EXISTING (F) -FIELD F.A. -FEDERAL AID FLA. -FLORIDA FND. -FOUND INC. -INCORPORATED I -INTERSTATE I.P. -IRON PIPE I.R. -IRON ROD L -LENGTH LT. -LEFT MAINT. -MAINTAINED MON. -MONUMENT # -NUMBER ° -DEGREE " -SECOND OR INCH N -NORTH N/A -NOT APPLICABLE NO. -NUMBER (P) -PLAT P.B. -PLAT BOOK P.C. -POINT OF CURVATURE PG. -PAGE P.I. -POINT OF INTERSECTION ℄ -PROPERTY LINE P.L.S. -PROFESSIONAL LAND SURVEYOR P.T. -POINT OF TANGENTCY R -RANGE OR RADIUS RES. -RESIDENTIAL RT. -RIGHT R/W -RIGHT OF WAY S -SOUTH SEC. -SECTION S.R. -STATE ROAD ST. -STREET STA. -STATION T -TOWNSHIP OR TANGENT T.C. -TANGENT TO CURVE W -WEST Δ-DELTA ANGLE (UNREC.) -UNRECORDED D.O.T. -Department of Transportation ' -MINUTE OR FEET CONST.=CONSTRUCTION R.R.=RAILROAD P.C.C.=POINT OF CONTINUOUS CURVE

TABLE OF OWNERSHIPS

| PARCEL NO. | SHEET NO. | NAME | AREA TAKEN | REMAINDERS RIGHT | REMAINDERS LEFT | COMMENTS | RECORDING DATA |
|---|---|---|---|---|---|---|---|
| 800 | 1 | State of Florida | 6.607acs | 3055.72ACS | 00 | | O.R.B. 0546, Pg. 745 |
| | | | | | | | |
| | | | | | | | |
| | | | | | | | |

| REVISION | BY | DATE |
|---|---|---|
| Revised Par. 100 to 800 | | |

**FLORIDA DEPARTMENT OF TRANSPORTATION**
RIGHT OF WAY SURVEYING AND MAPPING

# RIGHT OF WAY MAP

STATE ROAD NO. 10 JACKSON COUNTY

| | BY | DATE | APPROVED BY | DATE |
|---|---|---|---|---|
| DRAWN | T.J.T. | 7/7/88 | Russell H. Hood District Surveyor Administrator | 3-05-91 |
| TRACED | T.J.T. | 7/7/88 | | |
| CHECKED | J.D.J. | 7/7/88 | | |

MAPS PREPARED BY: JOHNSON SURVEYORS INC.
FIELD BOOK NO'S: 10001507, 10003269
W.P.I. NO. 3114648
SCALE 1"=400'
SECTION 53020-2540
SHEET 1 OF 6

APALACHICOLA RIVER RELIEF BRIDGE NO. 530050 ON S.R. 10 (U.S. 90)

AF 45552C

| F.A. PROJECT NO. | SHEET NO. |
|---|---|
| N/A | |

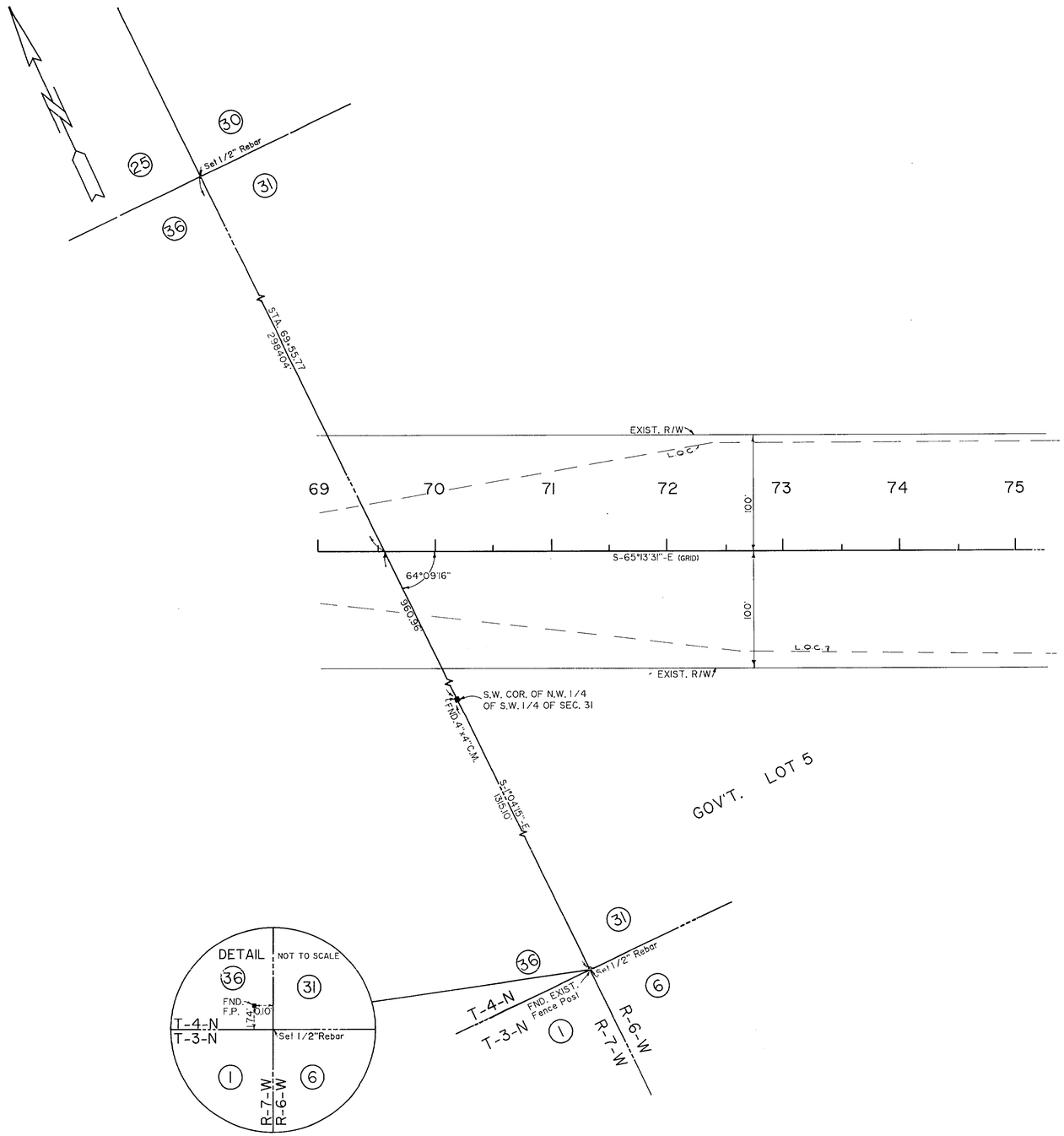


| REVISION | BY | DATE |
|---|---|---|
| | | |

**FLORIDA DEPARTMENT OF TRANSPORTATION**
RIGHT OF WAY SURVEYING AND MAPPING

# RIGHT OF WAY MAP

STATE ROAD NO. 10 — JACKSON COUNTY

| | BY | DATE | APPROVED BY | DATE |
|---|---|---|---|---|
| DRAWN | T.J.T. | 7/7/88 | Russell B. Hood 7-05-91 | |
| TRACED | C.P. | 7/7/88 | District Surveyor Administrator | |
| CHECKED | J.D.J. | 7/7/88 | | |

MAPS PREPARED BY: JOHNSON SURVEYORS INC.
FIELD BOOK NO'S.: 10001507, 10003263
W.P.I. NO. 3114648
SCALE 1"=50'
SECTION 53020-2540
SHEET 2 OF 6

APALACHICOLA RIVER RELIEF BRIDGE NO. 530050 ON S.R. 10(U.S. 90)

AF 45552C

53020 2540 3 6

| F.A. PROJECT NO. | SHEET NO. |
|---|---|
| N/A | |

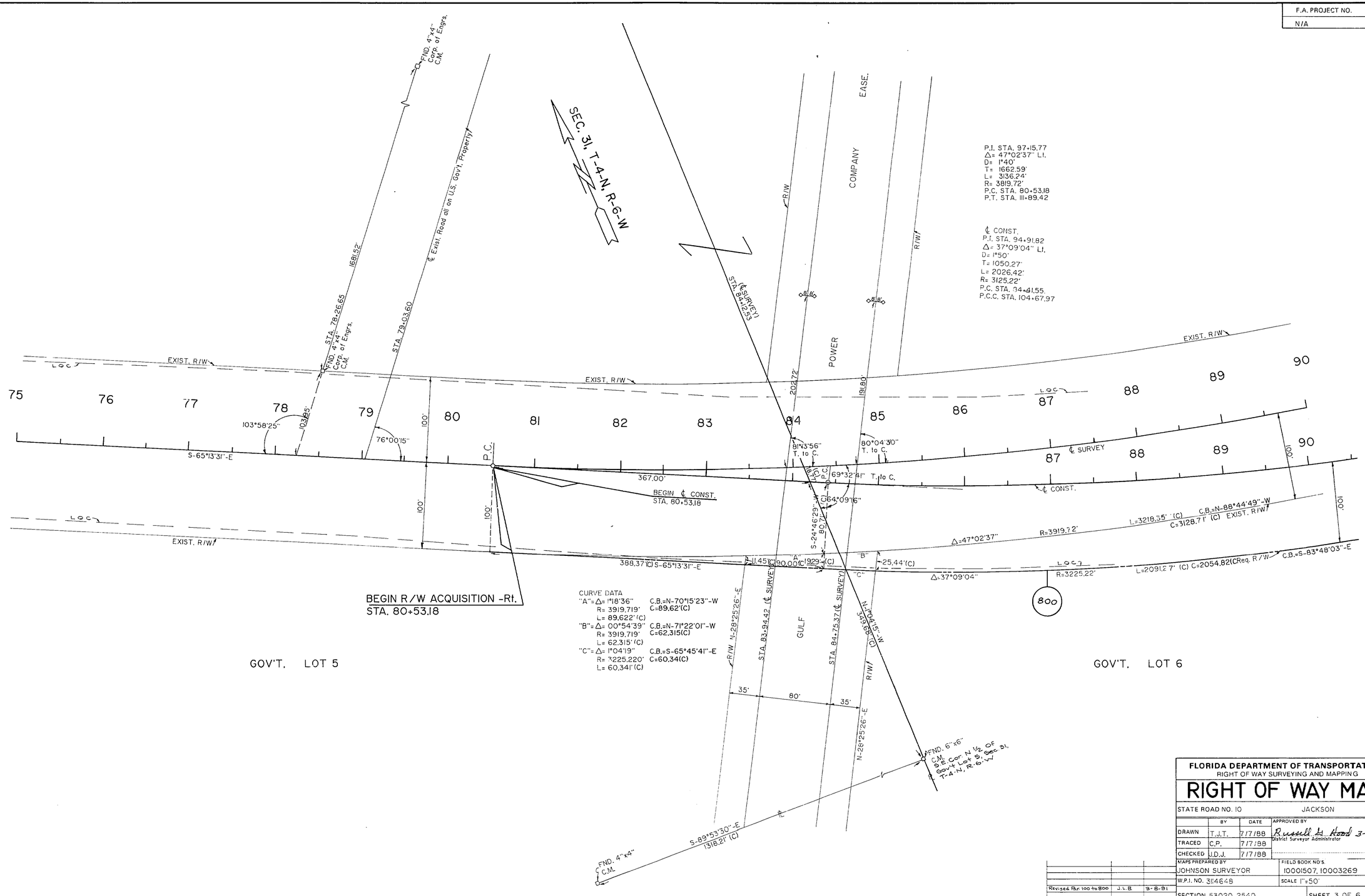


| REVISION | BY | DATE |
|---|---|---|
| Revised for 100 to 800 | J.L.B. | 3-8-91 |

**FLORIDA DEPARTMENT OF TRANSPORTATION**
RIGHT OF WAY SURVEYING AND MAPPING

# RIGHT OF WAY MAP

STATE ROAD NO. 10 — JACKSON COUNTY

| | BY | DATE | APPROVED BY | DATE |
|---|---|---|---|---|
| DRAWN | T.J.T. | 7/7/88 | Russell A. Hood, District Surveyor Administrator | 3-05-91 |
| TRACED | C.P. | 7/7/88 | | |
| CHECKED | J.D.J. | 7/7/88 | | |

MAPS PREPARED BY: JOHNSON SURVEYOR
FIELD BOOK NO'S. 10001507, 10003269
W.P.I. NO. 3114648
SCALE 1"=50'
SECTION 53020-2540
SHEET 3 OF 6

APALACHICOLA RIVER RELIEF BRIDGE NO. 530050 ON S.R. 10(U.S. 90)

AF 45552C

| F.A. PROJECT NO. | SHEET NO. |
|---|---|
| N/A | |

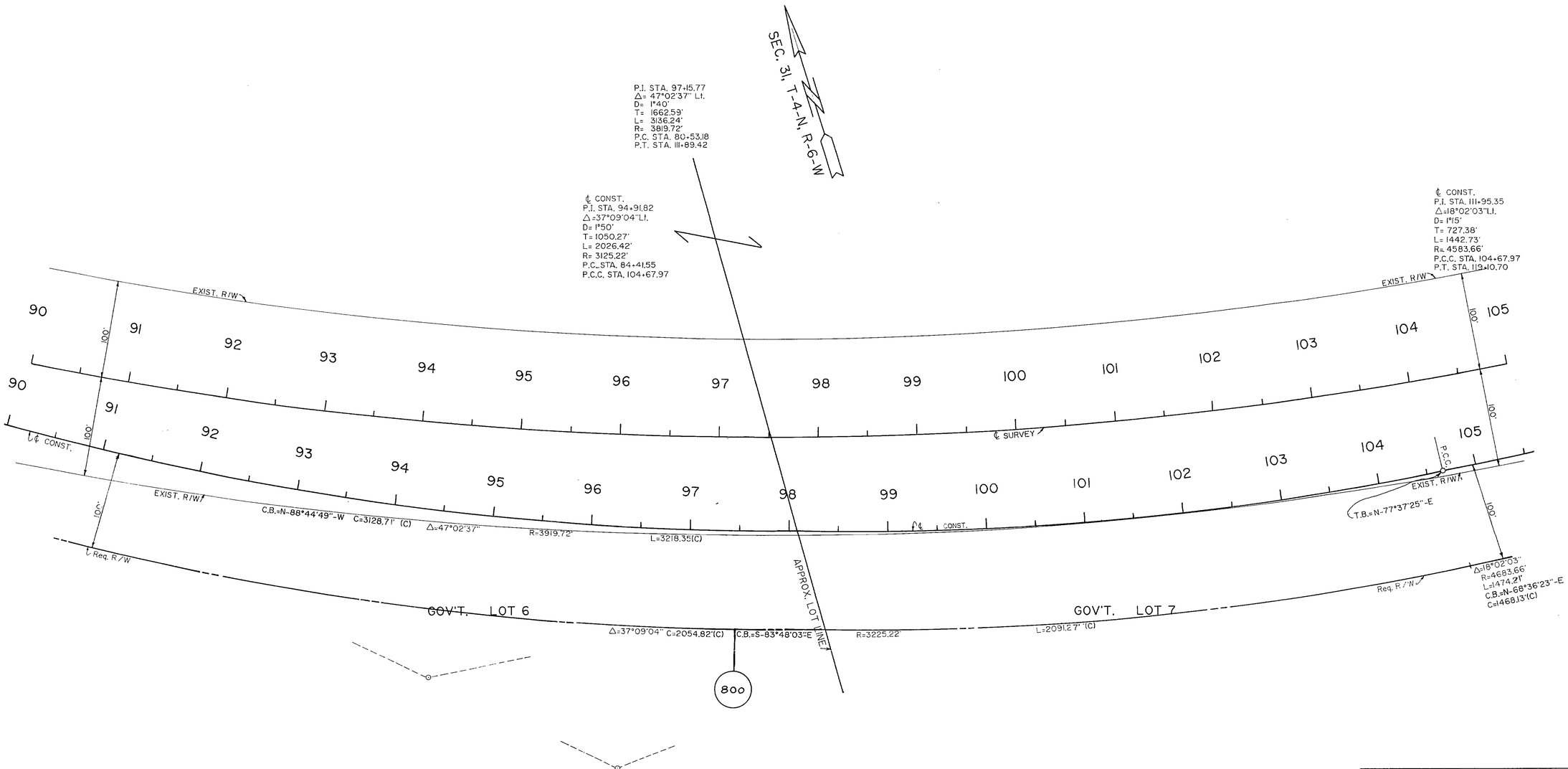


**FLORIDA DEPARTMENT OF TRANSPORTATION**
RIGHT OF WAY SURVEYING AND MAPPING

# RIGHT OF WAY MAP

STATE ROAD NO. 10 — JACKSON COUNTY

| | BY | DATE | APPROVED BY | DATE |
|---|---|---|---|---|
| DRAWN | T.J.T. | 7/7/88 | Russell A. Hood District Surveyor Administrator | 3-05-91 |
| TRACED | C.P. | 7/7/88 | | |
| CHECKED | J.D.J. | 7/7/88 | | |

MAPS PREPARED BY: JOHNSON SURVEYORS INC.
FIELD BOOK NO'S: 10001507, 10003269
W.P.I. NO. 3114648
SCALE 1"=50'

| REVISION | BY | DATE |
|---|---|---|
| Revised Rw 100 to 800 | J.L.B. | 3-8-91 |

SECTION 53020-2540
SHEET 4 OF 6

APALACHICOLA RIVER RELIEF BRIDGE NO. 530050 ON S.R. 10(U.S. 90)

53020 2540 4 6

AF 455520

| F.A. PROJECT NO. | SHEET NO. |
|---|---|
| N/A | |

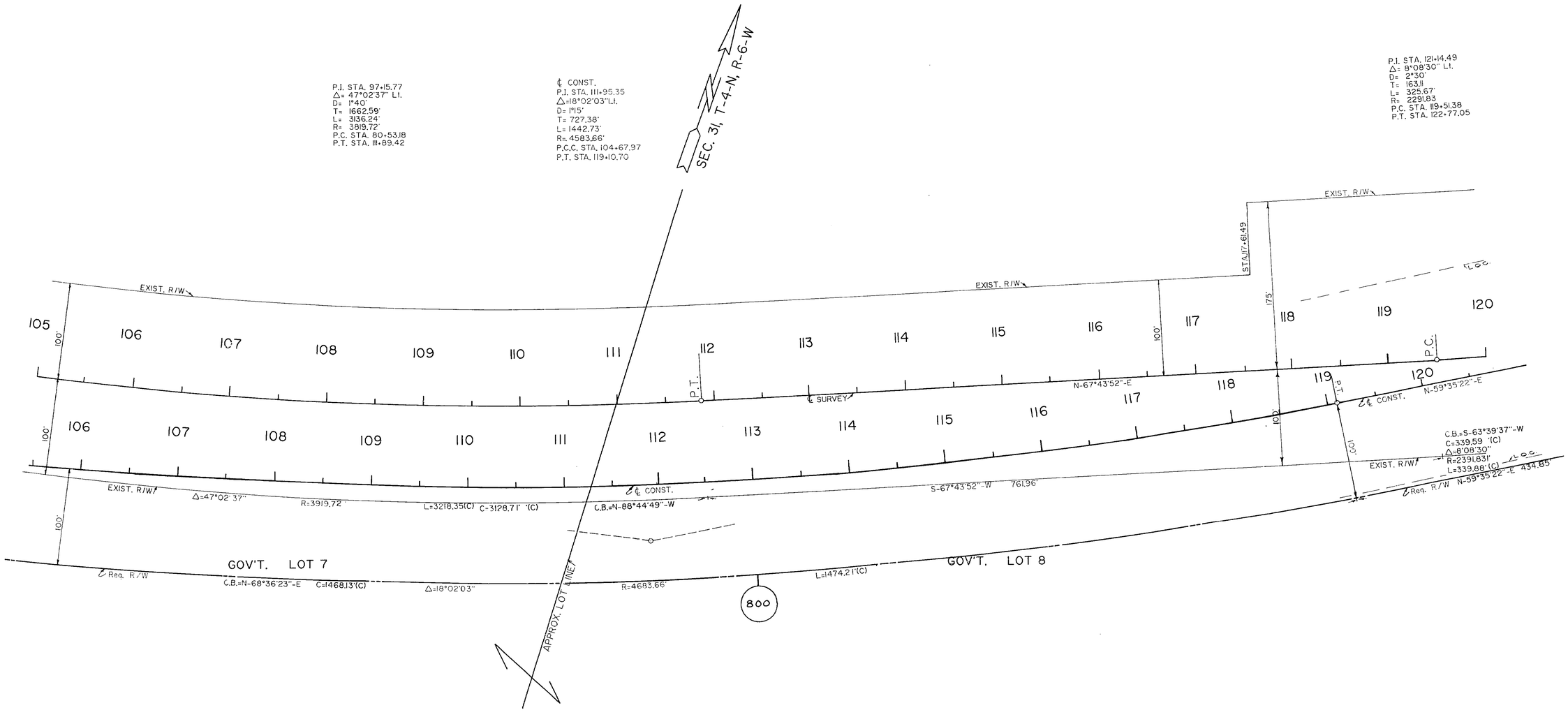


**FLORIDA DEPARTMENT OF TRANSPORTATION**
RIGHT OF WAY SURVEYING AND MAPPING

# RIGHT OF WAY MAP

STATE ROAD NO. 10 — JACKSON COUNTY

| | BY | DATE | APPROVED BY | DATE |
|---|---|---|---|---|
| DRAWN | T.J.T. | 7/7/88 | Russell H. Hood District Surveyor Administrator | 3-05-91 |
| TRACED | C.P. | 7/7/88 | | |
| CHECKED | J.D.J. | 7/7/88 | | |

MAPS PREPARED BY: JOHNSON SURVEYORS INC.
FIELD BOOK NO'S. 10001507, 10003269
W.P.I. NO. 3114648
SCALE 1"=50'

| REVISION | BY | DATE |
|---|---|---|
| Revised Par 100 to 800 | J. L. B. | 3-8-91 |

SECTION 53020-2540
SHEET 5 OF 6

APALACHICOLA RIVER RELIEF BRIDGE NO. 530050 ON S.R. 10 (U.S. 90)

AF 45552C

53020 2540 6 6

| F.A. PROJECT NO. | SHEET NO. |
|---|---|
| N/A | |

P.I. STA. 121+14.49
Δ= 8°08'30" Lt.
D= 2°30'
T= 163.11'
L= 325.67'
R= 2291.83'
P.C. STA. 119+51.38
P.T. STA. 122+77.05

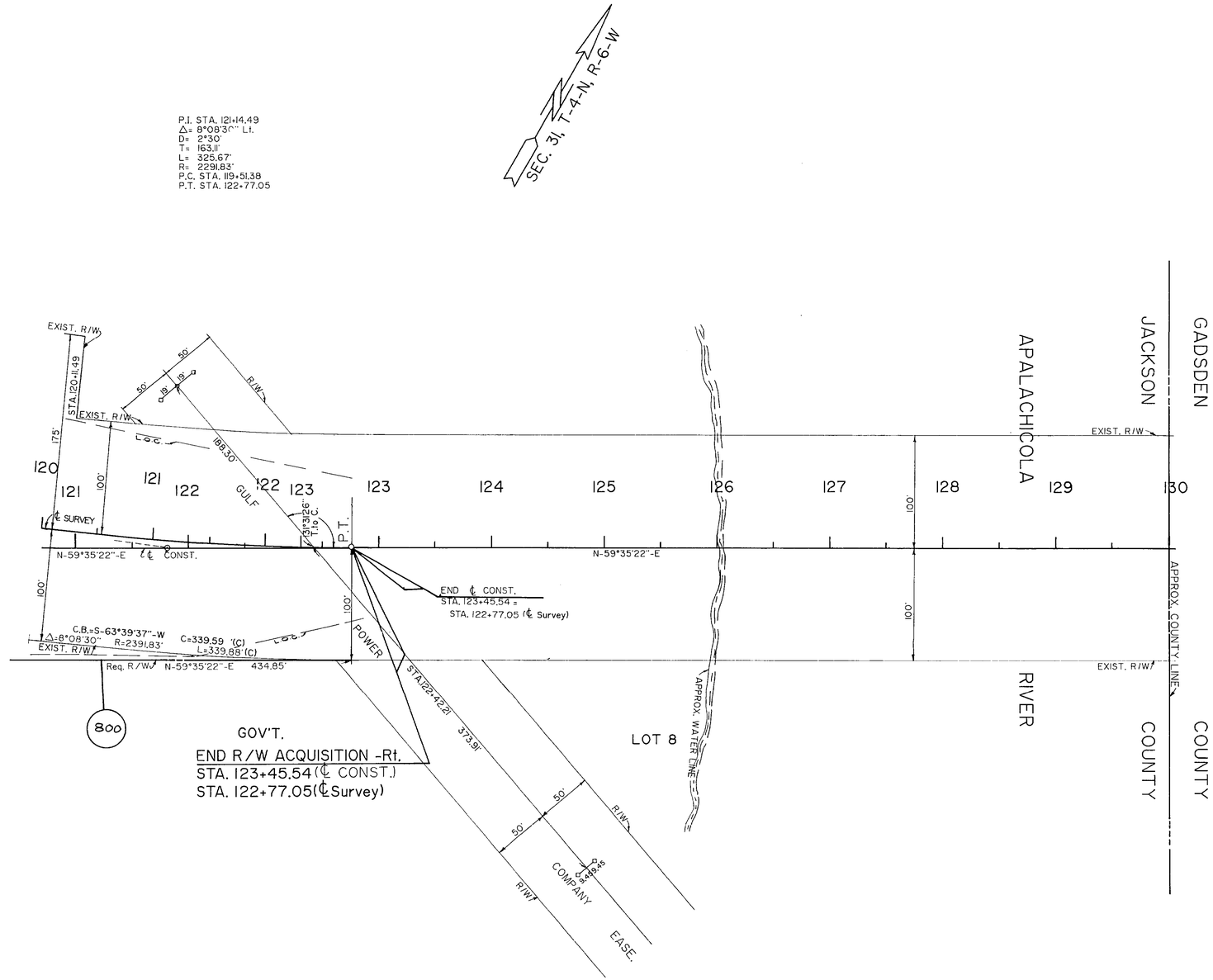


**FLORIDA DEPARTMENT OF TRANSPORTATION**
RIGHT OF WAY SURVEYING AND MAPPING

# RIGHT OF WAY MAP

STATE ROAD NO. 10 — JACKSON COUNTY

| | BY | DATE | APPROVED BY | DATE |
|---|---|---|---|---|
| DRAWN | T.J.T. | 7/7/88 | Russell L. Hood, District Surveyor Administrator | 3-05-91 |
| TRACED | C.P. | 7/7/88 | | |
| CHECKED | J.D.J. | 7/7/88 | | |

MAPS PREPARED BY: JOHNSON SURVEYORS INC.
FIELD BOOK NO'S: 10001507, 10003269
W.P.I. NO. 3114648
SCALE 1" = 50'
SECTION 53020-2540
SHEET 6 OF 6

| REVISION | BY | DATE |
|---|---|---|
| Revised Par. 100 to 800 | J.L.B. | 3-8-91 |

APALACHICOLA RIVER RELIEF BRIDGE NO. 530050 ON S.R. 10 (U.S. 90)