FED. ROAD DIV. No.	STATE	PROJECT No.	FISCAL YEAR	SHEET No.
3	FLA	5302C-2514	68	1

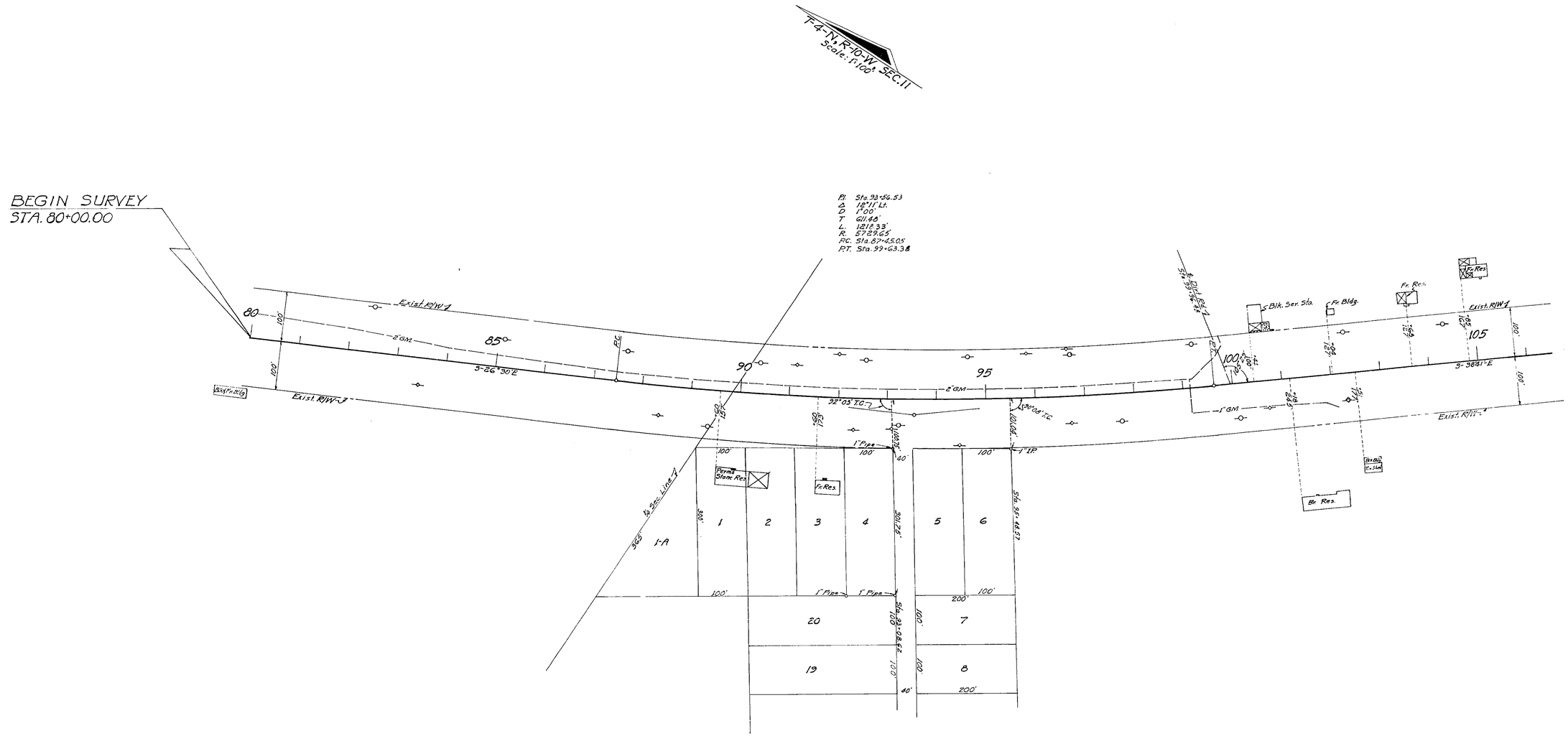

BROAD ACRES SUBDIVISION
P.B. 4, P. 6

UTILITY OWNERS
Gas Main: City of Marianna
Power Poles: Fla. Public Utility
Tele. Poles: West Fla. Tele. Co.

STATE OF FLORIDA
STATE ROAD DEPARTMENT

RIGHT OF WAY MAP

STATE ROAD NO. 10 JACKSON COUNTY

	By	Date	Approved By	Date
Drawn				
Traced	JW	10/14/68		District Engineer
Checked				7-14-69
Compared				Engineer of Right of Way
Indexed				State Highway Engineer

Revision By Date

SECTION 53020-2514 SHEET 1 OF 4

END OF 4-LANE EAST OF MARIANNA TO S.R. 71 SOUTH

53020 2514 1 4

53020 2514 2 4

FED. ROAD DIV. No.	STATE	PROJECT No.	FISCAL YEAR	SHEET No.
3	FLA.	5302-2514	68	2

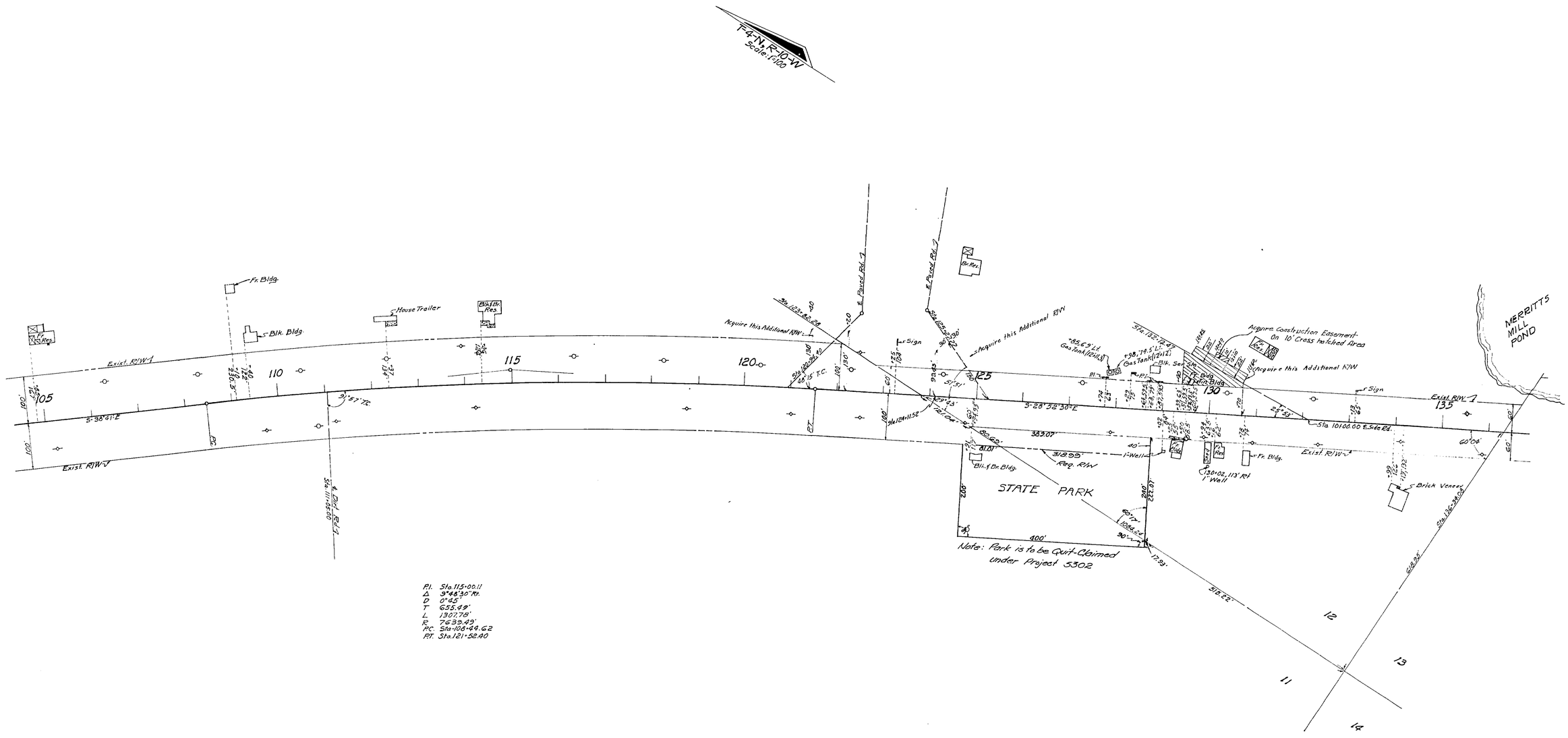

P.I. Sta. 115+00.11
Δ 9°48'30" Rt.
D 0°45'
T 658.49'
L 1307.78'
R 7633.49'
P.C. Sta. 108+49.62
P.T. Sta. 121+52.40

Revision	By	Date
Rev. R/W - Park	MM-MD	9-24-69
Rev. Ease	DV-MHC	4-8-70
Rev. R/W	BH-MHC	8-21-69

STATE OF FLORIDA
STATE ROAD DEPARTMENT

RIGHT OF WAY MAP

STATE ROAD No. 10 JACKSON COUNTY

	By	Date	Approved By	Date
Drawn				
Traced	JW	10/14/68		District Engineer 7-14-69
Checked				Engineer of Rights of Way
Compared				
Indexed				State Highway Engineer

SECTION 53020-2514 SHEET 2 OF 4

END OF 4-LANE EAST OF MARIANNA TO SR. 71 SOUTH

FED. ROAD DIV. No.	STATE	PROJECT No.	FISCAL YEAR	SHEET No.
3	FLA.	53020-2514	68	3

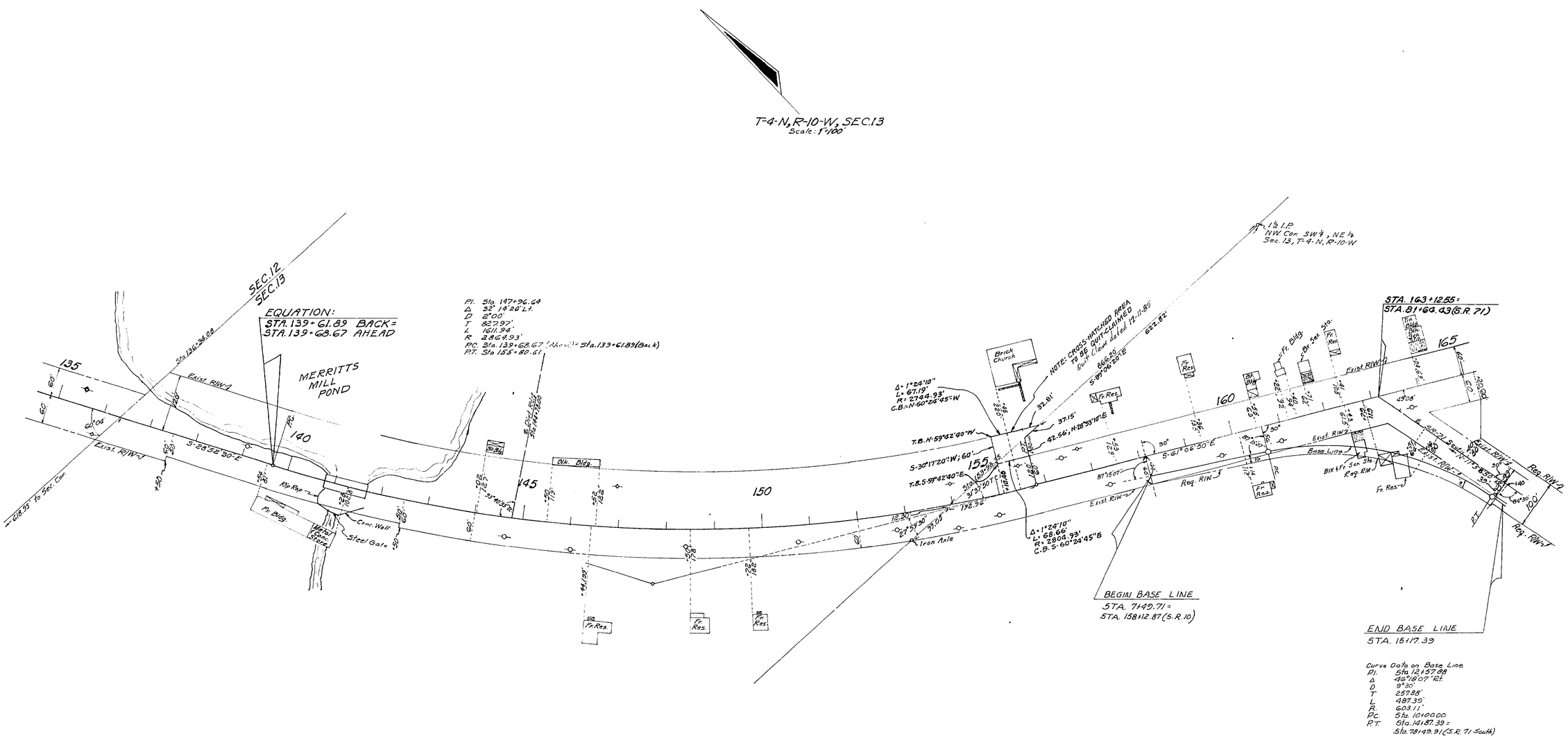

STATE OF FLORIDA
STATE ROAD DEPARTMENT

RIGHT OF WAY MAP

STATE ROAD No. 10 JACKSON COUNTY

	By	Date	Approved By	Date
Drawn				
Traced	JW	10/14/68		
Checked				
Compared				
Indexed				

Note: R/W — DRM 8-6-86; BW 10-10-85

Rev. Base Line — DV-MNC 12-9-68; DV-MNC 8-11-68

Revision — By — Date

Certified Engineer 7-14-69 Engineer of Plants of Way

State Highway Engineer

SECTION 53020-2514 SHEET 3 OF 4

END OF 4-LANE EAST OF MARIANNA TO S.R. 71 SOUTH

53020 2514 3 4

53020 2514 4 4

FED. ROAD DIV. No.	STATE	PROJECT No.	FISCAL YEAR	SHEET No.
3	FLA.	53020-2514		4

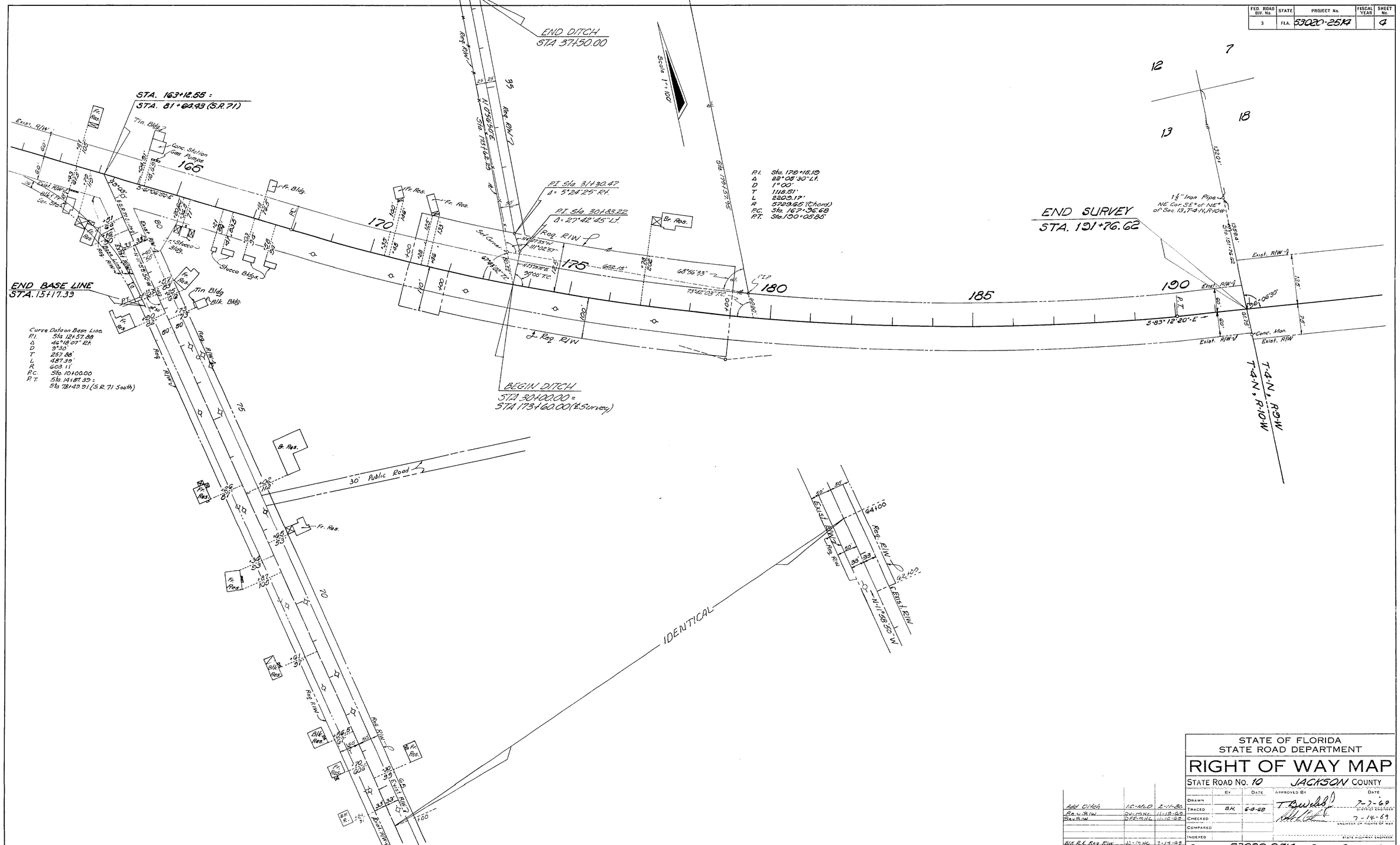

Add Ditch	LC-MLD	2-11-80
Rev. R/W	DV-MHC	11-18-69
Rev. R/W	DFE-MHC	11-16-69
Blk. R.L. Reg. R/W	JJ-MHC	7-14-69
REVISION	BY	DATE

STATE OF FLORIDA
STATE ROAD DEPARTMENT

RIGHT OF WAY MAP

STATE ROAD No. 10 JACKSON COUNTY

	BY	DATE	APPROVED BY	DATE
DRAWN				
TRACED	B.H.	6-6-69	T. Bewell	7-7-69 DISTRICT ENGINEER
CHECKED			[signature]	7-14-69 ENGINEER OF RIGHTS OF WAY
COMPARED				
INDEXED				STATE HIGHWAY ENGINEER

SECTION. 53020-2514 SHEET 4 OF 4

END OF 4-LANE EAST OF MARIANNA TO S.R. 71 SOUTH