FED. ROAD DIV. No.	STATE	PROJECT No.	FISCAL YEAR	SHEET No.
3	FLA.	53020-2506		1

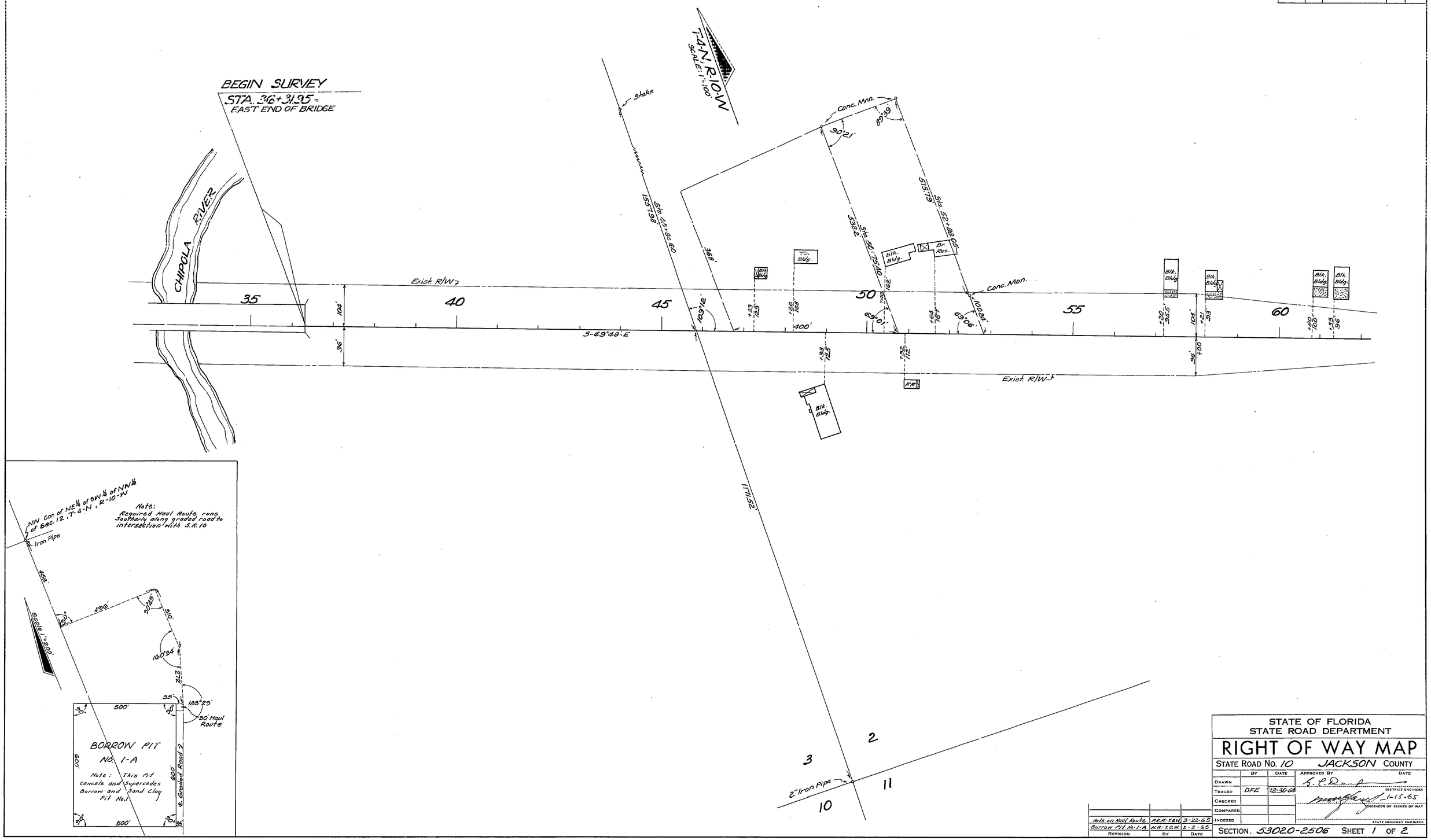

Note on Haul Route	P.R.M.-T.D.W.	3-22-65
Borrow Pit No. 1-A	H.R.-T.D.W.	2-3-65
REVISION	BY	DATE

STATE OF FLORIDA
STATE ROAD DEPARTMENT

RIGHT OF WAY MAP

STATE ROAD No. 10 JACKSON COUNTY

	BY	DATE	APPROVED BY	DATE
DRAWN				
TRACED	DFE	12-30-64	DISTRICT ENGINEER	
CHECKED			1-15-65	
COMPARED			ENGINEER OF RIGHTS OF WAY	
INDEXED			STATE HIGHWAY ENGINEER	

SECTION. 53020-2506 SHEET 1 OF 2

CHIPOLA RIVER TO S.R. 71

FED. ROAD DIV. No.	STATE	PROJECT No.	FISCAL YEAR	SHEET No.
3	FLA.	53020-2506		2

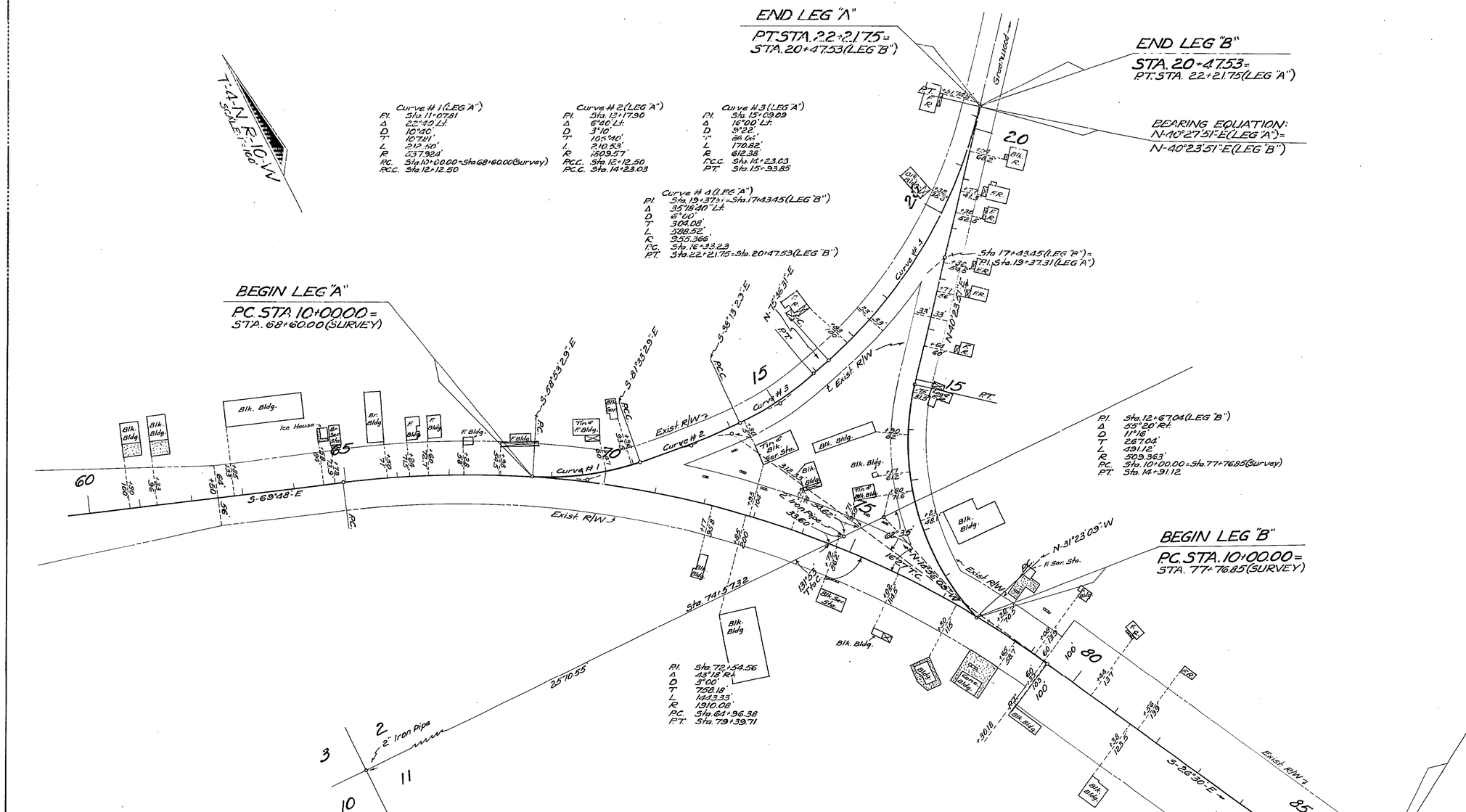

UTILITY POLES					
POWER			TELEPHONE		
STA.	RT.	LT.	STA.	RT.	LT.
SURVEY			SURVEY		
36+85		59'	36+72		55.7'
37+64	40.6'		39+46		59'
43+27		62.5'	41+95		53.2'
43+49	43'		43+46		51.8'
47+24	43'		45+12		[illegible]
47+57		79'	46+57		79'
48+91	61'		47+25		145'
50+60	31.5'		49+13		53'
53+89		61'	51+24	36'	
53+88	41.7'		51+38		56.5'
53+97	41.7'		53+41		58.9'
57+86		68.8'	55+30		63.3'
58+49	24'		57+86		63.5'
58+62		73'	60+23		65'
63+71	46'		63+12		52'
67+74		61.5'	65+82		43.7'
68+28	49.2'		68+65		48'
69+13		29.2'			
69+14	32.2'		70+13		67'
75+94	59'		70+55	48'	
79+54		67.5'	77+31		54'
79+58	51.4'		79+39	96'	
83+48	56.3'		79+86		52'
			79+87		47'
			82+35		51'
			85+12		57.7'
LEG "A"					
17+35		29.6			
18+80	28.5				
22+08		27.7'	LEG "A"		
			14+49		30.8'
			20+93		30.5'
LEG "B"					
13+00	23.5'				
14+32	27.2'		LEG "B"		
19+50		30.8'	17+18	30'	
Owner: Florida Public Utilities Co.			Owner: West Florida Telephone Co.		

DETAIL OF GAS MAINS
NO SCALE
Owner: City of Marianna

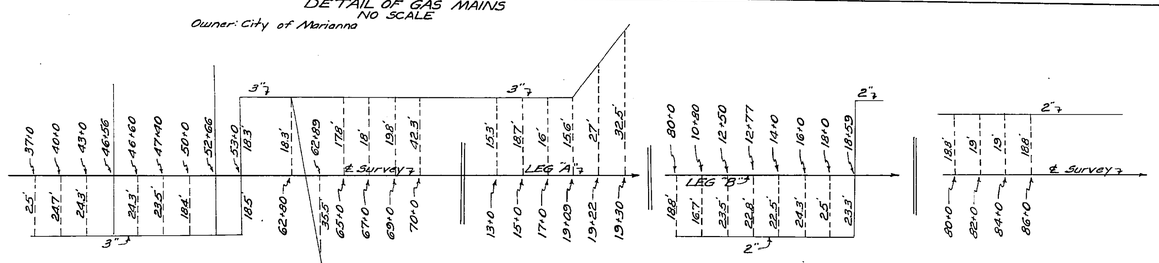

STATE OF FLORIDA
STATE ROAD DEPARTMENT

RIGHT OF WAY MAP

STATE ROAD No. 10 JACKSON COUNTY

	BY	DATE	APPROVED BY	DATE
DRAWN			R. A. Dunn	
TRACED	DFE	12-30-64	DISTRICT ENGINEER	1-15-65
CHECKED			ENGINEER OF RIGHTS OF WAY	
COMPARED				
INDEXED			STATE HIGHWAY ENGINEER	

REVISION	BY	DATE

SECTION. 53020-2506 SHEET 2 OF 2

CHIPOLA RIVER TO SR 71