FED. ROAD DIST. No.	STATE	FED. AID PROJ. No.	FISCAL YEAR	SHEET NO.	TOTAL SHEETS
	FLA.			1	2

Books 20930 Aign.
20920 "
20921 Prop.
20468 Ditches

END PROJ. 5148 STA. 200+00
BEGIN PROJ. 3146 STA. 200+00

Road 1 To Marianna

To Blountstown Road 69

0+00(211+44.80)-1+06
N6°30'E 1+06-3+69
N16°56'E

Inlet 90°T-C
0+00 (226+91.30)-1+30
N9°56'E

One Story Fr. Res. 96' Lt. 231+86, 21'X41'

R/W

See Detail

No Stake

Iron Pipe

One Sty. Fr. Res. 76' Lt.
234+45 28'X12'

0+00(254+50)-1+58 N15°58'E
1+58-4+46 N9°22'W
R/W

0+00(296+50)-0+75 N15°58'E
0+75-6+54 N5°41'E
6+54-8+72.6 N55°54'E
8+72.6-15+90 S87°56'E

0+00(307+15)-1+00
1+00-4+00 N58°39'E
R/W

One Sty. Fr. Res. 15' Lt. 302+11 22'X10'

One Sty. Fr. Res. & Serv. Sta.
8' Lt. 302+87 26'X34'
Gas Pumps 2' Rt. 303+00

PI Sta. 313+10.71
Δ = 23° 41' Lt
D = 1° 0
T = 1201.38'
L = 2368.33'

0+00(320+55)-1+38 N3°29'W
1+38-2+33 N41°01'E
R/W

One Story Fr. Res. 45' Lt.
397+56 25'X33'

One Story Fr. Barn 93' Lt.
398+59 13'X27'

405+62.2 Gas Pumps 36' Lt.
405+62 1 Sty. Fr. Store 48' Lt.
405+98 1 Sty. Fr. Res. 52.5' Lt. 14'X19'
406+17 1 Sty. Garage 60' Lt. 11'X19'
412+00 26' Lt. - 417+20 97' Lt. Old Clay Pit.

0+00(387+59)-3+00
N17°13'E
R/W

PI Sta. 413+62.91
Δ = 5° 07' Lt
D = 0° 20'
T = 765.04'
L = 1535.00'

PI Sta. 237+53.68
Δ = 9° 08' Rt.
D = 0° 20'
T = 1373.06'
L = 2740.00'

0+00(211+44.80)-1+00
S6°50'W 1+00-1+56
S52°10'E
R/W

0+00(226+91.30)-0+80
S9°56'W 0+80-2+72.2 S65°36'W
R/W

Pres. Road ℄

0+00(254+50)-2+28 S15°58'W
2+28-12+55 S28°25'E
R/W

One Sty. Log Cabin 58' Rt 232+49 30'X34'

0+00(273+02.42)-0+76 S15°58'W
0+76-3+56 S52°23'W
3+56-4+85 S39°35'W
R/W

1 Sty. Stucco Jook 109' Rt. 284+59 Steps 100' 42'X28'

1 Sty. Fr. Res. 82' Rt 298+55 37'X26'
1 Sty. Fr. Res. 102' Rt. 303+73 14'X16'
1 Sty. Log Cabin 82' Rt. 311+00 12'X16'

0+00(301+15)-1+00
S59°54'W 1+00-2+12
S57°24'W
R/W

0+00(320+55)-1+00
S3°29'E 1+00-1+48
S38°01'W
R/W

PI Sta. 360+38.60
Δ = 24° 56' Rt.
D = 0° 36'
T = 2111.20
L = 4135.56

0+00(342+72.2)-2+00 S5°57'E

One Story Fr. Res 67' Rt.
351+00 24'X39'

0+00(387+59)-1+00 S17°13'W
1+00-2+25 N79°47'W
R/W

0+00(454+53.7)-1+00 S23°06'W
1+00-3+45 S61°53'W R/W

PI Sta. 459+43.07
Δ = 26° 30'
D = 0° 30'
T = 2692.12'
L = 5290.00'

Detail No Scale

Stake

Stake

Stake

Decl. 3°36' E (1941)

PART 1

PART 2

Fowl House 99' Lt. 528+67 27'X14'
Conc. Fish Pool On ℄ 528+70 Dia. = 11.6'
Water Tank & Pump 73' Lt. 528+96 9'X9'
4'X4' Privy 68' Lt. 529+25
1 Sty. Fr. Res. & Store On ℄ 529+43
1 Sty. Fr. Shed 57' Lt. 529+60 9'X11
4'X4' Privy 55' Lt. 529+77

Iron Pin

PI Sta. 541+90.16
Δ = 38° 01' Lt.
D = 0° 55'
T = 2153.23'
L = 4141.27'

0+00(535+00)-2+56 N25°09'E
2+56-7+44 N70°49'E
7+44-9+77 N83°23'E
9+77-14+02 S76°58'E
14+02-17+25 S53°49'E
17+25-20+04 S43°53'E
20+04-22+22 S42°53'E
22+22-23+78.76 S26°02'E
23+78.76-25+51.77 (554+50) S7°09'W
R/W

END PROJ. 3146 STA. 589+47.06
BEGIN PROJ. 5198

0+00(474+00)-1+00 S32°49'W
1+00-6+00 S9°52'E
6+00-7+00 S25°08'W
40' R/W

0+00(483+52)-0+70 S37°37'W
0+70-4+00 S64°57'W R/W

Stake

Stake

See Detail

CYPRESS WEST LIMITS

CYPRESS NORTH LIMITS

CYPRESS EAST LIMITS

Fence Cor.

Present Road 10 To Grand Ridge

S89°28'E

Old Fence Cor.

Iron Pin

NOTE: THIS PORTION OF OLD S.R.10 OUTSIDE OF PRESENT R/W (200') TO BE DISCLAIMED.

0+00(554+50)-1+35
1+35-2+12.15
2+12.15-4+10.64
4+10.64-4+69.64
4+69.64-5+29.06
5+29.06-5+81.55
5+81.55-7+34.65
7+34.65-10+41.0
10+41.0-11+39
11+39-13+15
R/W

0+00(574+93.2)-0+60 S0°32'W
0+60-4+24 S2°45'E R/W

0+00(589+67.8)-1+40 S0°32'W
1+40-4+44 S64°52'W
4+44-5+50 S49°52'W
R/W

One Sty. Res. & Store 50' Lt.
583+07 42'X29'

North 1/2 Of Sec. 25 & 30
In Cypress Not Subdivided

R/W REQUIRED:- 125' Lt. ℄ 75' Rt. ℄

Re Proj. 634, 5148, FAP3E(1) Sec. 5302

STA. 200+00 — STA. 589+47.06 = 7.376 MILES

STATE OF FLORIDA
STATE ROAD DEPARTMENT

RIGHT OF WAY MAP

PROJ. 3146 ROAD (1) 10 JACKSON COUNTY

	Names	Dates	Approved by
Designed			Bridge Engineer.
Drawn	J.L.S.		
Traced	J.L.M.-J.L.S.		State Highway Engineer.
Checked			Drawing / Index No.
Revised	F.L.H. 2-20-79 / BW 12-3-79	2-20-79 / 9-27-79	1

10

FED. ROAD DIST. No.	STATE	FED. AID PROJ. No.	FISCAL YEAR	SHEET NO.	TOTAL SHEETS
	FLA.			2	2

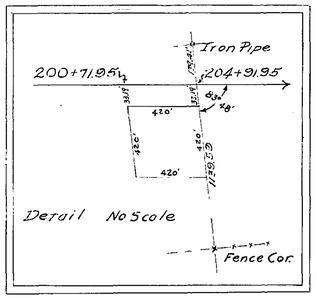

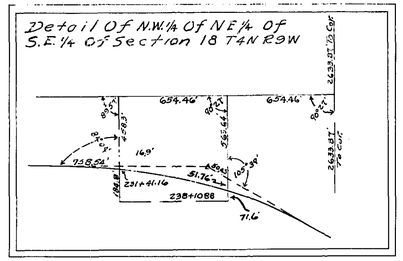

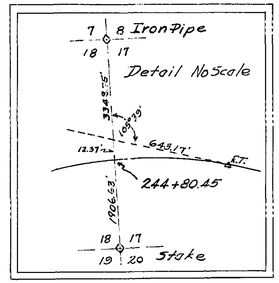

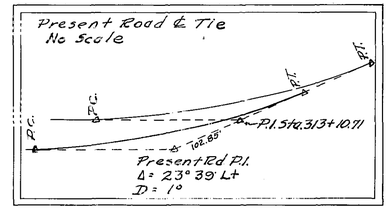

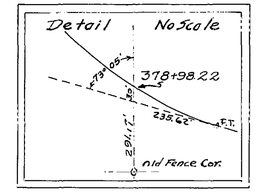

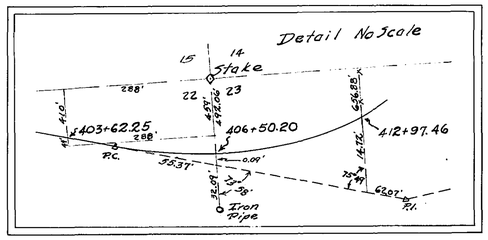

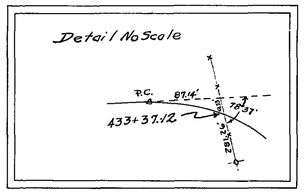

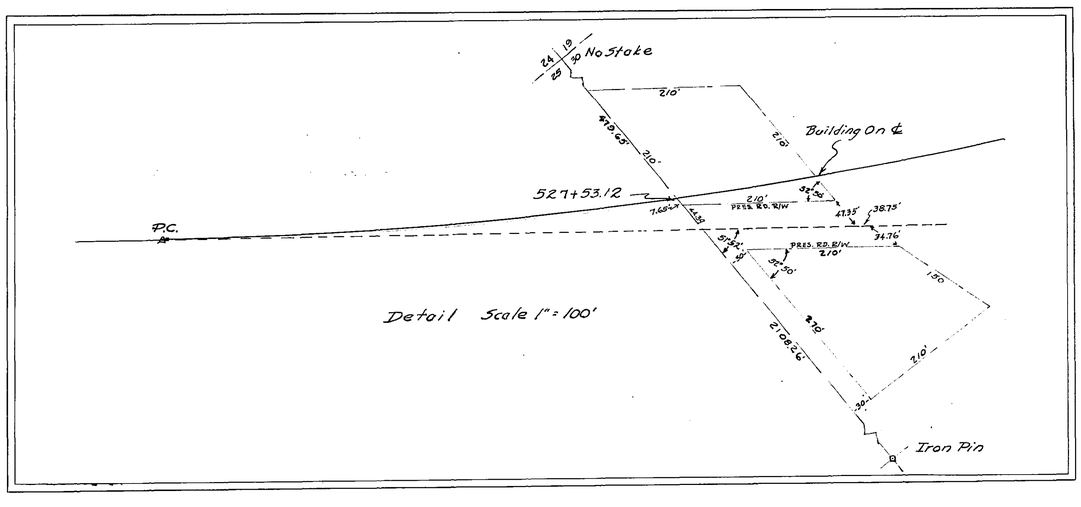

TELEPHONE POLES				POWER POLES	
Station	Distance	Station	Distance	Station	Distance
200+71	30' Rt.	472+14	35' Rt.	201+30	39 Lt.
203+00	31' "	476+98	33 "	202+36	47 Rt.
204+48	31' "	479+23	32 "	206+32	39 Lt.
206+40	31' "	480+90	31 "	209+37	35 "
208+16	31' "	482+87	34 "	210+06	39 "
209+86	32' "	484+75	33 "	212+19	38 "
211+31	31' "	486+46	33 "	212+47	35 "
213+00	31' "	488+11	34 "	215+32	30 "
215+05	32' "	489+74	34 "	219+40	35 "
216+19	32' "	491+43	32 "	222+16	35 "
218+50	31' "	493+12	31 "	222+95	21 "
220+64	30 "	494+78	31 "	231+38	14 Rt.
222+49	30 "	496+40	31 "	237+11	19 "
223+73	30 "	498+10	30 "	241+24	19 "
225+03	30 "	499+93	30 "	243+50	18 "
226+13	29 "	501+59	29 "	262+11	68 "
228+79	28 "	503+32	28 "	267+22	17 "
230+31	26 "	504+97	29 "	271+37	16 "
231+86	31 "	506+76	29 "	276+02	16 "
233+80	33 "	508+46	29 "	280+48	16 "
235+18	33 "	510+18	30 "	284+24	16 "
237+41	62 "	511+93	28 "	287+40	14 "
239+15	89 "	513+60	28 "	290+88	14 "
240+49	109 "	515+38	29 "	293+29	14 "
242+75	34 "	517+12	29 "	293+84	196 "
268+85	77 "	518+85	30 "	294+74	13 "
270+34	76 "	520+64	30 "	297+21	13 "
272+11	76 "	522+37	33 "	299+54	12 "
273+78	76 "	524+10	47 "	299+58	12 "
275+49	76 "	525+76	53 "	302+39	55 Lt.
277+41	76 "	527+57	71 "	312+28	38 "
279+31	76 "	529+32	106 "	339+77	23 "
281+50	76 "	533+16	90 "	344+78	25 "
283+63	78 "	534+82	71 "	348+97	72 "
285+95	71 "	536+62	68 "	351+70	61 Rt.
290+38	71 "	538+37	98 "	355+45	51 Lt.
292+04	71 "	540+12	37 "	359+29	82 "
293+83	71 "	541+86	27 "	362+38	50 "
295+80	71 "	543+64	30 "	366+37	60 "
297+63	71 "	545+37	30 "	371+46	88 "
299+49	75 "	547+12	30 "	374+60	84 "
301+23	73 "	548+87	31 "	377+17	84 "
303+06	65 "	550+62	30 "	383+12	83 "
304+86	65 "	552+38	31 "	388+60	195 "
306+62	65 "	554+12	30 "	393+69	110 "
308+43	58 "	556+03	31 "	399+50	110 "
310+21	56 "	557+63	30 "	406+83	110 "
312+05	53 "	559+36	30 "	411+93	56 "
313+84	50 "	561+12	31 "	417+48	26 Rt.
315+60	41 "	562+88	30 "	426+94	47 Lt.
317+40	48 "	564+62	30 "	428+88	54 "
319+19	44 "	566+39	30 "	429+43	54 "
320+97	38 "	568+12	30 "	430+96	53 "
322+78	32 "	569+92	30 "	432+90	53 "
324+58	32 "	571+66	29 "	438+84	83 "
326+31	30 "	573+37	27 "	442+37	192 Rt.
328+17	30 "			445+77	73 Lt.
329+87	29 "			447+28	73 "
331+76	30 "			456+55	53 "
333+43	30 "			461+78	53 "
335+38	31 "			467+73	54 "
337+20	31 "			470+72	53 "
339+02	30 "			474+47	53 "
340+82	30 "			485+53	53 "
342+44	29 "			492+41	54 "
344+13	27 "			500+35	54 "
346+26	30 "			507+41	53 "
348+10	30 "			512+32	58 "
349+90	31 "			517+91	86 "
351+70	31 "			522+49	120 "
353+49	30 "			532+38	86 "
355+30	30 "			537+96	6 Rt.
357+09	30 "				
358+91	30 "				
362+38	28 "				
364+29	27 "				
366+10	27 "				
367+89	27 "				
369+68	30 "				
371+48	30 "				
373+26	31 "				
374+00	28 "				
376+19	32 "				
377+97	30 "				
380+31	32 "				
382+06	33 "				
383+83	33 "				
385+62	33 "				
387+42	33 "				
389+20	32 "				
391+00	33 "				
392+77	33 "				
394+52	33 "				
396+32	34 "				
398+13	32 "				
399+00	32 "				
401+94	33 "				
403+44	33 "				
403+18	32 "				
406+94	32 "				
408+73	32 "				
410+53	32 "				
412+32	44 Lt.				
413+46	42 Rt.				
415+38	39 "				
417+09	32 "				
418+07	33 "				
420+69	33 "				
422+50	34 "				
424+11	32 "				
425+86	32 "				
427+66	34 "				
429+29	32 "				
431+31	33 "				
433+10	34 "				
434+89	35 "				
436+85	35 "				
438+64	35 "				
440+18	34 "				
441+96	32 "				
443+79	33 "				
445+48	33 "				
447+28	33 "				
449+00	28 "				
450+55	29 "				
452+39	32 "				
454+91	35 "				
457+44	33 "				
459+42	32 "				
461+16	32 "				
462+92	30 "				
464+67	33 "				
466+41	33 "				
468+16	33 "				
469+86	33 "				
471+92	31 "				
473+33	34 "				

Section 5302

STATE OF FLORIDA
STATE ROAD DEPARTMENT

JACKSON COUNTY

PROJ. 3146 ROAD (1) 10

FAP-3-E(1)

	Names	Dates	Approved by
Designed			Bridge Engineer.
Drawn	J.L.S.		State Highway Engineer.
Traced	J.L.M.-J.L.S.		
Checked			Drawing 2 / Index No.
Revised			

TABULATION OF DEEDS IN FILE

SRD No.	GRANTOR	INSTRUMENT	DATE OF EXEC	RECORDED BOOK	PAGE	CLERKS No.	REMARKS
1	Void: Covered By SRD 105 Proj 634						
2	Harry B. Wrighton etux	Q.C. Deed	3-26-47	396	489	41059	R/W
3							
4	J. H. Clark etux	Q.C. Deed	2-5-47	396	222	39798	R/W
5	C.L. Tompkins etux	Q.C. Deed	2-5-47	396	223	39799	R/W
6	F.S. Daffin-widow etal	Q.C. Deed	2-6-47	396	244	39938	R/W
7	Mrs. Essie Carr	Q.C. Deed	9-23-46	392	320	37023	R/W
8-R	Greif Bros. Cooperage Corp.	Q.C. Deed	5-5-47	397	11	41805	R/W
9	H.W. Taylor, etux	Q.C. Deed	3-30-46	392	361	37105	"
10	Vestus Brock etux	Q.C. Deed	2-14-47	396	232	39850	R/W
11	Henry Hill etux	Q.C. Deed	2-15-47	396	283	40128	R/W
12	Filmore Evans etux	Q.C. Deed	9-12-46	392	401	37306	
13	C.J. Pelt etux	Q.C. Deed	3-22-47	396	461	40898	R/W
14	Mrs J.W. Evans widow	Q.C. Deed	9-21-46	392	295	36948	R/W
15	James E. Lawrence et ux	Q.C. Deed	2-6-47	396	224	39800	R/W
16	J. Clarence Simpson et ux	Q.C. Deed	2-15-47	396	284	40129	R/W
17	Jennie P. Simmons et vir	Q.C. Deed	2-22-47	396	321	40305	R/W
18	F.C. Dodson etux	Q.C. Deed	10-14-46	393	403	37236	"
19	Howard J. Suggs etux, etal	Q.C. Deed	12-10-46	396	18	38120	R/W
20	A.C. Schlobohm etux	Q.C. Deed	2-17-47	396	287	40150	R/W
21	Mrs. Minnie Wagner widow	Q.C. Deed	2-6-47	396	227	39802	R/W
22	Adam B. Bundrick- etal	Q.C. Deed	2-7-47	396	238	39912	
23	Jackson County	R/W Deed	4-1-46	386	155	34422	R/W
24	C.W. Lockey etux	Q.C. Deed	2-10-47	396	246	39940	R/W
25	J.G. Gilsson etux etal	Q.C. Deed	9-27-46	396	285	40149	R/W
26	Mrs. Mattie B. McLeod- widow	Q.C. Deed	2-12-47	396	247	39941	R/W
27	Jackson Co. VS. Lee Lynn-etal	Cond-Verdict	8-1-47				R/W
28	Mrs. H.M. Fulgram -widow	Q.C. Deed	3-1-47	396	393	40532	R/W
29	Jackson County	R/W Contract	5-14-46				
30							
31	Jackson County	Q.C. Deed	7-1-46	386	593	35365	R/W
32-R	Greif Bros. Cooperage Corp.	Easement	5-5-47	397	15	41808	B. P.T.
33	Jennie B. Simmons et vir	Easement	3-1-47	396	392	40531	B.P.
34	Laura A. Norton - widow	Easement	2-27-47	396	329	40482	B.P.
35	Matthew D. Artson etux	Q.C. Deed	2-19-47	396	306	40258	R/W
36	Mrs. J.A. Hewett widow	Q.C. Deed	2-7-47	396	237	39911	R/W
37	Horace M. Richbourg et ux	Q.C. Deed	2-10-47	396	242	39927	R/W
38	Condemned-See S.R.D. #27						
39	Robert G. Fitzpatrick et ux	Q.C. Deed	2-6-47	396	220	39796	R/W
40	C.R. Preston et ux	Q.C. Deed	2-6-47	396	225	39801	R/W
41	Laura A. Norton - Widow	Q.C. Deed	2-11-47	396	245	39939	R/W
42	Laura A. Norton-widow- etal	Q.C. Deed	2-10-47	396	293	40177	R/W
43	Fed. Land Bank of Columbia.	Part Release Mtg.	2-25-47	H	411	40615	R/W
44	Citizens State Bank	S.L. Mtg.	2-24-47	H	401	40361	R/W
45	Shell Oil Company Inc.	S. Oil, Gas, Lease	2-28-47	396	394	40533	R/W
46	The Texas Company	S. Oil, Gas, Lease	2-24-47	396	416	40625	R/W
47	M.C. Smith et ux	Q.C. Deed	3-13-47	396	436	40733	R/W
48	Stanolind Oil & Gas Co.	S. Oil, Gas Lease	2-28-47	396	420	40615	R/W
49	Tidewater Associated Oil Co.	Oil, Gas, M. Lease	2-10-47	396	252	39983	R/W
50	Sun Oil Co.	Oil, Gas, M. Lease	2-12-47	396	255	40008	R/W
51	Void- Not Required						
52	C.L. Tompkins - etux	Easement	2-7-47	396	239	39913	Ditch
53	M.C. Smith etux	Easement	3-13-47	396	435	40732	O.F. Ditch
54	Mrs. J.A. Hewett - widow	Easement	2-10-47	396	248	39948	Ditch
55	Greif Bros. Cooperage Corp	Easement	5-5-47	397	14	41807	O.F. Ditch
56	Howard J. Suggs etux	Easement	3-11-47	396	432	40630	O.F. Ditch
57	Robert G. Fitzpatrick et ux	Easement	2-6-47	396	221	39797	Ditch
58	Jackson Co. Commissioners	Resolution	2-11-47				R/W
59	Condemned-See S.R.D. #27						
60	Greif Bros. Cooperage Corp.	Q.C. Deed	5-5-47	397	12	41806	R/W
61	Jackson Co. VS. Lee Lynn et al	Report of Appraisers	4-2-47				
62	Jackson Co. VS. Lee Lynn et al	Order of Taking	4-5-47				
63	Jackson Co. VS. Lee Lynn etal	Petition	3-4-47				
64	J. Wesley Roberts etux	R/W Deed	3-26-47	396	468	40934	R/W
65	Everett Daniels et ux	R/W Deed	3-15-47	396	447	40611	R/W
66	Everett Daniels etux	O.F.D. Lease	7-28-47	397	218	41628	O.F. Ditch
67	A.C. Schlobohm etux	Easement	8-29-47	397	309	42948	O.F. Ditch
68							
69	Roy Singletary etux	Easement	12-7-48	411	231	50064	Borrow-Pit

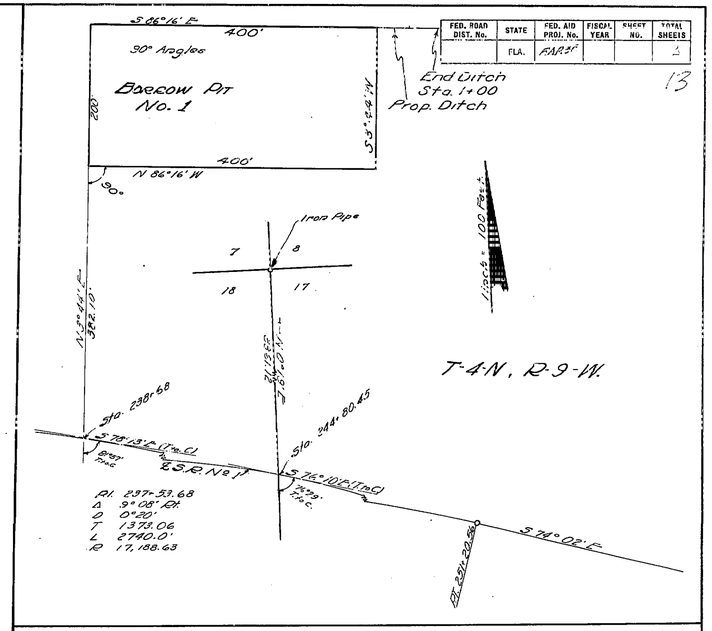

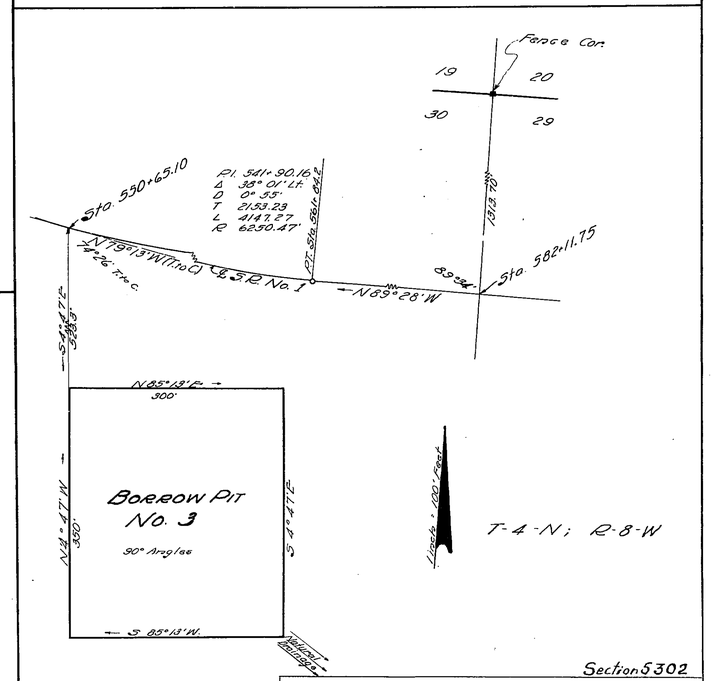

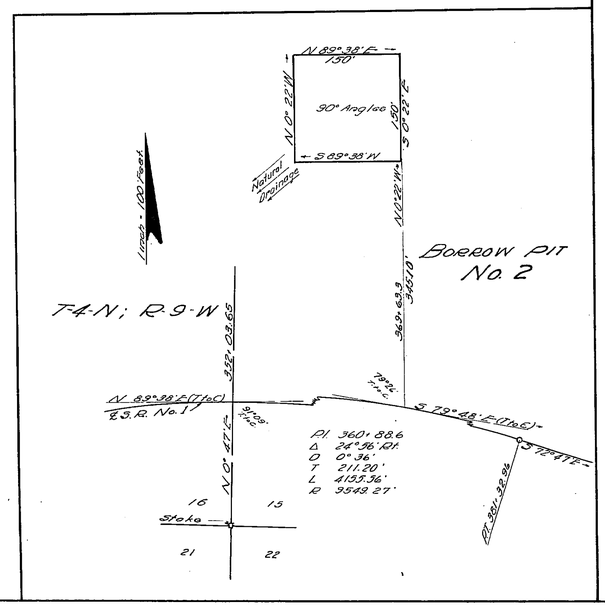

FED. ROAD DIST. No.	STATE	FED. AID PROJ. No.	FISCAL YEAR	SHEET NO.	TOTAL SHEETS
	FLA.	FAP-3E			3

13

Section 5302

STATE OF FLORIDA
STATE ROAD DEPARTMENT

RIGHT OF WAY MAP

PROJECT No. F.A.P.-3E 3146

ROAD No. (1) 10 JACKSON COUNTY

SCALE 1"=	NAMES	DATES	APPROVED BY
DRAWN			
TRACED	[illegible]	12-16-48	DIVISION ENGINEER
INDEXED			
REVISED	F.J.H.	12-16-48	STATE HIGHWAY ENGINEER
REVISED			