FED. ROAD DIV. No.	STATE	SEC. AND JOB No.	FISCAL YEAR	SHEET No.	TOTAL SHEETS
3	FLA.	5302-206	79	1	8

BEGIN JOB NO. 5302-206
STATION 589+47.06 =
STA. 589+47.06 (BACK), OLD PROJ. F.A.P. 3E(1), JOB 5302-205

P.I. Sta. 709+75.52
Δ 0°-28' Lt.
D 0°-05'
T 280.01'
L 560.00'
R 68,754.20'

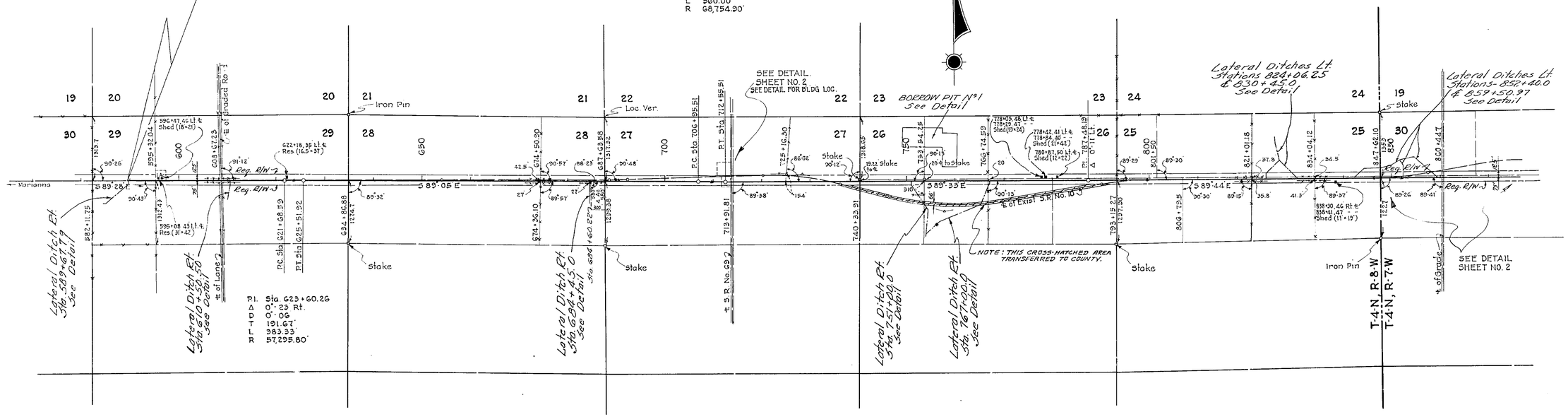

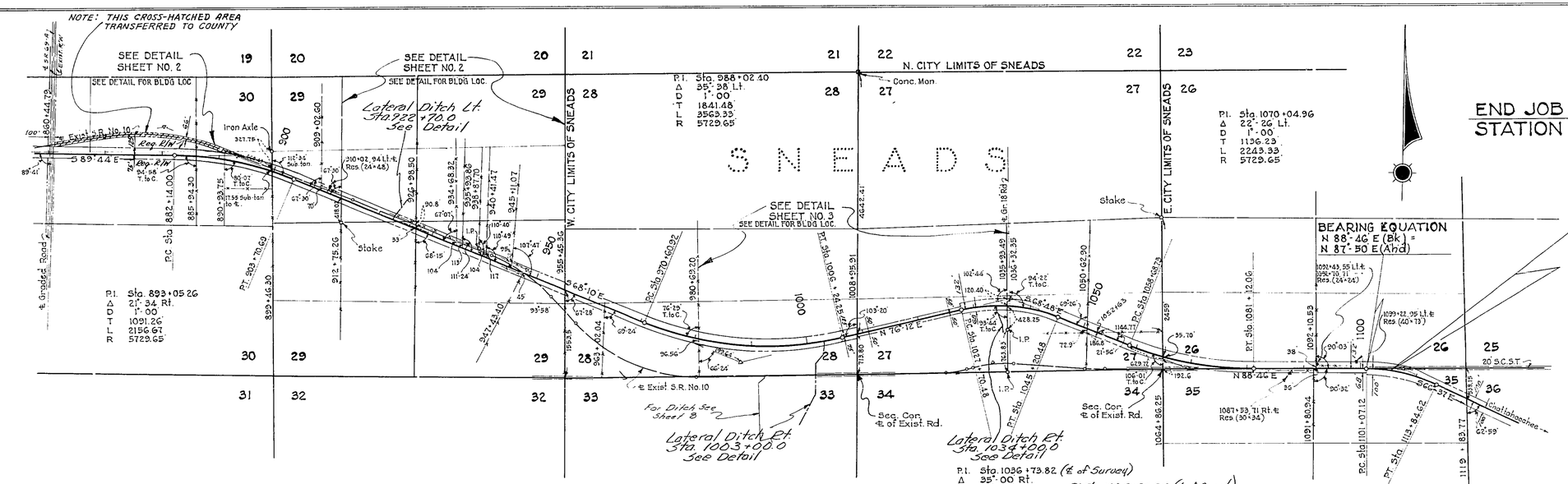

END JOB NO. 5302-206
STATION 1105+34.75

REQUIRED R/W WIDTH'S
75' RT. & 125' LT. OF ℄ FROM BEG. OF JOB TO STA. 1008+95.91
50' RT. & 50' LT. OF ℄ FROM STA. 1008+95.91 TO 1027+70.48
68' RT. & 132' LT. OF ℄ FROM STA. 1027+70.48 TO END OF JOB.
Except as Shown.

CROSS-HATCHED AREA	BW	4-25-84
Cross-Hatched Area Added Bldg	BW	2-6-80
	R.B. Wilkins	12-3-76
REVISION	BY	DATE

STATE OF FLORIDA
STATE ROAD DEPARTMENT

RIGHT OF WAY MAP

SECTION NO. 5302-206
ROAD NO. 10 JACKSON COUNTY

SCALE 1" = 1000'	NAMES	DATES
DRAWN	D.L.T.	9-23-49
TRACED	W.P.	9-23-49
INDEXED		
REVISED	R.L.H.	11-9-49
REVISED	R.L.H.	4-13-50
REVISED	R.L.H.	6-18-50
REVISED	R.L.H.	8-5-50

APPROVED BY
DIVISION ENGINEER
STATE HIGHWAY ENGINEER

FED. ROAD DIV. No.	STATE	SEC. AND JOB No.	FISCAL YEAR	SHEET No.	TOTAL SHEETS
3	FLA.	5302-206	'49	2	8

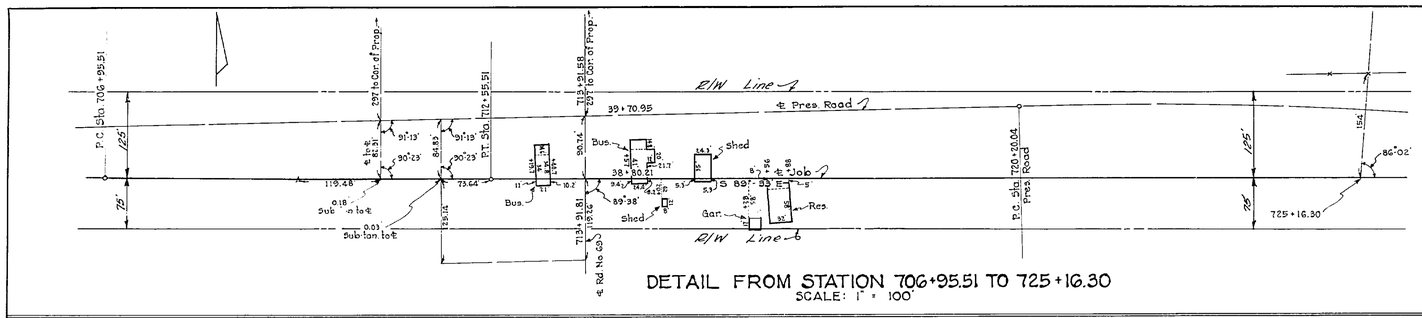

DETAIL FROM STATION 706+95.51 TO 725+16.30
SCALE: 1" = 100'

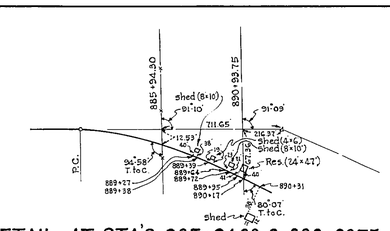

DETAIL AT STA'S 885+94.30 & 890+93.75
NO SCALE



DETAIL FROM STA. 870+00.0 TO STA. 873+00.0
Showing Slope Easement

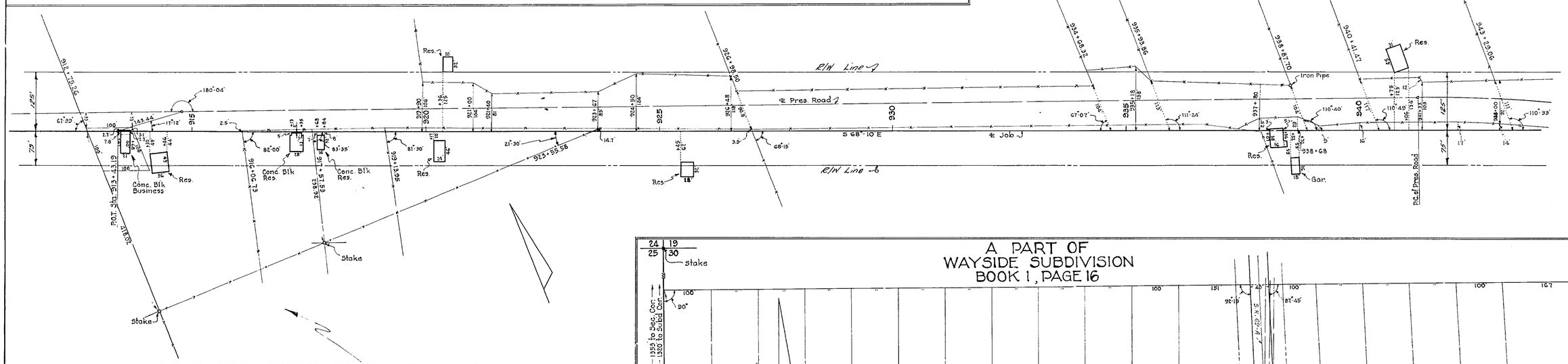

DETAIL FROM STATION 912+75.26 TO 955+45.36
SCALE: 1" = 100'

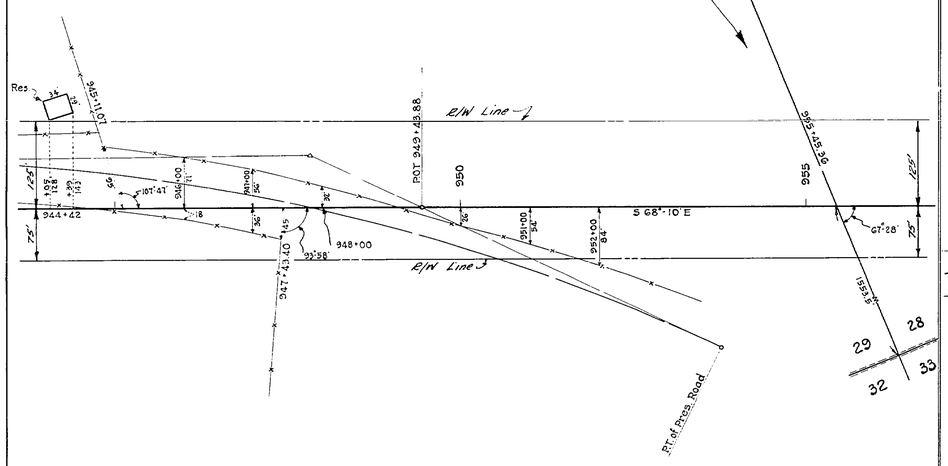

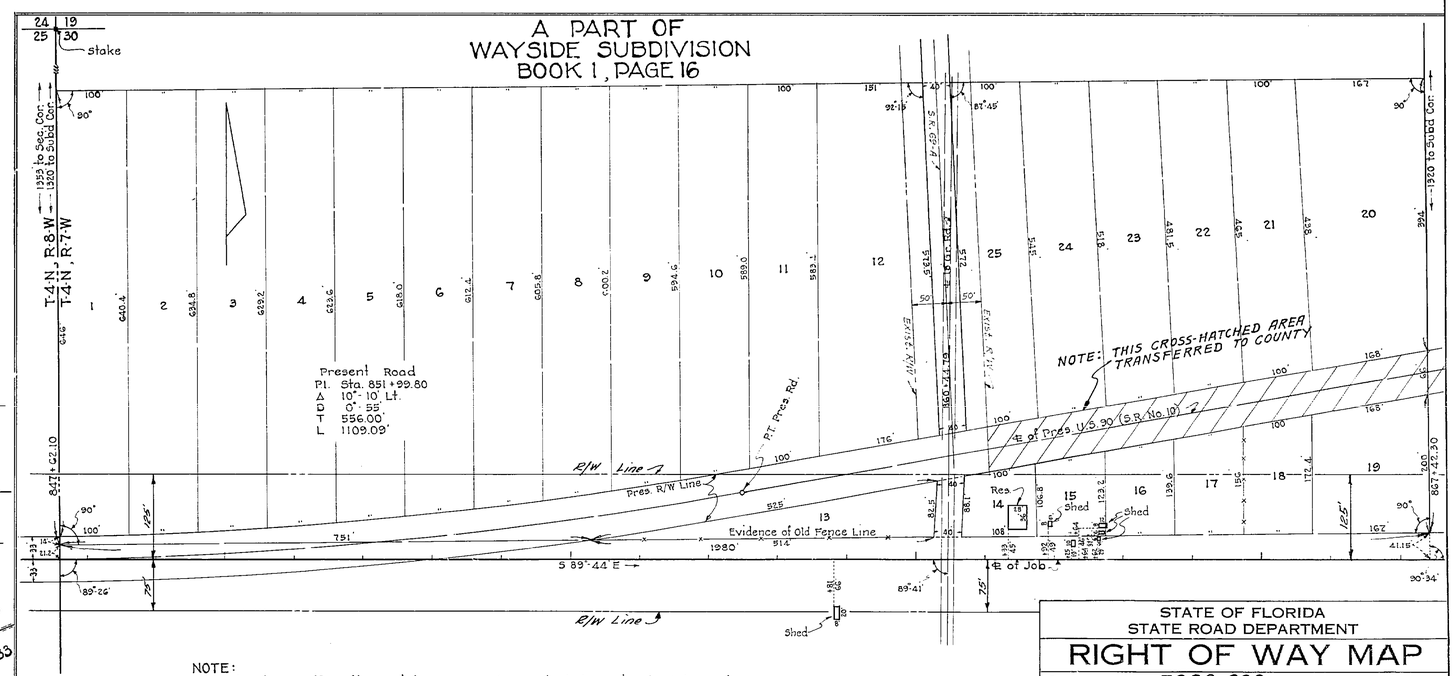

NOTE:
All Data shown other than Distances, Angles and Station Ties to Job Center Line, were taken from Subdivision Plat on Record in Jackson County. It is apparent that numerous errors were made in the Original Plat.

DETAIL SHOWING A PART OF WAYSIDE SUBD. BETWEEN STA'S 847+62.1 & 867+42.3
SCALE: 1" = 100'

STATE OF FLORIDA
STATE ROAD DEPARTMENT

RIGHT OF WAY MAP

SECTION No. 5302-206
ROAD No. 10 JACKSON COUNTY

SCALE 1" =	NAMES	DATES	APPROVED BY
DRAWN	D.L.T.	9-23-49	DIVISION ENGINEER
TRACED	W.P.	9-23-49	
INDEXED			
REVISED	R.J.H.	12-3-49	STATE HIGHWAY ENGINEER
REVISED	[illegible]	4-10-50	
REVISED	[illegible]	4-14-50	
	SW	2-4-50	

8 2 5302 206

5302 206 3 8

FED. ROAD DIV. No.	STATE	SEC. AND JOB No.	FISCAL YEAR	SHEET No.	TOTAL SHEETS
3	FLA.	5302-206	49	3	8

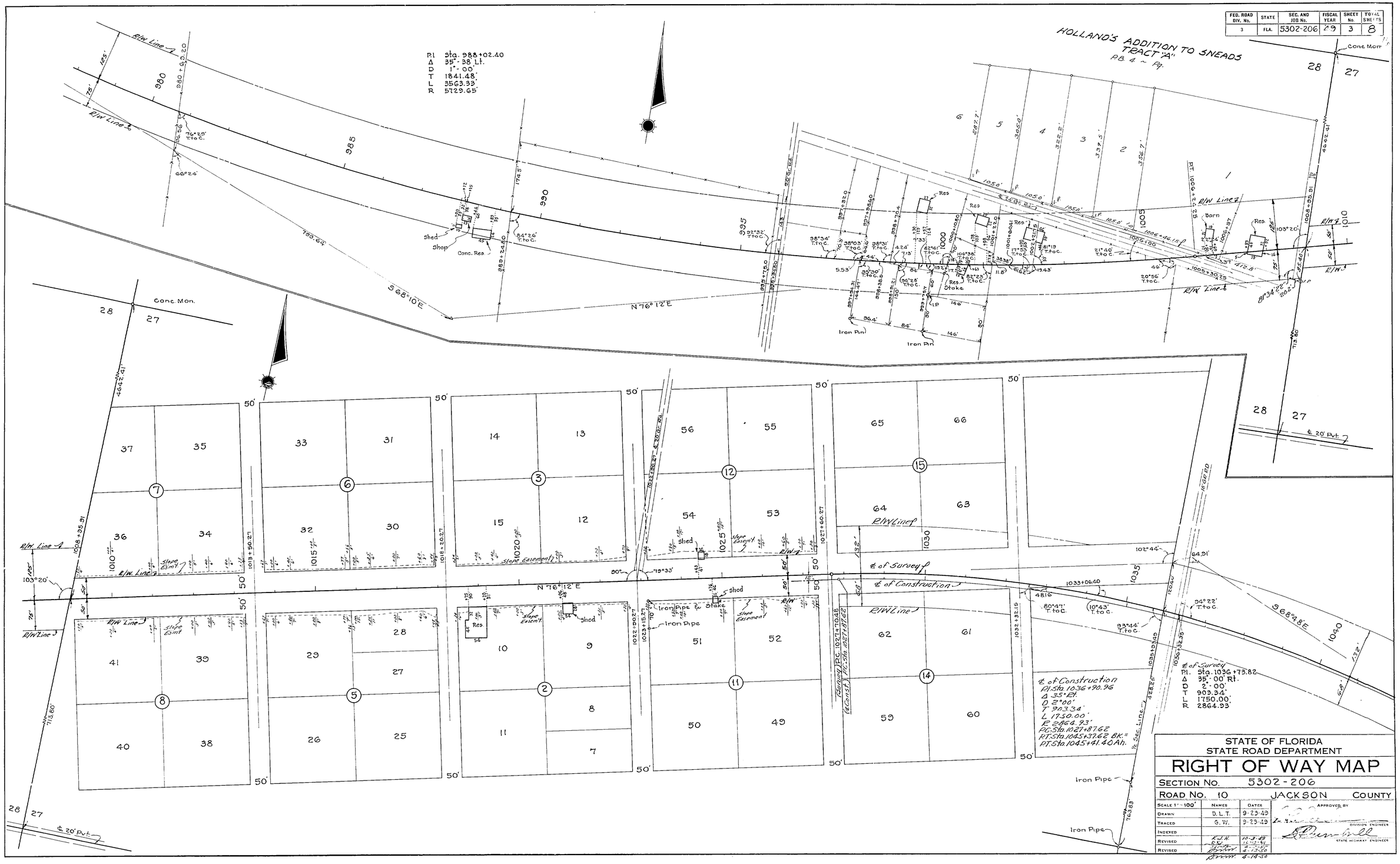

FED. ROAD DIV. No.	STATE	SEC. AND JOB No.	FISCAL YEAR	SHEET No.	TOTAL SHEETS
3	FLA.			4	8

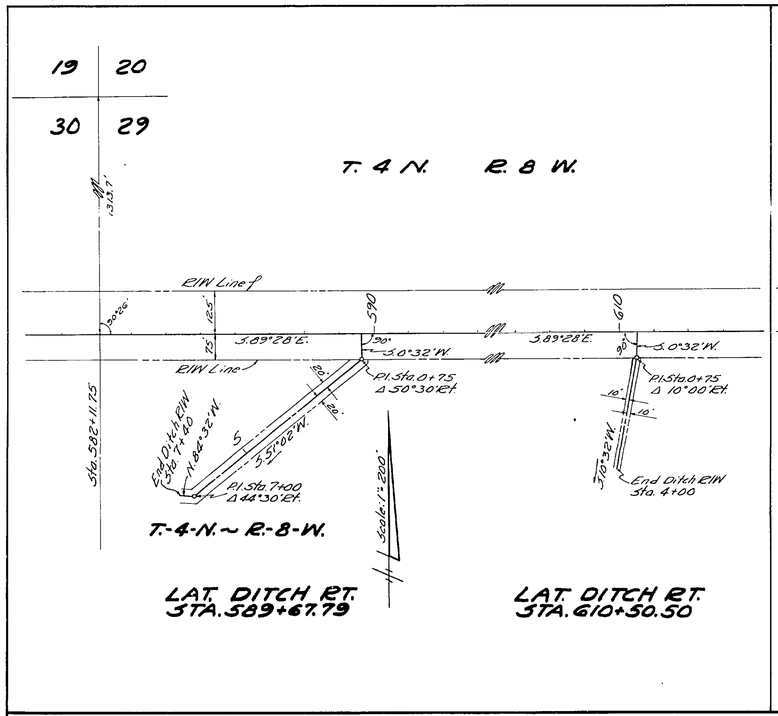

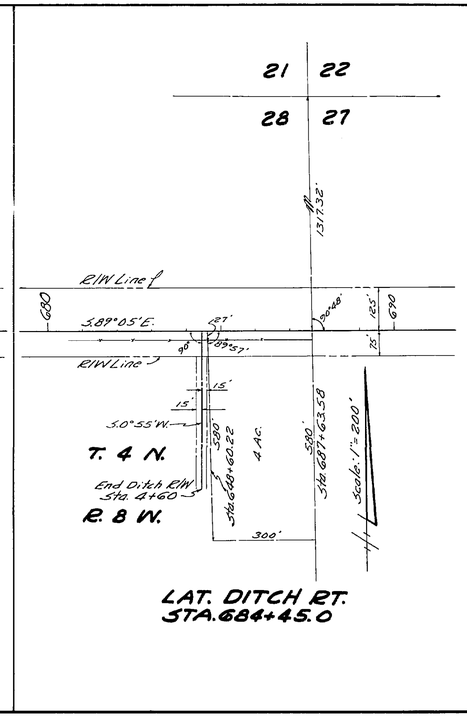

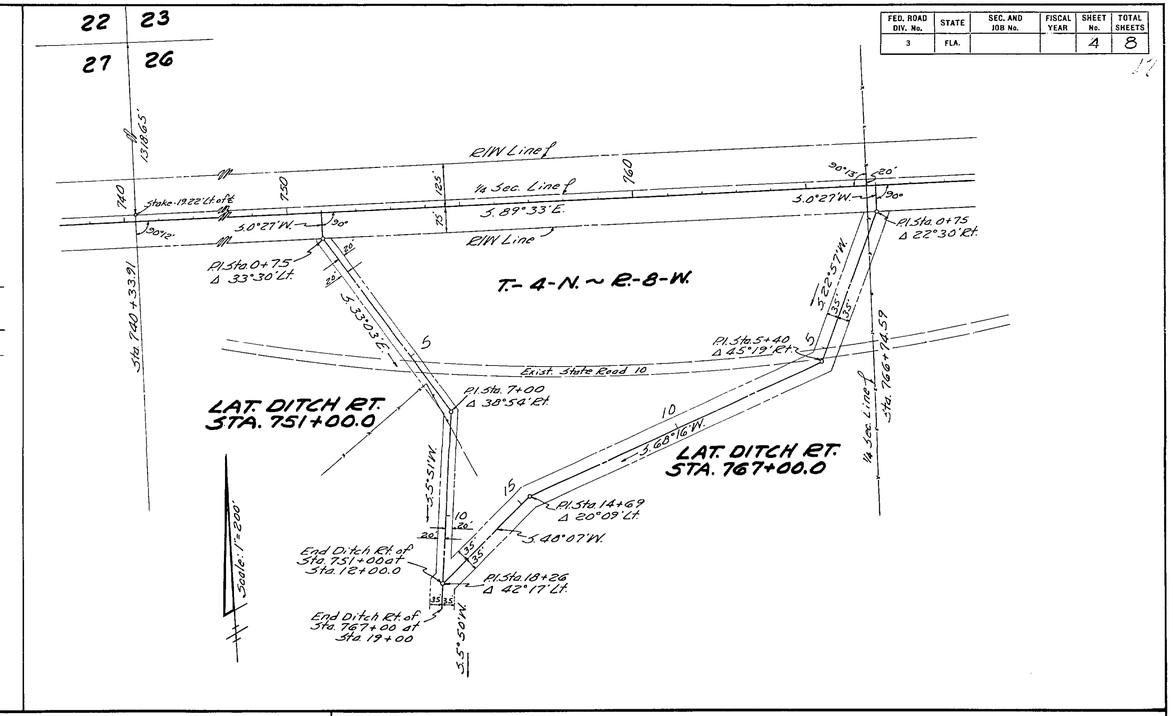

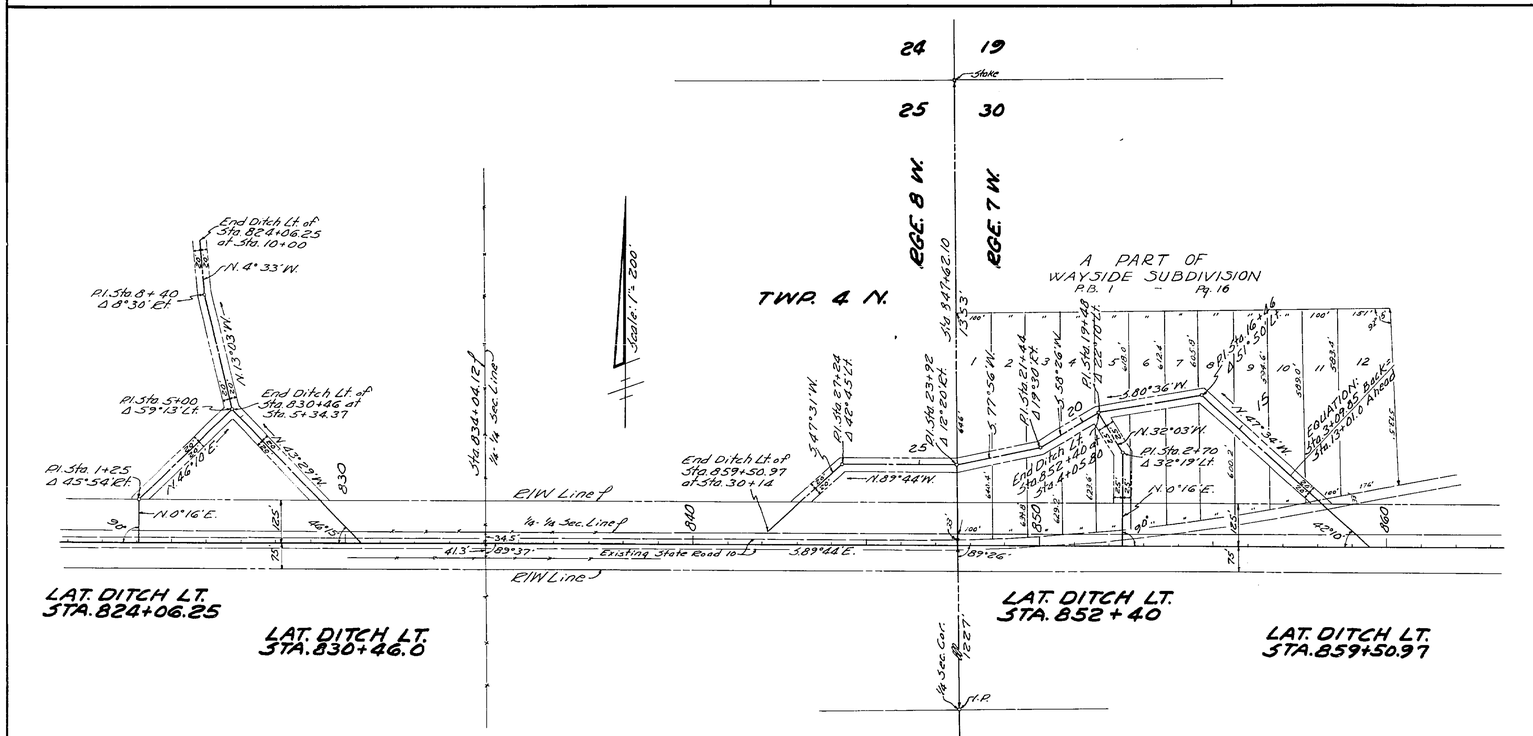

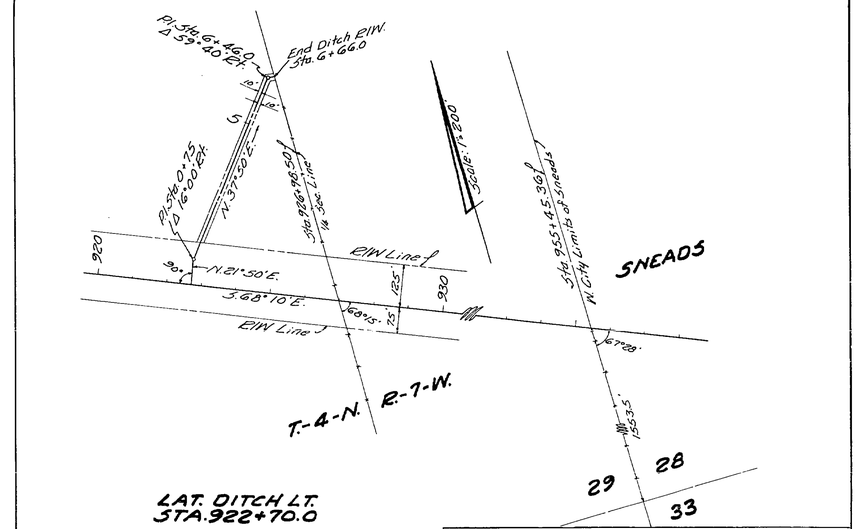

STATE OF FLORIDA
STATE ROAD DEPARTMENT

RIGHT OF WAY MAP

SECTION No. 5302-206

ROAD No. 10 Jackson COUNTY

SCALE 1" = As shown	NAMES	DATES	APPROVED BY
DRAWN			
TRACED	BMM.	4-13-50	DIVISION ENGINEER
INDEXED			
REVISED	BMM.	5-6-50	STATE HIGHWAY ENGINEER
REVISED			

5302 206 4 8

FED. ROAD DIV. No.	STATE	SEC. AND JOB No.	FISCAL YEAR	SHEET No.	TOTAL SHEETS
3	FLA.			5	8

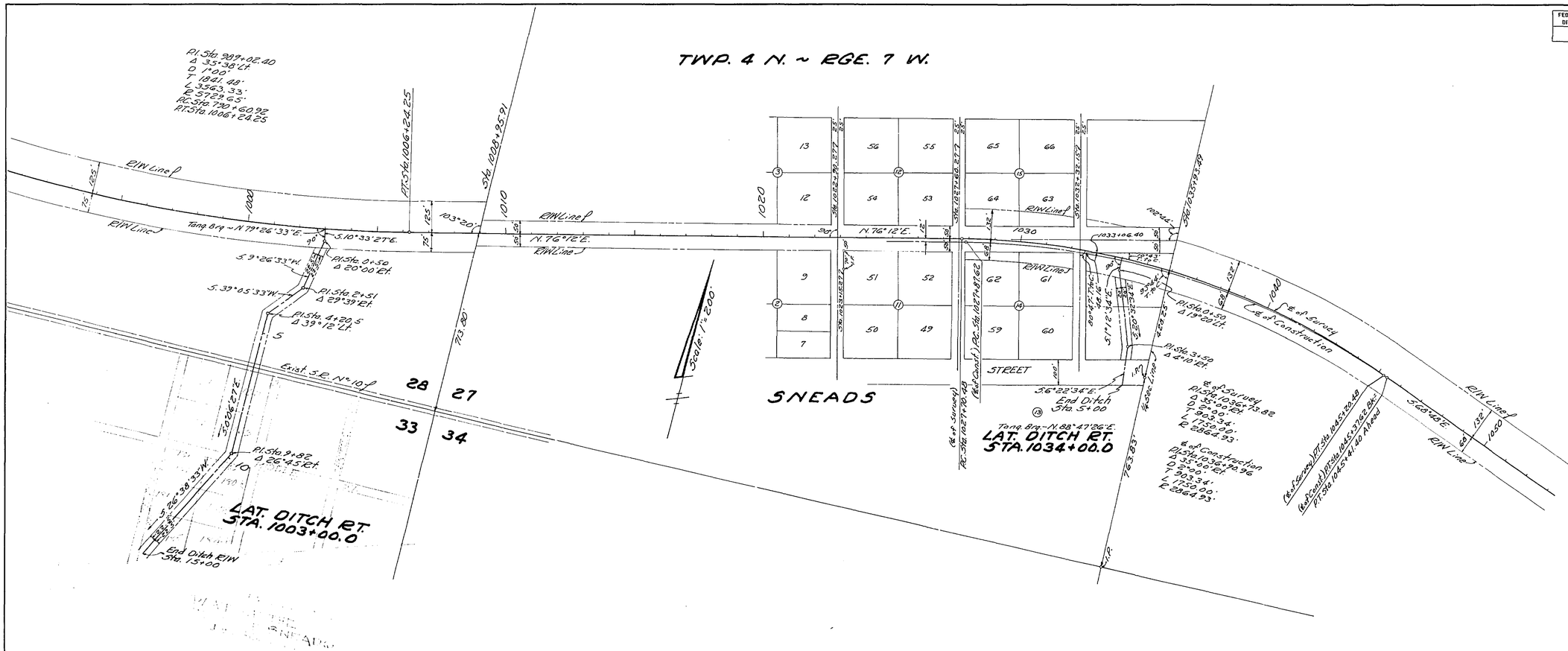

STATE OF FLORIDA
STATE ROAD DEPARTMENT

RIGHT OF WAY MAP

SECTION No. 5302-206

ROAD No. 10 Jackson COUNTY

SCALE 1" = 1/5 Shown	NAMES	DATES	APPROVED BY
DRAWN			F. A. Seay DIVISION ENGINEER
TRACED	[illegible]	4-15-50	[illegible] STATE HIGHWAY ENGINEER
INDEXED			
REVISED			
REVISED			

5302 206 5 8

FED. ROAD DIV. No.	STATE	SEC. AND JOB No.	FISCAL YEAR	SHEET No.	TOTAL SHEETS
3	FLA.			6	8

19

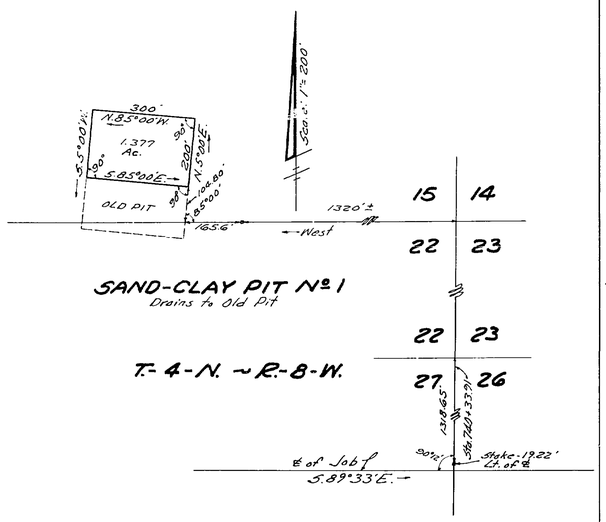

SAND-CLAY PIT No. 1
Drains to Old Pit

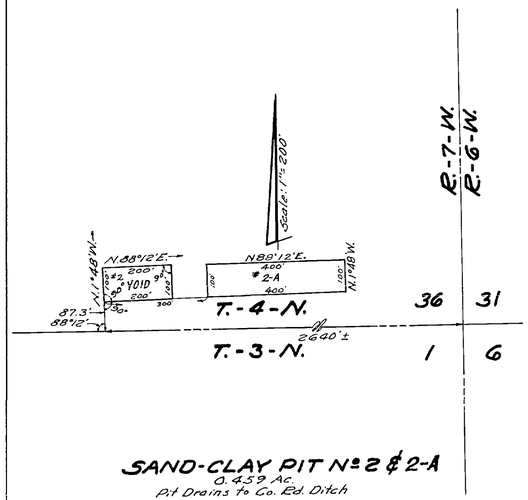

SAND-CLAY PIT No. 2 & 2-A
0.459 Ac.
Pit Drains to Co. Rd. Ditch

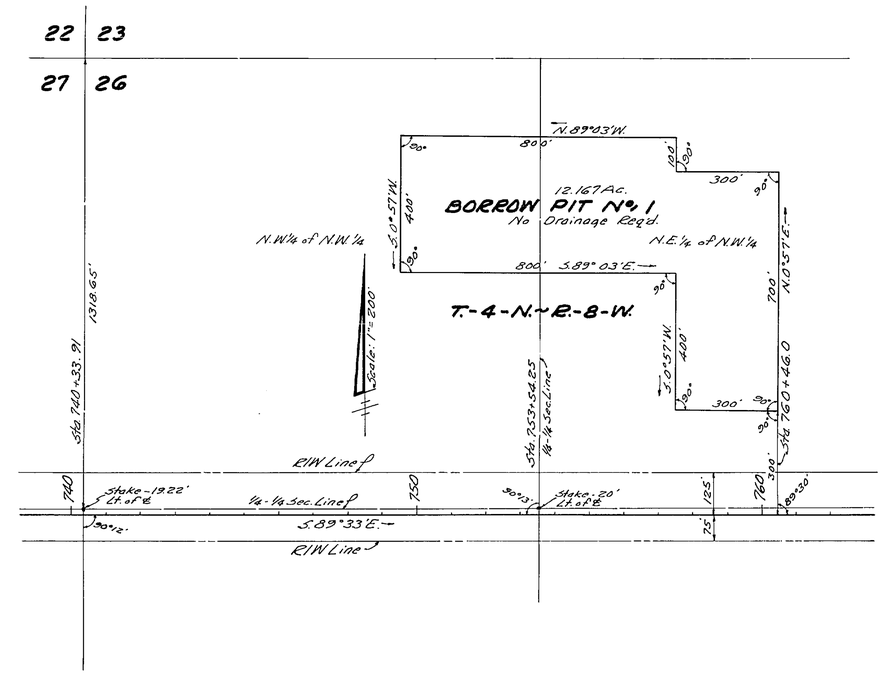

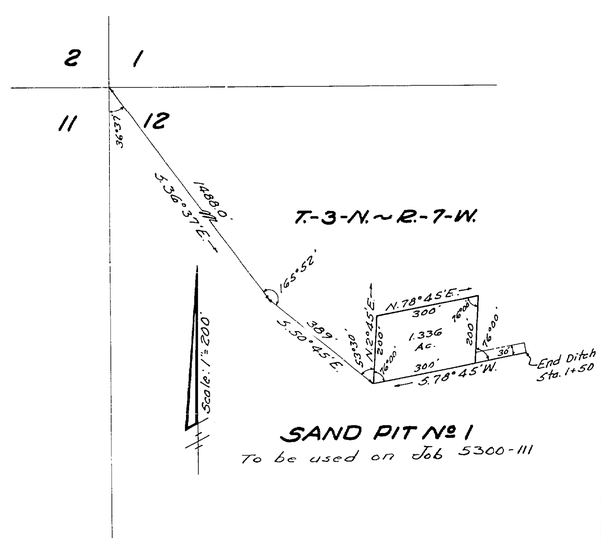

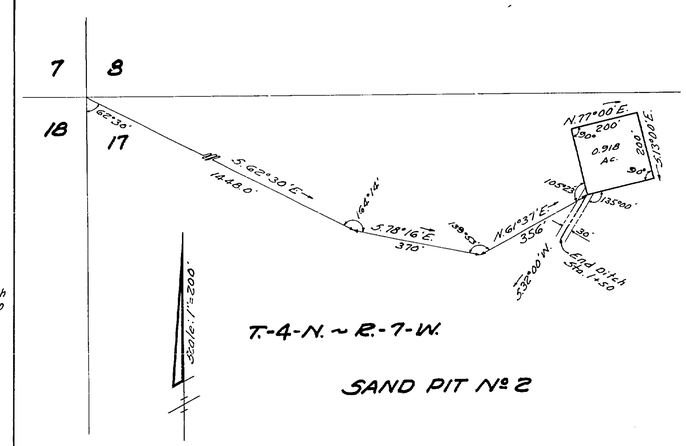

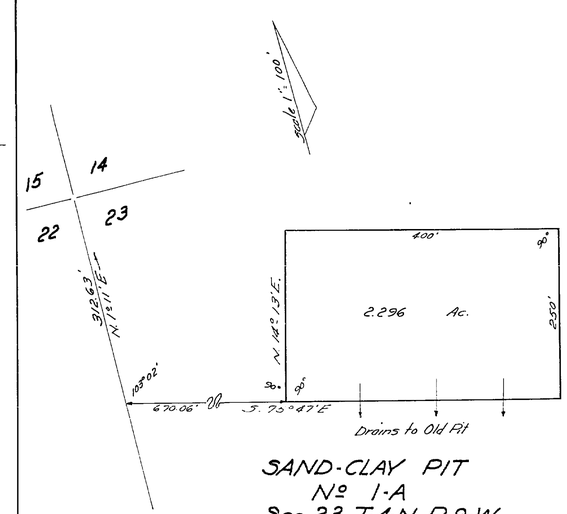

SAND-CLAY PIT
No. 1-A
Sec. 23, T.-4-N, R.-9-W.

STATE OF FLORIDA
STATE ROAD DEPARTMENT

RIGHT OF WAY MAP

SECTION No. 5302-206
ROAD No. 10 Jackson COUNTY

SCALE 1" = As Shown	NAMES	DATES	APPROVED BY
DRAWN			
TRACED	Arm	4-18-50	DIVISION ENGINEER
INDEXED			
REVISED	DWG	5-13-50	
REVISED	F.L.Lang	7-13-50	STATE HIGHWAY ENGINEER
REVISED		7-24-50	

5302 206 6 8

FED. ROAD DIV. No.	STATE	F A PROJECT No.	FISCAL YEAR	SHEET No.
3	FLA.			7

Book № 1000502

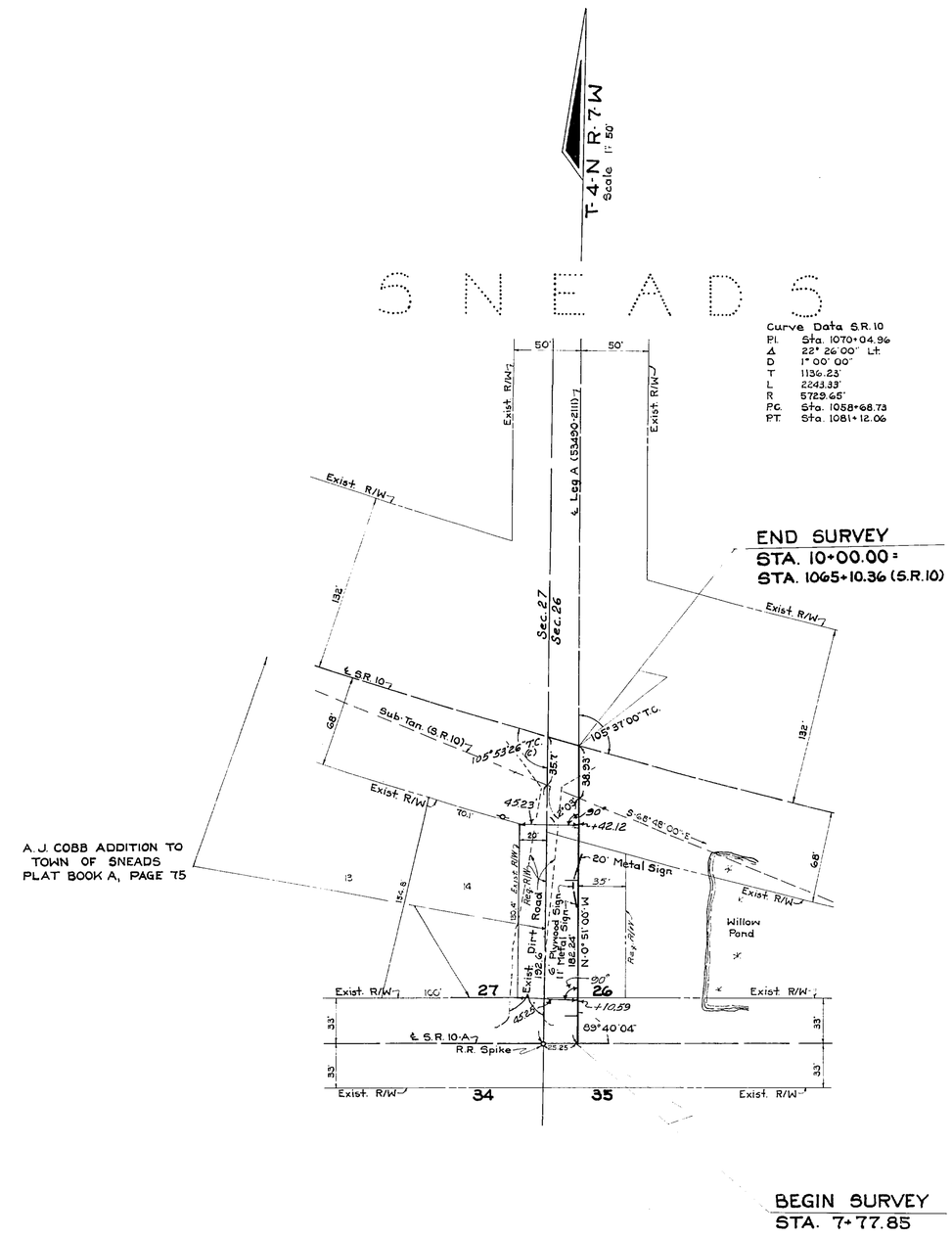

STATE OF FLORIDA
DEPARTMENT OF TRANSPORTATION

RIGHT OF WAY MAP

STATE ROAD No. 10 JACKSON COUNTY

	By	Date	Approved By	Date
Drawn			R. W. Lyons	4-15-74 District Engineer
Traced	F.A.	8-17-73	Thomas C. Evans	4-24-74 Engineer of Right of Way
Checked	C.H.	12-26-73		
Compared				
Indexed				State Highway Engineer

Revision	By	Date

SECTION. 5302-206 SHEET 7 OF 8

5302 206 7 8

FED. ROAD DIV. No.	STATE	F. A. PROJECT NO.	FISCAL YEAR	SHEET No.
3	FLA.			8

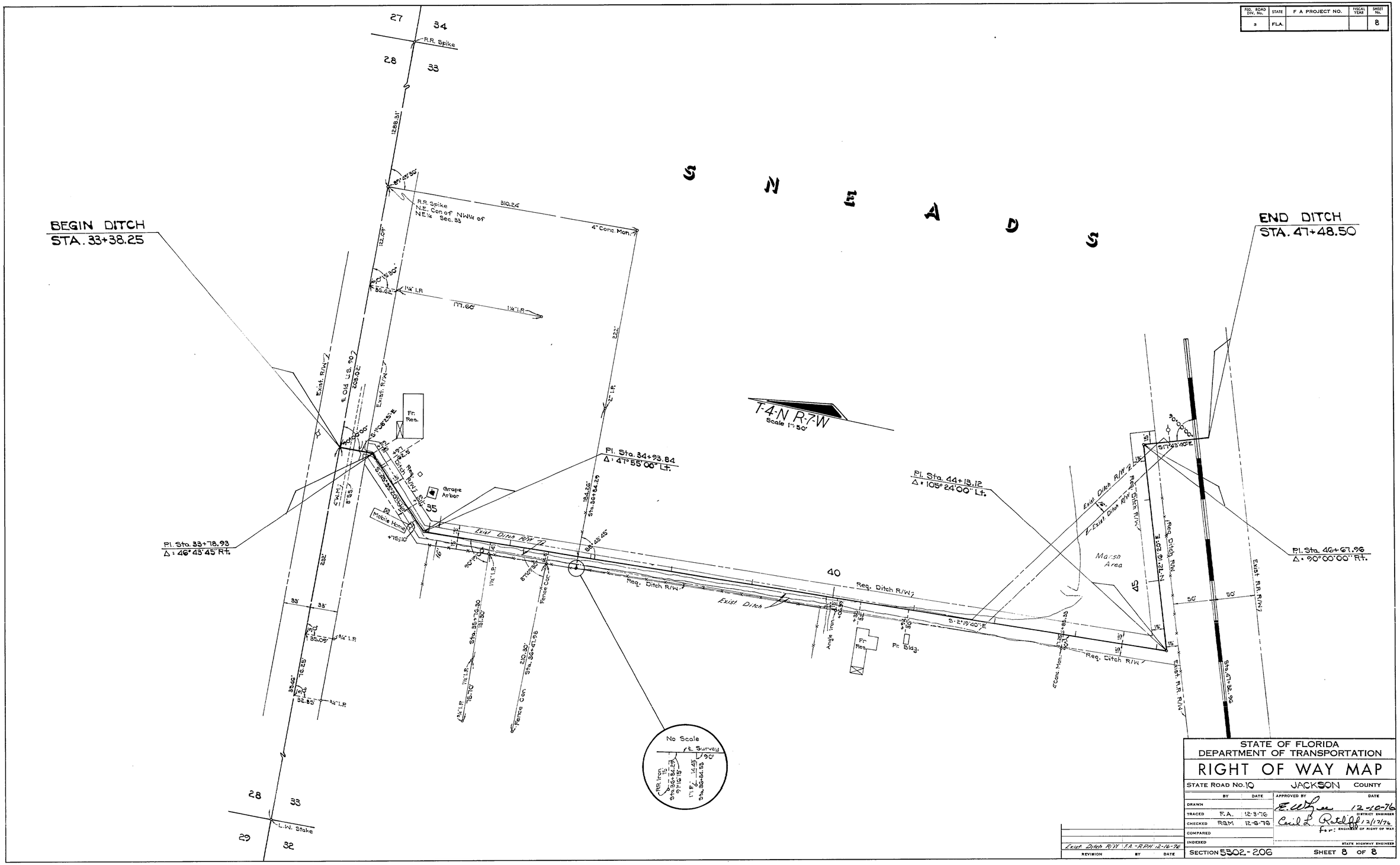

STATE OF FLORIDA
DEPARTMENT OF TRANSPORTATION

RIGHT OF WAY MAP

STATE ROAD No. 10 — JACKSON COUNTY

	BY	DATE
DRAWN		
TRACED	F.A.	12-3-76
CHECKED	R&M	12-6-76
COMPARED		
INDEXED		

APPROVED BY — DATE
E. W. Lee — 12-10-76 — DISTRICT ENGINEER
Cecil L. Rudolph — 12/17/76 — For: ENGINEER OF RIGHT OF WAY
STATE HIGHWAY ENGINEER

REVISION	BY	DATE
Exist. Ditch R/W	F.A.	12-16-76

SECTION 5302-206 — SHEET 8 OF 8