FED. ROAD DIV. No.	STATE	PROJECT No.	FISCAL YEAR	SHEET No.
3	FLA.	53010-2505	65	1

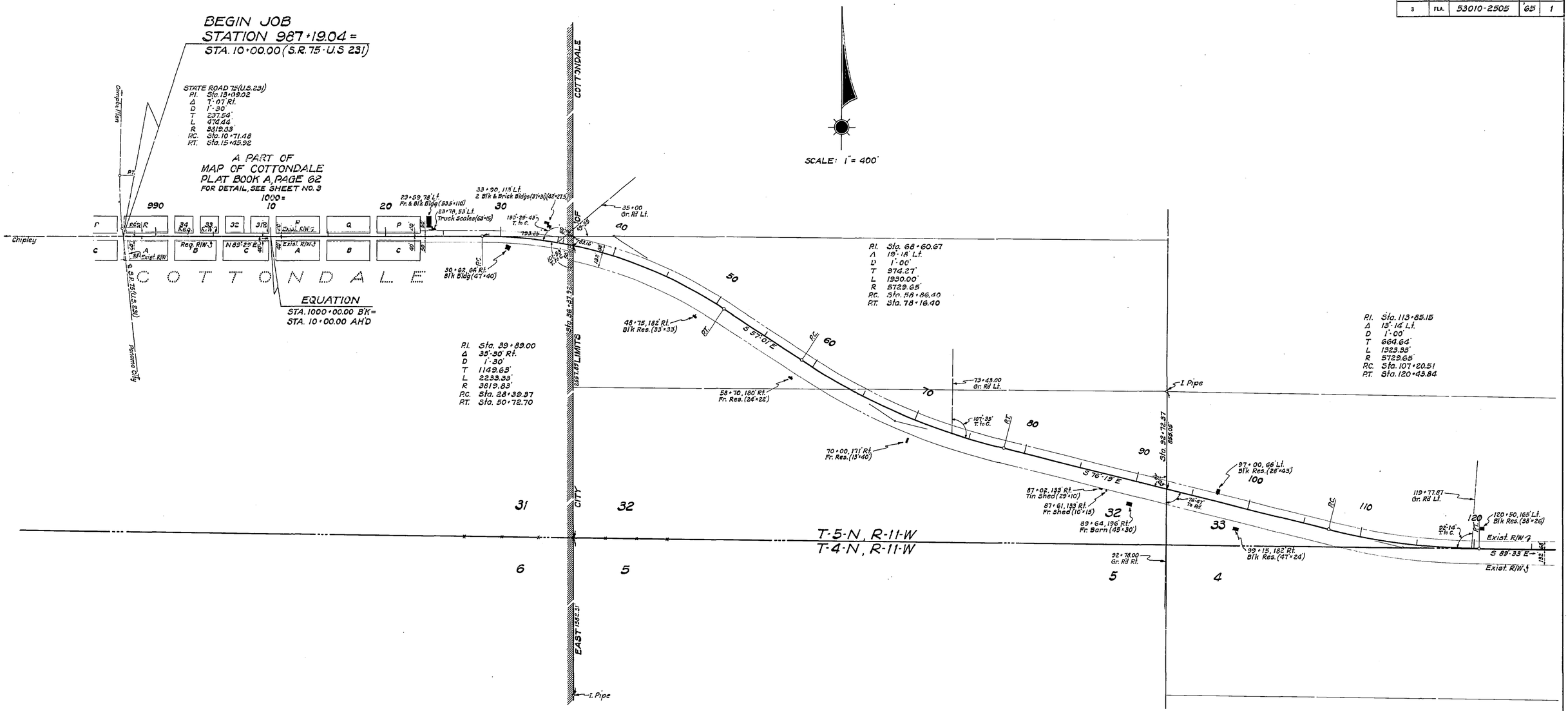

STATE OF FLORIDA
STATE ROAD DEPARTMENT

RIGHT OF WAY MAP

STATE ROAD No. 10 JACKSON COUNTY

	By	Date	Approved By	Date
Drawn				
Traced	W.P.	11-19-65	District Engineer	
Checked			Engineer of Rights of Way	2-23-68
Compared				
Indexed			State Highway Engineer	

Revision	By	Date

SECTION 53010-2505 SHEET 1 OF 4

COTTONDALE TO MARIANNA

FED. ROAD DIV. No.	STATE	PROJECT No.	FISCAL YEAR	SHEET No.
3	FLA.	53010-2505	65	2

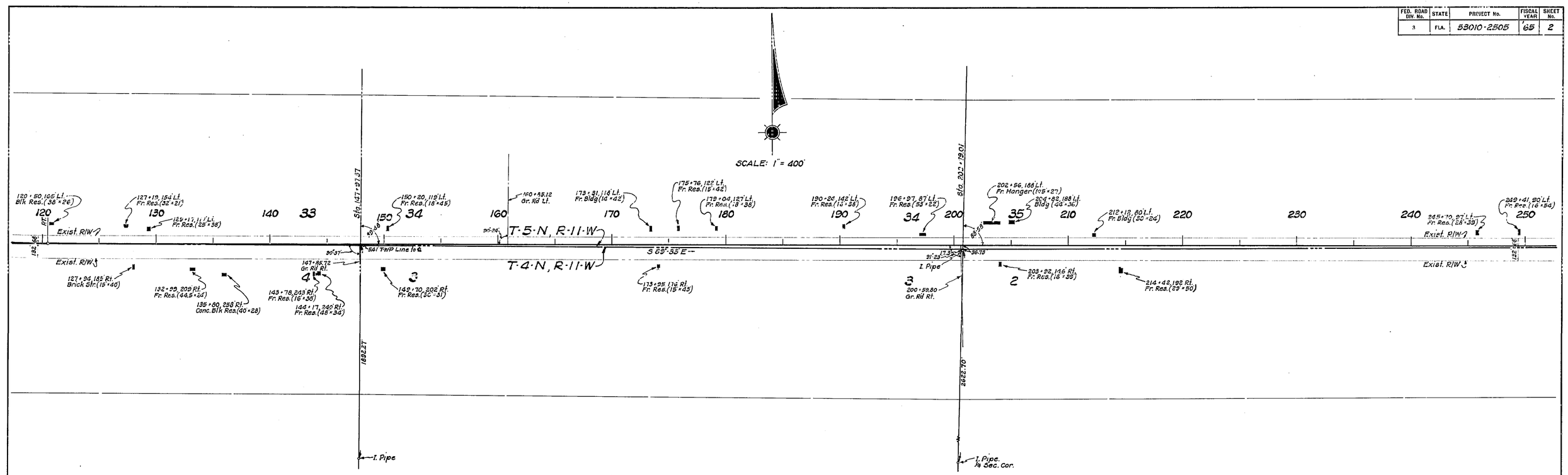

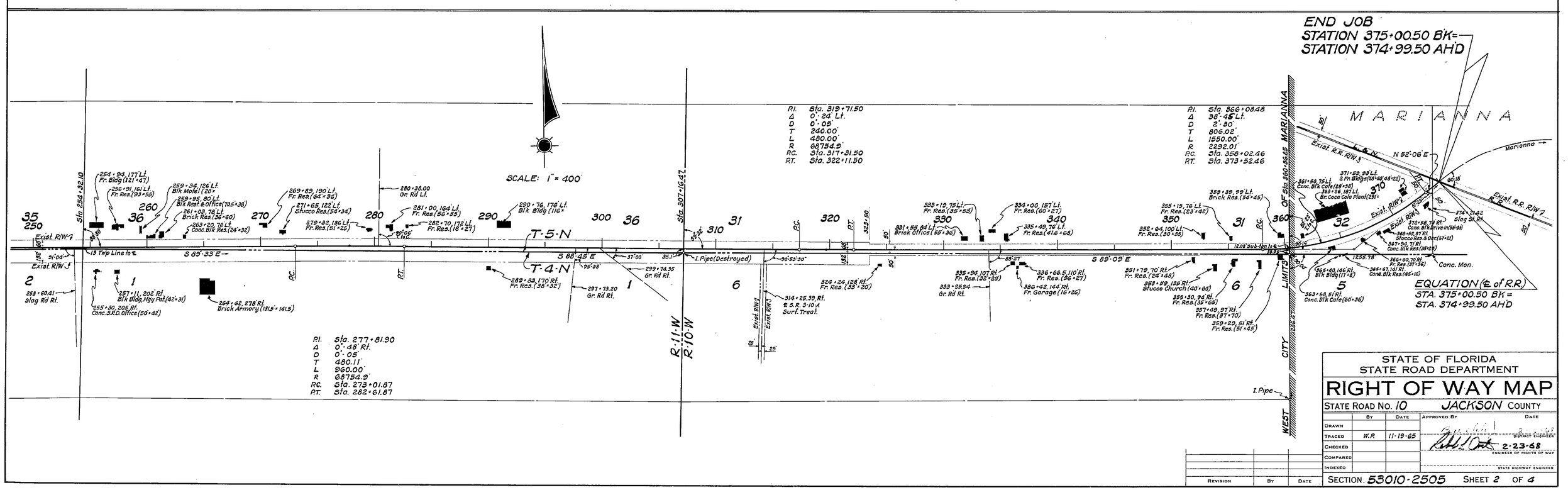

STATE OF FLORIDA
STATE ROAD DEPARTMENT

RIGHT OF WAY MAP

STATE ROAD No. 10 JACKSON COUNTY

	By	Date	Approved By	Date
Drawn				
Traced	W.P.	11-19-65	District Engineer	
Checked			2-23-68 Engineer of Rights of Way	
Compared				
Indexed			State Highway Engineer	

Revision	By	Date

SECTION 53010-2505 SHEET 2 OF 4

COTTONDALE TO MARIANNA

FED. ROAD DIV. No.	STATE	PROJECT No.	FISCAL YEAR	SHEET No.
3	FLA.	53010-2505	68	3

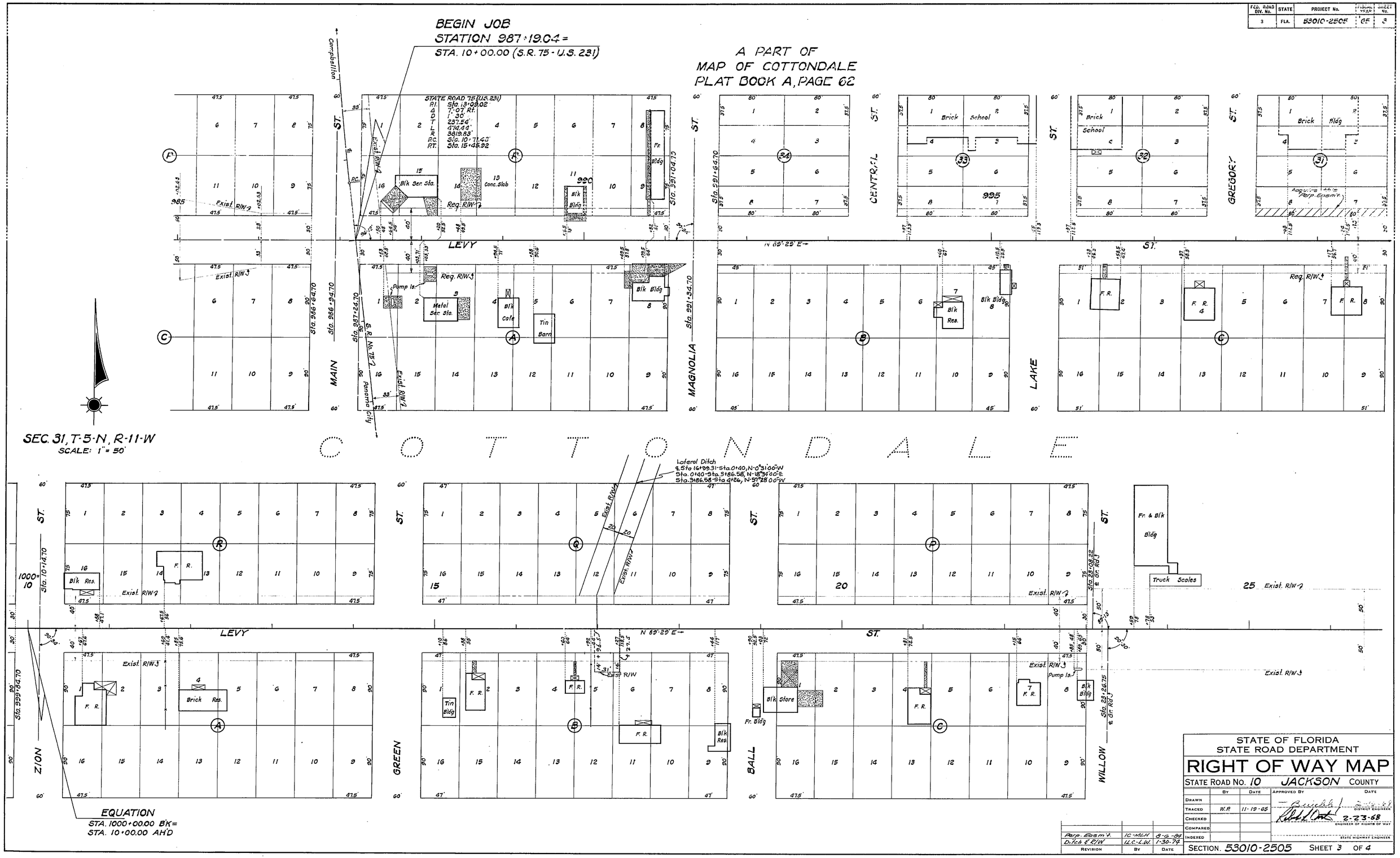

STATE OF FLORIDA
STATE ROAD DEPARTMENT

RIGHT OF WAY MAP

STATE ROAD No. 10 JACKSON COUNTY

	By	Date	Approved By	Date
Drawn				
Traced	W.P.	11-19-65	District Engineer	
Checked				2-23-68
Compared			Engineer of Rights of Way	
Indexed			State Highway Engineer	

Revision	By	Date
Perp. Easm't.	JC-MLH	8-6-84
Ditch & R/W	LLC-L.W.	1-30-74

SECTION 53010-2505 SHEET 3 OF 4

COTTONDALE TO MARIANNA

FED. ROAD DIV. No.	STATE	PROJECT No.	FISCAL YEAR	SHEET No.
3	FLA.	53010-2505	65	4

UTILITY POLES

STA.	POWER RT.	POWER LT.	STA.	TELEPHONE RT.	TELEPHONE LT.	STA.	POWER RT.	POWER LT.	STA.	TELEPHONE RT.	TELEPHONE LT.
987+90	50.7'		988+36	21.2'		252+30	62'		258+00		63'
989+34	21.2'		989+74		21.5'	253+34	72'		258+27		63'
990+25	21.7'		990+25	21.3'		253+78	67'		260+95	64'	
991+76	22.3'		991+14		21.7'	255+00		63'	261+64		62'
992+72	22.4'		991+67		21.5'	255+42		62'	263+99		63.5'
993+72	23'		991+65	22.2'		255+95	65		264+92	45'	
994+17	23'		992+15		21.7'	259+27	49'		265+73		63'
998+05		30.4'	993+72	23'		261+92	49'		267+99		62'
998+66	23'		994+01		21.5'	263+72	49'		269+99		64'
999+89	21.7'		996+03		21.5'	264+95	49'		272+04		63'
1000+00 Rt. 10+06 Rt.			997+75		21.4'	267+84	64'		273+99		63'
11+71	33.2'		998+58		21.7'	270+95	67'		275+72		63'
13+49	33'		999+89	21.7'		271+00		62'	278+00		64'
15+02	32'		999+96		26'	275+90	67'		282+00		64'
17+43	33.7'		1000+00 Rt. 10+00 Ahd			276+70	61'		283+81		63'
18+53	33.5'		11+71	33.2'		276+89	68'		285+92		63'
20+53	34.7'		13+95		33'	279+87	58'		287+98		63'
20+71		33'	15+02	33'					289+99		62'
22+05	34'		15+72		32.5	282+90	48'		292+02		63'
23+95	32.5		17+59		33'	285+89	45'		294+00		60'
70+35	100'		18+53	33.5'		286+51		63'	296+00		63'
73+28	69'		18+57		33	288+87	50'		297+94		63'
76+22	60'		19+37		35'	291+16	46'		300+01		65'
79+18	55		20+90		33'	294+93	47'		301+47	87'	
82+52	52.5'		22+61		35'	297+92	47'		302+94		54'
85+15	55'		24+00.5		39.5'	298+16		69'	304+84		62'
88+18		40'	26+00		46'	299+04	60'		307+04		63.5'
91+17	37'		29+85		49	302+95		54'	308+94		64'
92+85	31'		32+76		43.5	303+08	51'		311+62		15'
96+21	41'		35+60		44'	304+75	117'		314+00	50'	63'
97+99		65'	40+20		60'	305+40	49'		315+98		61'
98+28	42'		47+59		60'	308+40	51'		320+00		62'
100+92	43'		51+54		60'	311+38	50'		321+94	49'	
103+21	44'		55+54		60'	311+47	50'		321+99		62'
106+23	41'		58+87		59'	314+49	40'		323+25		45'
109+05	48'		62+47		57'	317+40	40'		324+99		44'
111+18	49'		65+92		55'	320+17	49'		326+64	40'	
113+07	57'		69+47		58'	322+48	49'		326+73		43'
115+09	50'		70+35	100'		325+37	47'		328+03		44'
117+10	46'		73+00		60'	327+91	47'		329+91	42'	
119+07	45'		76+88		60'	329+84	47'		329+98		42'
121+26		66'	80+77		60'	330+03		40'	331+68	41.5'	
122+03	59.5'		85+00		60'	330+68	46'		333+61	40'	
124+46	62'		85+15	55'		332+21	45		333+95		43'
127+41	58'		89+00		60'	334+18	45'		335+60	42'	
130+26	56'		92+40.5		60'	337+33	47'		336+34		44'
133+42	54'		96+40		61'	340+35	46'		337+26	27'	
136+45	44'		97+39		65'	343+08	46'		339+03	41'	
139+38	44'		100+00	130'		346+64	44'		340+86	40'	
142+40	44'		100+41		60'	349+56	45'		343+08	39'	
145+34		68'	104+11		60'	352+62	45'		345+94	39'	
145+38	44.5'		107+98		58'	356+13	45'		348+17	38'	
148+76	60'		111+30		55'	358+96	46'		350+16		42'
153+00	52'		114+90		54'	362+67		46'	350+39	39'	
154+55	44'		118+42		55'	365+10		45'	352+62	39'	
157+37	44'		121+97		58'	366+03	35'		353+95		45'
160+41	44.5'		125+44		58'	367+41		47'	354+72	40'	
163+39	45'		129+44		59'	367+53	37'		356+77	40'	
166+36	42'		132+97		59'	369+65	34.5'		358+46		45'
169+32	45'		136+65		50'	369+71		45'	358+99	45'	
172+33	45'		140+63		57'	371+58		44.5'	360+30		48'
174+32		58'	144+28		58'	371+95	43'		361+20	30.5	
175+54	45.5'		148+31		58'	374+08		46'	362+70	47'	
178+64		53'	151+45		59'	300+04	60'		363+24	41'	
178+90	46'		155+39		58'				364+97	45'	
181+33	46'		159+40		59'				366+02	32'	
184+33	45.5'		162+92		59'				367+50	35'	
187+33	46'		166+79		58'				369+64	35'	
190+33	45.5'		170+84		58'				372+00		47'
193+31	59'		178+20		58'				372+26	32'	
196+32	46'		182+23		59'				374+54	39.5'	
197+74	46'	53'	186+26		59'				279+91		58'
198+68		59'	190+60		59'						
198+79	45'		194+70		59'						
200+46	46'		198+68		58'						
202+30	46'		200+46	46'	46'						
204+40	128'		202+30		59'						
205+31	52'		205+90		59'						
207+92	47'		209+89		59'						
210+90	46'		213+61		61'						
211+77		69'	217+33		61'						
213+71	45'		220+83		61'						
217+02	46'		221+00		63'						
220+02	47'		223+03		63'						
222+98	47'		225+12		63'						
225+98	46'		227+00		64'						
227+23	46'		231+00		63'						
229+00	46'		233+00		63'						
231+98	47'		237+00		67'						
233+31	125'		238+98		64'						
235+01	47'	63'	240+98		64'						
237+95	47'		243+00		64'						
240+22	47'		244+99		66'						
243+65	47'		245+59		65						
247+00	48'		249+01		64'						
249+98	48'		251+00		63'						

POWER: FLORIDA PUBLIC UTILITIES COMPANY
TELEPHONE: FLORIDA STATE TELEPHONE CO.

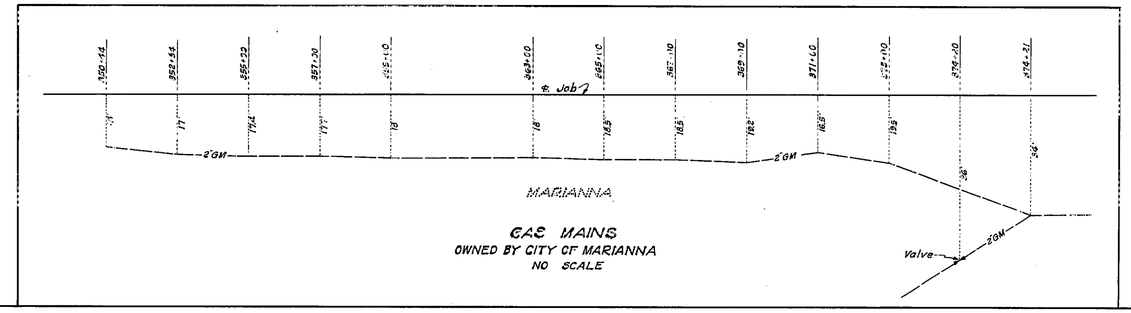

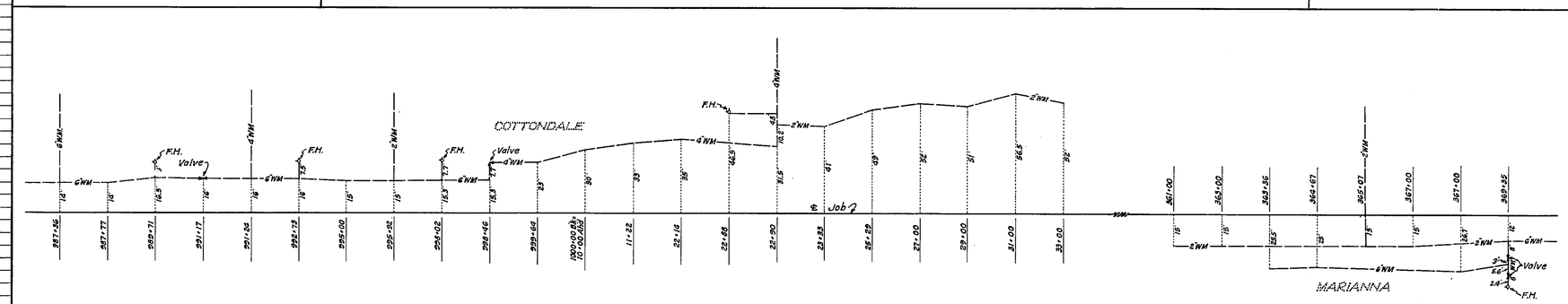

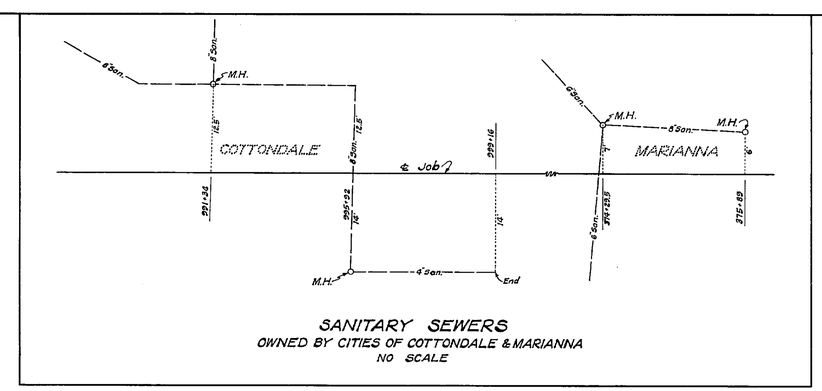

REVISION	BY	DATE

STATE OF FLORIDA
STATE ROAD DEPARTMENT

RIGHT OF WAY MAP

STATE ROAD No. 10 JACKSON COUNTY

	BY	DATE	APPROVED BY	DATE
DRAWN				
TRACED	W.P.	11-19-65	DISTRICT ENGINEER	
CHECKED				2-23-68
COMPARED			ENGINEER OF RIGHTS OF WAY	
INDEXED			STATE HIGHWAY ENGINEER	

SECTION 53010-2505 SHEET 4 OF 4

COTTONDALE TO MARIANNA

FED. ROAD DIST. No.	STATE	FED. AID PROJ. No.	FISCAL YEAR	SHEET NO.	TOTAL SHEETS
8	FLA.	586	1939	1	1

FIELD BOOK NO. 15201

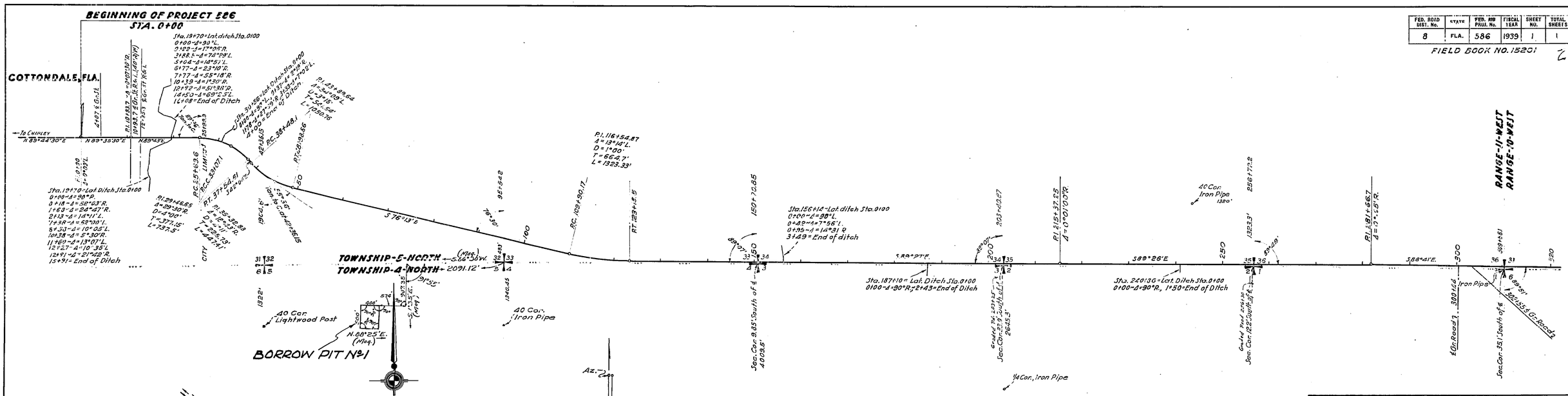

TABULATION OF DEEDS IN FILE

SRD NO.	GRANTOR	INSTRUMENT	DATE OF EXEC.	RECORDED BOOK	RECORDED PAGE	CLERKS NO.	REMARKS
1	W. F. Eddy & wife	W. Deed	4-19-23	175	313	65918	R/W
2	R.M. Medlock & wife	" "	1-9-24	175	289	64889	"
3	Emanuel Pope & wife	" "	4-19-23	175	317	65922	"
4	Jake Sims & wife	" "	4-19-23	175	320	65925	"
5	A. A. Edenfield & wife	" "	1-5-24	175	318	65923	"
6	Archie Gray & wife	" "	6-14-24	175	456	67553	"
7	D.H. Bryan	Condemn.	6-13-24	175	463	67606	"
8	Louis Benjamin & wife	W. Deed	4-19-23	175	314	65919	"
9	Annie R. Lambe	" "	6-17-24	175	458	67579	"
10	D.H. Bryan	" "	11-10-25	186	304	74648	"
11	Adeline White	" "	4-19-23	175	316	65921	"
12	J. R. Skinner & wife	" "	2-12-24	175	296	65886	"
13	Gus Tanner	" "	4-19-23	175	315	65920	"
14	Eliza Clemmons, widow, et al	" "	2-12-24	175	298	65887	"
15	Joseph W. Russ	Agreement	4-17-23	175	319	65924	"
16	Paul Carter & wife	F.S. Deed	6-9-25	185	368	72707	"
17	Lawyer Brooks & wife	W. Deed	7-23-24	175	499	67750	"
18	Mahulda Godwin et al	F.S. "	5-14-35	307	206	136830	"
19	Arnett B Jordan et ux	" "	5-28-35	307	208	136831	"
20	Timothy M. Jordan et ux	" "	5-27-35	307	209	136832	"
21	Harmon D. Jordan	" "	3-15-39	307	214	136833	"
22	Sarah Jordan	" "	6-7-35	307	214	136834	"
23	Minnie Horne et al	" "	4-27-35	307	215	136835	"
24	Henry Jordan et al	" "	6-7-35	307	216	136836	"
25	Indionna Jordan	Q.C. "	2-13-35	307	325	137556	"
26	W.D. Melvin et ux	W. Deed (Sta.)	2-12-48	412	270	165560	"
27	W.D. Melvin et ux	B.P. Easement	11-20-50	445	133	60356	"

SUMMARY OF CULVERTS

STATION	SIZE	LENGTH	TYPE
19+70	4'x4'	34.0'	Concrete Box.
30+56	2'x2'	32.0'	" " "
46+85	2'x2'	32.0'	" "
65+85	2'x2'	45.0'	" "
111+43	2'x2'	41.0'	" "
141+81	5'x3'	43.2'	" "
156+14	18"x18"	64.5'	" "
187+10	18"x18"	32.0'	" "
210+37	18"x18"	32.6'	" "
227+86	18"x18"	32.0'	" "
240+86	5'x3'	32.3'	" "
278+07	2'x2'	36.0'	" "
298+23	2'x2'	32.2'	" "
312+70	3'x3'	32.0'	" "
329+97	18"x18"	33.0'	" "
349+81	3'x2'	54.5'	" "
375+29	2'x2'	35.0'	" "
379+79	2'x2'	49.0'	" "
406+60	2'x2'	38.0'	" "

DETAIL OF PAVEMENT

STA.	TO	STA.	WIDTH & TYPE
0+00	"	0+95.4	20' Slag
0+95.4	"	1+87.0	20 " C. & G. on Left
1+87.0	"	12+24.6	20 " C. & G. Right & Left
12+24.6	"	12+70.4	20' " C. & G. on Left
12+70.4	"	406+70.13	20' "

LOCATION OF POWER LINE

From Sta. 0+00 to Sta. 359+57 Line Parallels Road 32' Rt. of ℄.
At Sta. 389+57 Line Crosses Road from Rt. to Lt.
From Sta. 359+57 to Sta. 406+70.13 Line Parallels Road 46' Lt. of ℄.
" " 389+57 " " 406+70.13 " " " 30' " " ".

LOCATION OF TELEPHONE LINE

From Sta. 131+13 to Sta. 220+00 Line Parallels Road 31' Lt. of ℄.
" " 220+00 " 363+53 " " " 40' " " ".
At " 363+53 Line Crosses Road from Lt. to Rt.
From " 363+53 to Sta. 406+70.13 Line Parallels Road 40' Rt. of ℄.

The above shows existing alignment as of Sept. 7, 1939.

Div. Engr. of R/W

State Road 10 — 5301

STATE OF FLORIDA
STATE ROAD DEPARTMENT

R/W MAP ~ PROJECT 586 (5/99)
STATE ROAD (NO. 1) ~ JACKSON COUNTY
SCALE: 1" = 1000'

	Names	Dates	Approved by
Designed			Bridge Engineer.
Drawn	B.Bell'ef	Jan. 1939	
Traced			State Highway Engineer.
Checked	R.C.R.	6-16-39	Drawing / Index No.
Revised		5-23-58	