FED. ROAD DIV. No.	STATE	PROJECT No.	FISCAL YEAR	SHEET No.
3	FLA.	53010-2501	61	1

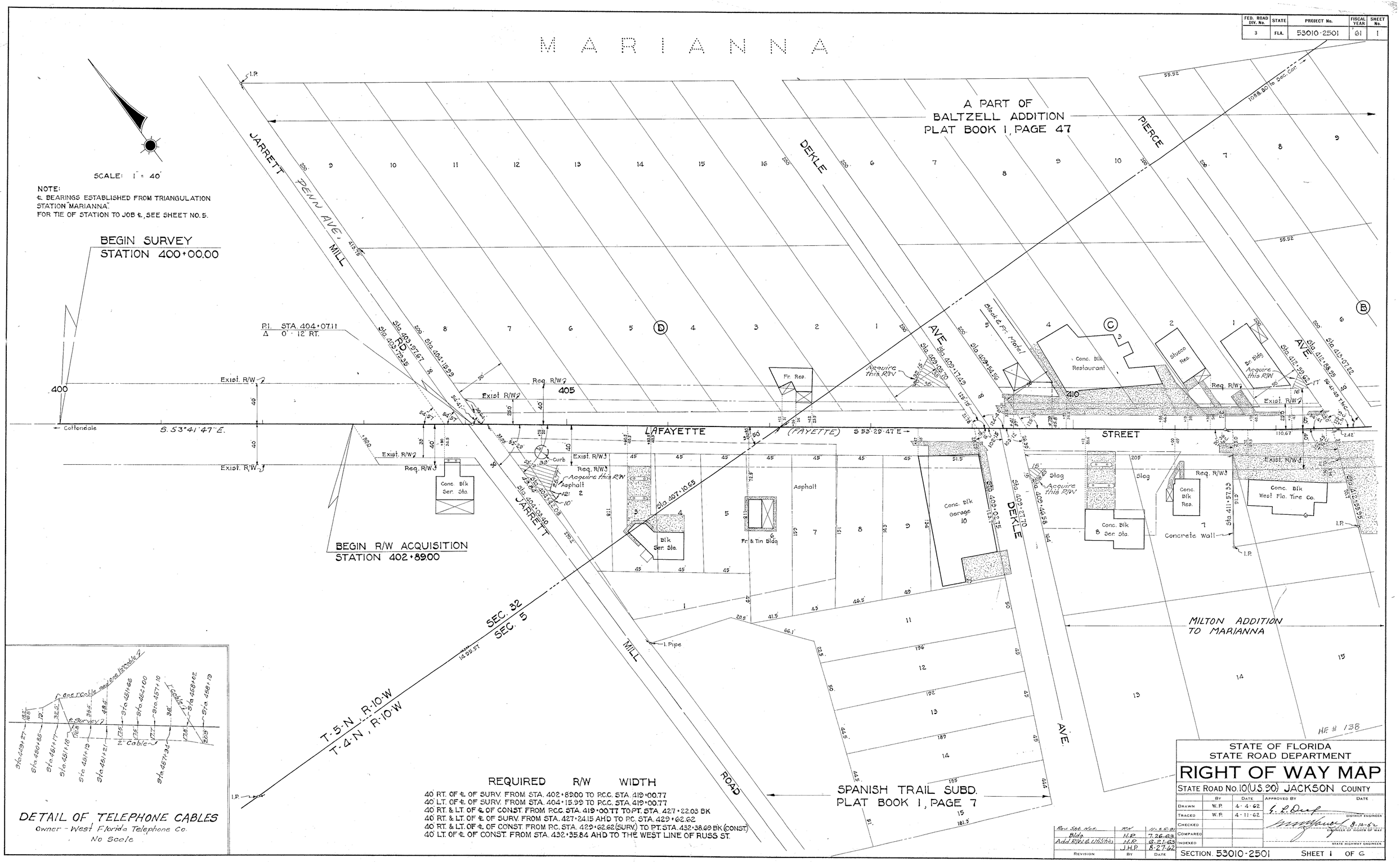

DETAIL OF TELEPHONE CABLES
Owner - West Florida Telephone Co.
No Scale

REQUIRED R/W WIDTH

40' RT. OF ℄ OF SURV. FROM STA. 402+89.00 TO P.C.C. STA. 419+00.77
40' LT. OF ℄ OF SURV. FROM STA. 404+15.99 TO P.C.C. STA. 419+00.77
40' RT. & LT. OF ℄ OF CONST. FROM P.C.C. STA. 419+00.77 TO PT. STA. 427+22.03 BK
40' RT. & LT. OF ℄ OF SURV. FROM STA. 427+24.15 AHD TO P.C. STA. 429+62.62
40' RT. & LT. OF ℄ OF CONST. FROM P.C. STA. 429+62.62 (SURV.) TO PT. STA. 432+38.69 BK (CONST.)
40' LT. OF ℄ OF CONST. FROM STA. 432+35.84 AHD TO THE WEST LINE OF RUSS ST.

Rev. Sht. Nos.	RN	11-25-61
Bldg.	H.P.	7-26-63
Add R/W & Utilities	H.R.	6-21-63
	J.H.P.	8-27-62
REVISION	BY	DATE

STATE OF FLORIDA
STATE ROAD DEPARTMENT

RIGHT OF WAY MAP

STATE ROAD No. 10 (U.S. 90) JACKSON COUNTY

	BY	DATE	APPROVED BY	DATE
DRAWN	W.P.	4-4-62	G. L. Deep	DISTRICT ENGINEER
TRACED	W.P.	4-11-62	[signature]	8-10-62 ENGINEER OF RIGHTS OF WAY
CHECKED				
COMPARED				
INDEXED				STATE HIGHWAY ENGINEER

SECTION 53010-2501 SHEET 1 OF 6

STATE ROAD 10, WEST MARIANNA

FED. ROAD DIV. No.	STATE	PROJECT No.	FISCAL YEAR	SHEET No.
3	FLA.	53010-2501	61	2

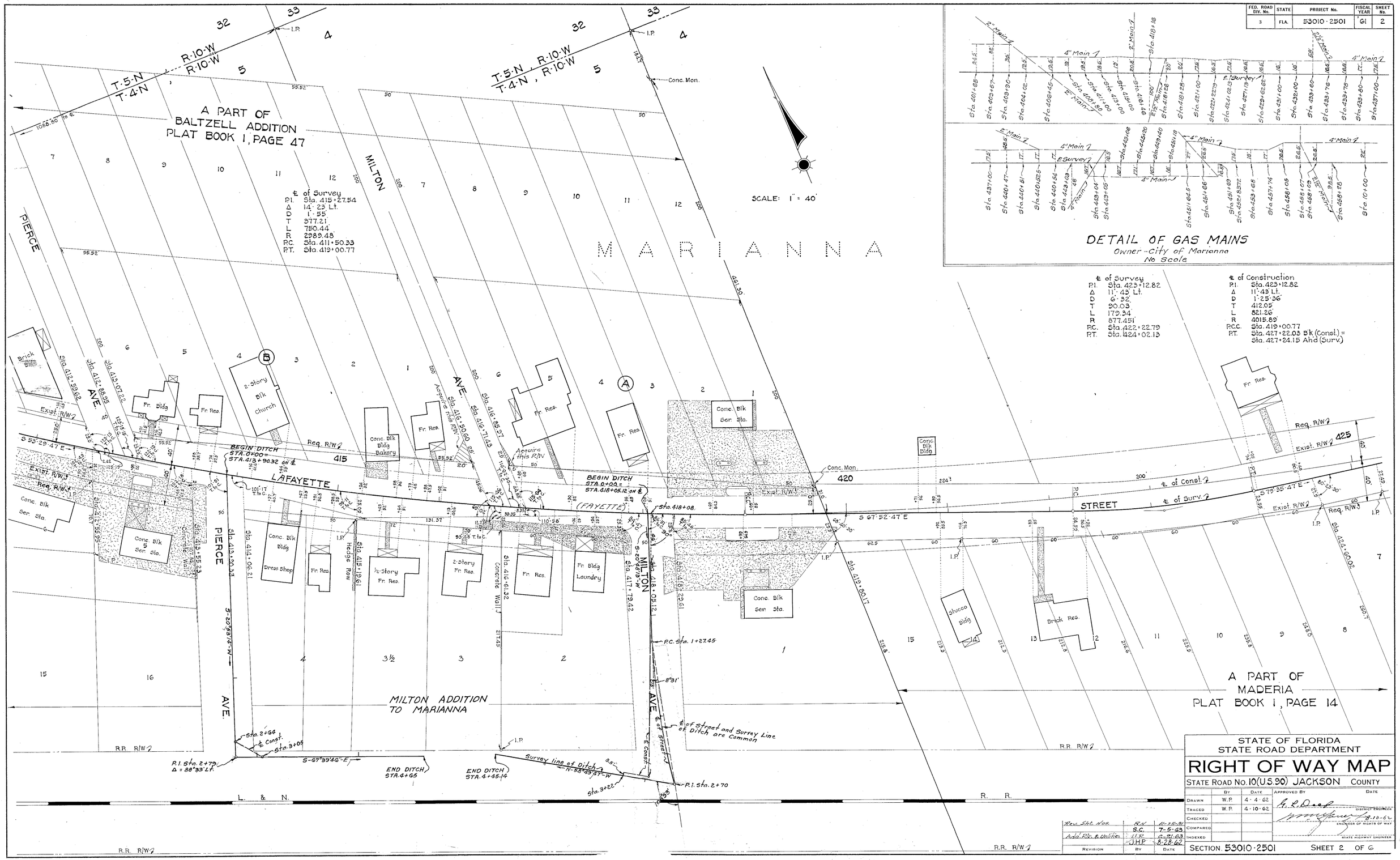

STATE OF FLORIDA
STATE ROAD DEPARTMENT

RIGHT OF WAY MAP

STATE ROAD No. 10 (U.S. 90) JACKSON COUNTY

	BY	DATE	APPROVED BY	DATE
DRAWN	W.P.	4-4-62	A. L. Deep — DISTRICT ENGINEER	
TRACED	W.P.	4-10-62		8-10-62
CHECKED			ENGINEER OF RIGHTS OF WAY	
COMPARED				
INDEXED			STATE HIGHWAY ENGINEER	

REVISION	BY	DATE
Rev. Sta. Nos.	R.K.	11-25-91
	S.C.	7-5-63
Add R/W & Utilities	J.L.R.	6-21-63
	J.H.P.	8-28-62

SECTION 53010-2501 SHEET 2 OF 6

STATE ROAD 10, WEST MARIANNA

FED. ROAD DIV. No.	STATE	PROJECT No.	FISCAL YEAR	SHEET No.
3	FLA.	53010-2501	'61	3

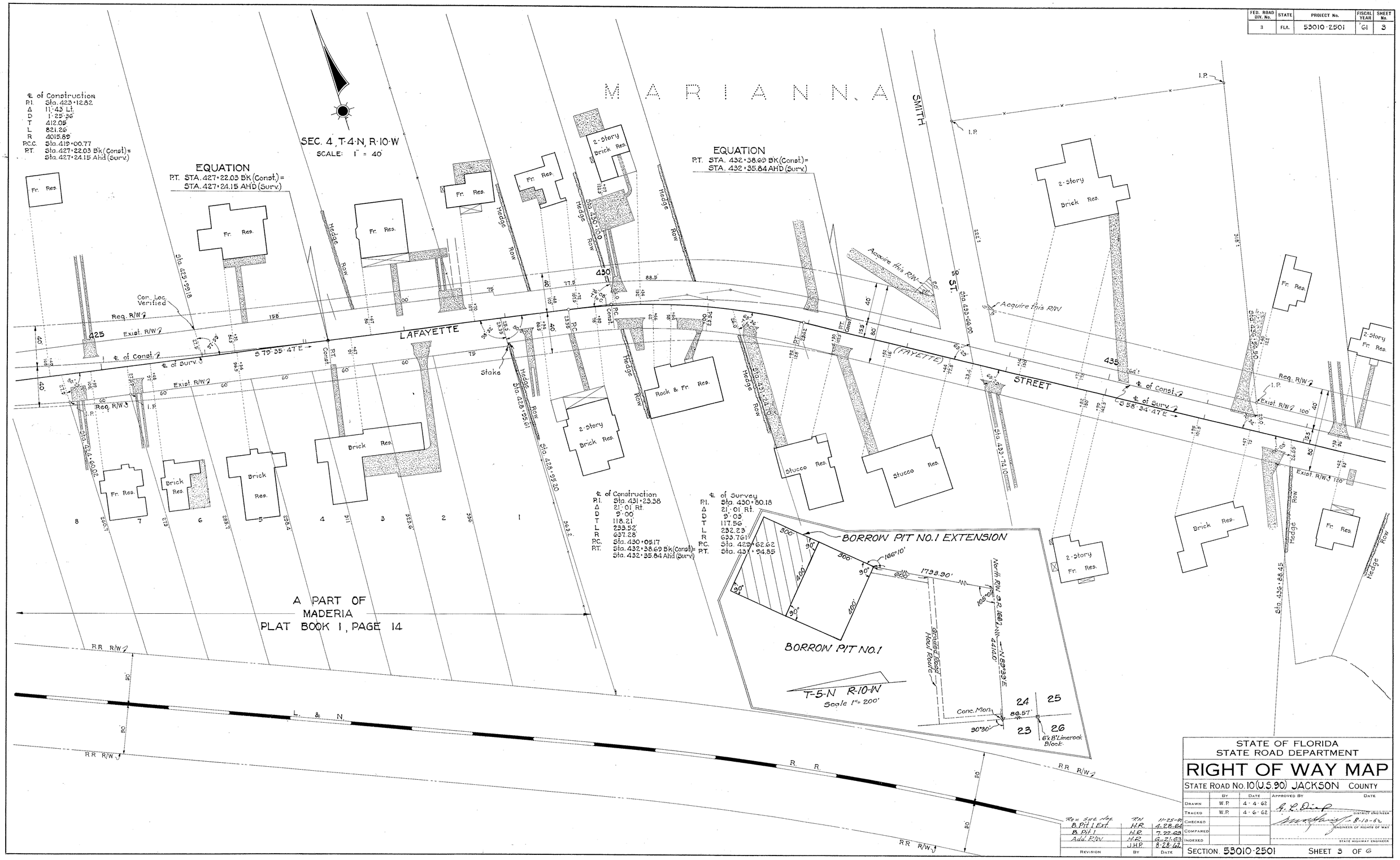

Rev. Sht. Nos.	RN	11-25-61
B. Pit 1 Ext.	H.R.	4-28-64
B. Pit 1	H.R.	7-22-63
Add. R/W	H.R.	6-21-63
	J.H.P.	8-28-62
REVISION	BY	DATE

STATE OF FLORIDA
STATE ROAD DEPARTMENT

RIGHT OF WAY MAP

STATE ROAD No. 10 (U.S. 90) JACKSON COUNTY

	BY	DATE	APPROVED BY	DATE
DRAWN	W.P.	4-4-62	G. L. Diep	DISTRICT ENGINEER
TRACED	W.P.	4-6-62		
CHECKED			[signature]	8-10-62 ENGINEER OF RIGHTS OF WAY
COMPARED				
INDEXED				STATE HIGHWAY ENGINEER

SECTION 53010-2501 SHEET 3 OF 6

STATE ROAD 10, WEST MARIANNA

FED. ROAD DIV. No.	STATE	PROJECT No.	FISCAL YEAR	SHEET No.
3	FLA.	53010-2501	61	4

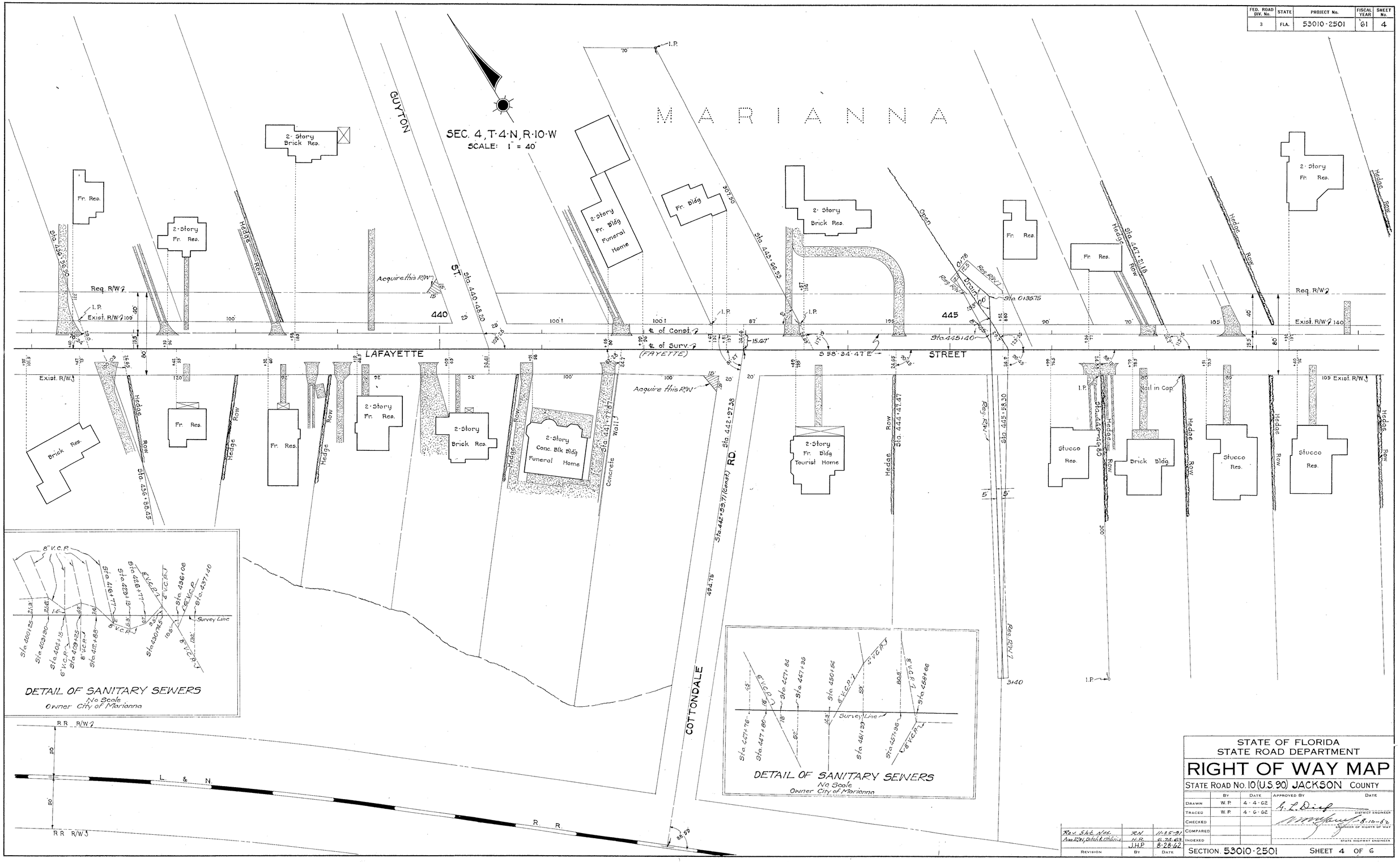

STATE OF FLORIDA
STATE ROAD DEPARTMENT

RIGHT OF WAY MAP

STATE ROAD No. 10 (U.S. 90) JACKSON COUNTY

	BY	DATE	APPROVED BY	DATE
DRAWN	W.P.	4-4-62	G. L. Dieck	DISTRICT ENGINEER
TRACED	W.P.	4-6-62	[signature]	8-10-62 ENGINEER OF RIGHTS OF WAY
CHECKED				
COMPARED				
INDEXED				STATE HIGHWAY ENGINEER

REVISION	BY	DATE
Rev. Sht. Nos.	R.N.	11-25-63
Rev. R/W, Ditch & Utilities	H.R.	6-24-63
	J.H.P.	8-28-62

SECTION 53010-2501 SHEET 4 OF 6

STATE ROAD 10, WEST MARIANNA

FED. ROAD DIV. No.	STATE	PROJECT No.	FISCAL YEAR	SHEET No.
3	FLA.	53010-2501	61	5

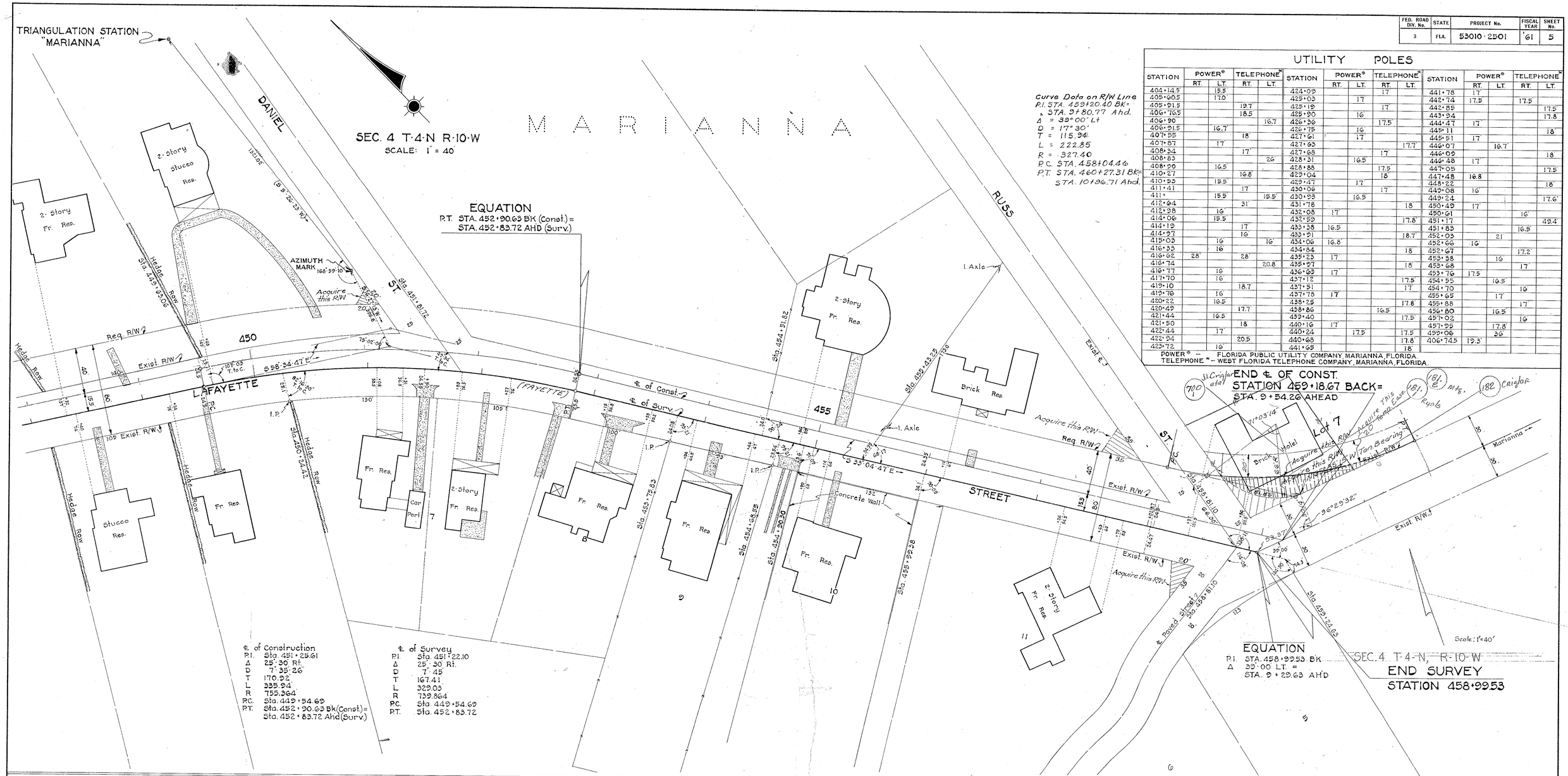

Curve Data on R/W Line
P.I. STA. 459+20.40 BK=
STA. 9+80.77 Ahd.
Δ = 39°00' Lt
D = 17°30'
T = 115.94
L = 222.85
R = 327.40
P.C. STA. 458+04.46
P.T. STA. 460+27.31 BK=
STA. 10+96.71 Ahd.

UTILITY POLES

STATION	POWER® RT.	POWER® LT.	TELEPHONE* RT.	TELEPHONE* LT.	STATION	POWER® RT.	POWER® LT.	TELEPHONE* RT.	TELEPHONE* LT.	STATION	POWER® RT.	POWER® LT.	TELEPHONE* RT.	TELEPHONE* LT.
404+14.5		15.5			424+09			17		441+78	17			
405+60.5		17.0			425+03		17			442+74	17.5		17.5	
405+91.5			19.7		425+19			17		442+85				17.5
406+76.5			18.5		425+90		16			443+94				17.8
406+90				16.7	426+26			17.5		444+47	17			
406+91.5		16.7			426+75		16			445+11				18
407+55			18		427+61		17			445+51	17			
407+87		17			427+93				17.7	446+07			16.7	
408+34			17		427+68			17		446+09				18
408+83				26	428+31		16.5			446+48	17			
408+90		16.5			428+88			17.5		447+05				17.5
410+27			16.8		429+04			18		447+48	16.8			
410+53		15.5			429+47		17			448+22				18
411+41			17		430+06			17		449+08	16			
411+		15.5		15.5	430+93		16.5			449+24				17.6
412+64			31		431+78				18	450+49	17			
412+98		16			432+08	17				450+61			16	
414+06		15.5			432+99				17.8	451+17				49.4
414+19			17		433+38	16.5				451+83			16.5	
414+97			16		433+51				18.7	452+03		21		
415+03		16		16	434+06	16.8				452+66	16			
416+35		16			434+84				18	452+67			17.2	
416+62	28		28		435+25	17				453+38		16		
416+74				20.8	435+97				18	453+68			17	
416+77		16			436+93	17				453+76	17.5			
417+70		16			437+12				17.5	454+55		16.5		
419+10			18.7		437+51				17	454+70			16	
419+76		16			437+78	17				455+65		17		
420+22		16.5			438+25				17.8	455+88			17	
420+49			17.7		438+86			16.5		456+80		16.5		
421+44		16.5			439+40				17.5	457+02			16	
421+50			18		440+16	17				457+95		17.8		
422+44		17			440+24		17.5		17.5	459+06		26		
422+94			20.5		440+68				17.8	406+74.5	19.3			
423+72		16			441+65				18					

POWER® – FLORIDA PUBLIC UTILITY COMPANY MARIANNA, FLORIDA.
TELEPHONE* – WEST FLORIDA TELEPHONE COMPANY, MARIANNA, FLORIDA.

℄ of Construction
P.I. Sta. 451+25.61
Δ 25°30' Rt.
D 7°35'26"
T 170.92
L 335.94
R 755.364
P.C. Sta. 449+54.69
P.T. Sta. 452+90.03 Bk (Const.) =
Sta. 452+83.72 Ahd (Surv.)

℄ of Survey
P.I. Sta. 451+22.10
Δ 25°30' Rt.
D 7°45
T 167.41
L 329.03
R 739.864
P.C. Sta. 449+54.69
P.T. Sta. 452+83.72

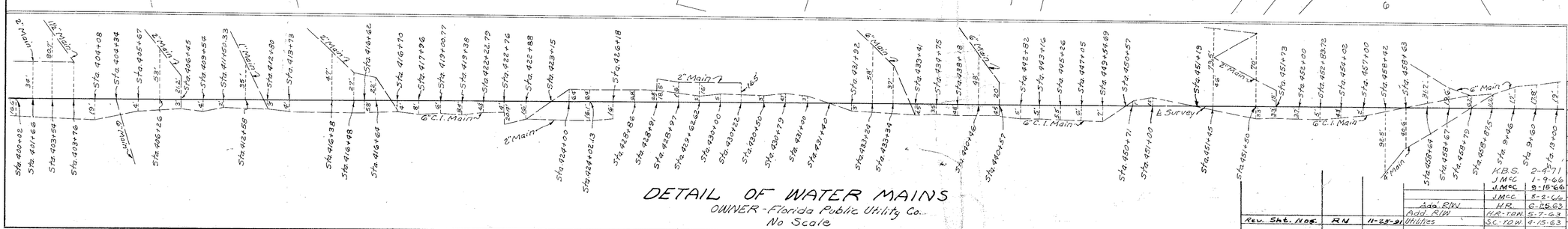

Rev. Sht. Nos.	RN	11-25-91	Utilities
REVISION	BY	DATE	REVISION

	BY	DATE
Add. R/W	K.B.S.	2-2-71
	J.M.C.	1-9-66
	J.M.C.	9-15-66
	J.M.C.	8-2-66
Add. R/W	H.R.	6-25-63
	H.R.-TDM	5-7-63
	S.C.-TDW	4-15-63

STATE OF FLORIDA
STATE ROAD DEPARTMENT

RIGHT OF WAY MAP

STATE ROAD No. 10 (U.S. 90) JACKSON COUNTY

	BY	DATE	APPROVED BY	DATE
DRAWN	W.P.	4-4-62		
TRACED	W.P.	4-5-62	DISTRICT ENGINEER	
CHECKED				
COMPARED			ENGINEER OF RIGHTS OF WAY	
INDEXED			STATE HIGHWAY ENGINEER	

SECTION 53010-2501 SHEET 5 OF 6

STATE ROAD 10, WEST MARIANNA

AF 426628

F.A. PROJECT NO.	SHEET NO.
N/A	

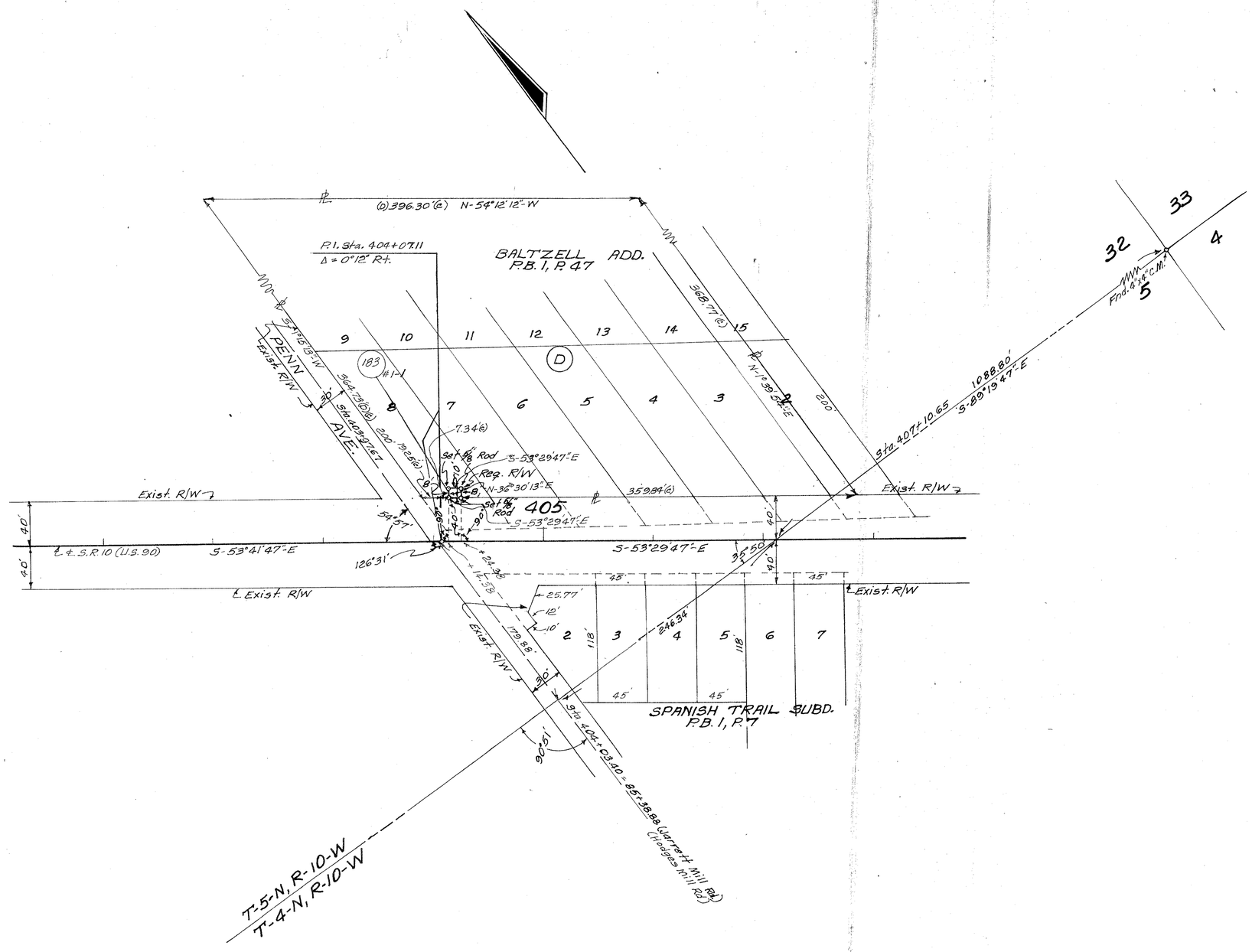

NOTE:
This Drawing was prepared as per Survey performed by R.L.S. Thadus Wayne Yongue, R.L.S. #4184, Dated 11/9/88.

FLORIDA DEPARTMENT OF TRANSPORTATION
RIGHT OF WAY ENGINEERING SECTION

RIGHT OF WAY MAP

STATE ROAD NO. 10 (U.S. 90) JACKSON COUNTY

	BY	DATE	APPROVED BY	DATE
DRAWN	D.F.E.	11-2-88	Russell B. Hood, DIST. SURVEYOR ADM.	01-11-89
TRACED	D.F.E.	11-5-88		
CHECKED	R.N.	12-5-88		

MAPS PREPARED BY DIST. III	FIELD BOOK NO'S. N/A
W.P.I. NO. N/A	SCALE 1" = 50'
SECTION 53010-2501	SHEET 6 of 6

REVISION	BY	DATE

S.R. 10 WEST MARIANNA