FED. ROAD DIV. No.	STATE	SEC. AND JOB No.	FISCAL YEAR	SHEET No.	TOTAL SHEETS
3	FLA.	53010-2502		1	2

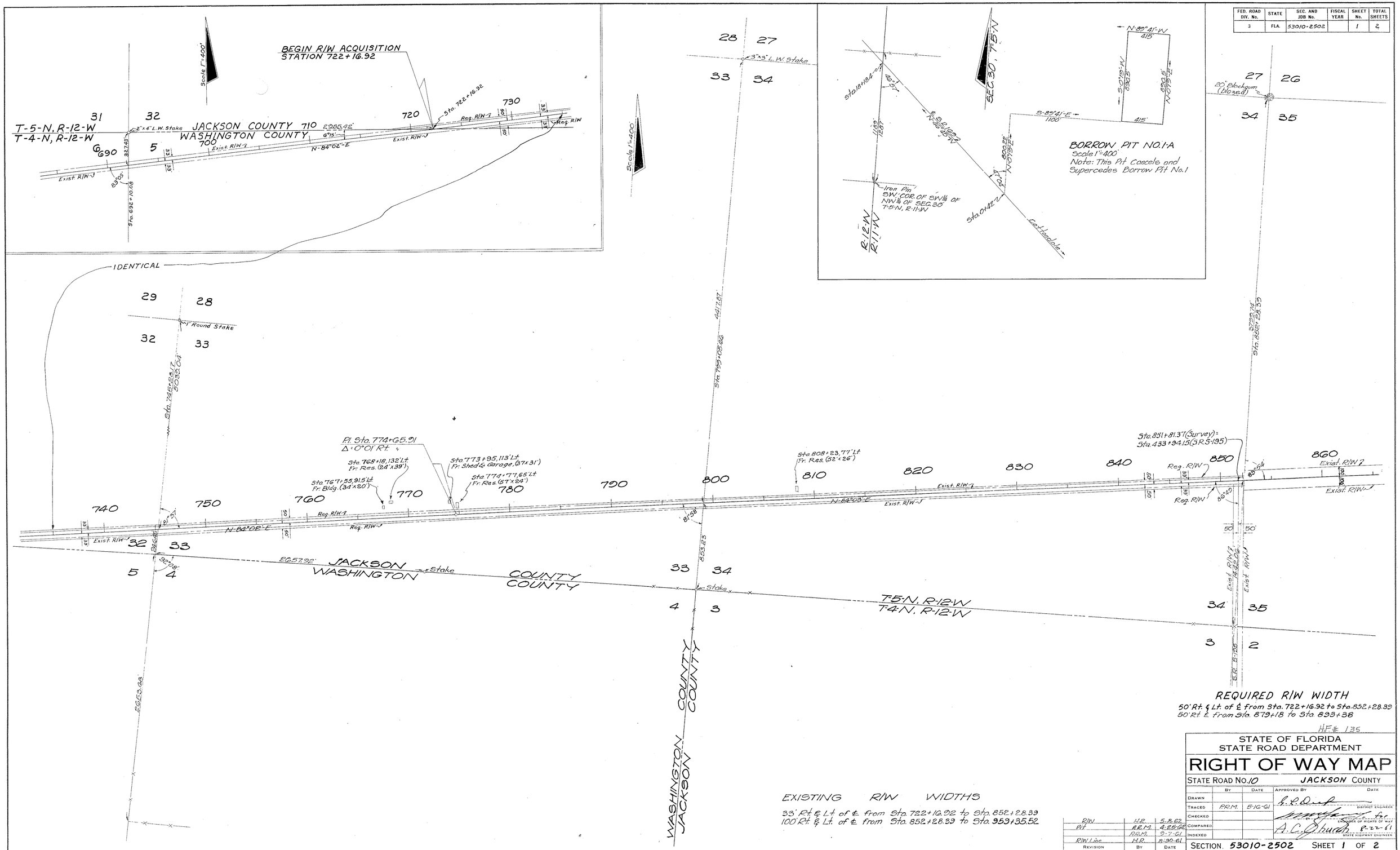

FED. ROAD DIV. No.	STATE	SEC. AND JOB No.	FISCAL YEAR	SHEET No.	TOTAL SHEETS
3	FLA.			2	2

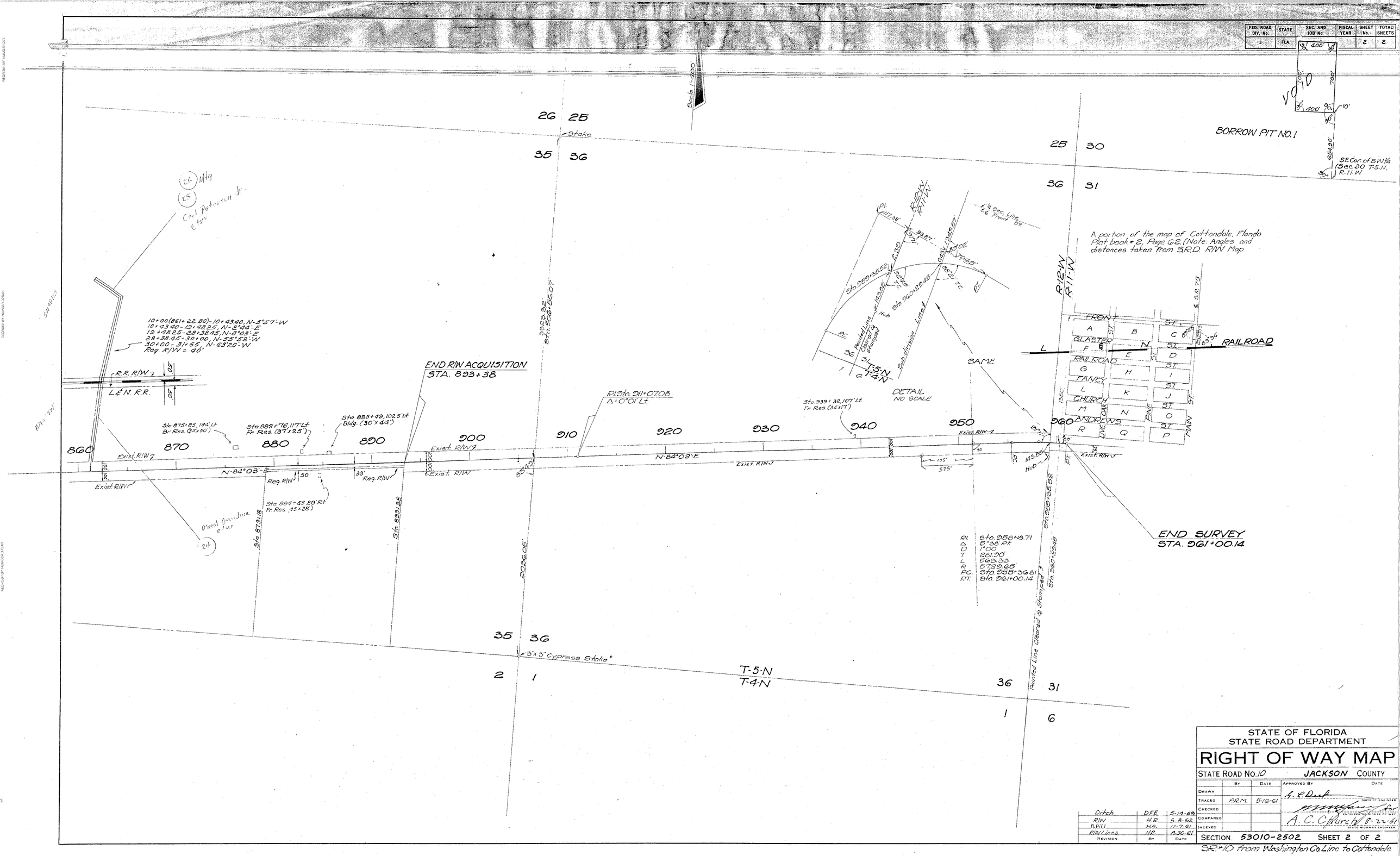

Ditch	D.F.E.	5-14-69
R/W	H.R.	5-8-62
B.B.H.I.	H.R.	11-7-61
R/W Lines	H.R.	8-30-61
REVISION	BY	DATE

STATE OF FLORIDA
STATE ROAD DEPARTMENT

RIGHT OF WAY MAP

STATE ROAD No. 10 JACKSON COUNTY

	BY	DATE	APPROVED BY	DATE
DRAWN			G. R. Deal	DISTRICT ENGINEER
TRACED	P.R.M.	5-16-61		
CHECKED			[signature] for	ENGINEER OF RIGHTS OF WAY
COMPARED			A. C. Church	8-22-61
INDEXED				STATE HIGHWAY ENGINEER

SECTION 53010-2502 SHEET 2 OF 2

SR #10 from Washington Co. Line to Cottondale

5301 project 77 3 of 3

FED. ROAD DIST. No.	STATE	FED. AID PROJ. No.	FISCAL YEAR	SHEET NO.	TOTAL SHEETS
	FLA.			3	3

TABULATION OF DEEDS IN FILE

SRD NO.	GRANTOR	INSTRUMENT	DATE OF INSTR.	RECORDED BOOK	RECORDED PAGE	CLERKS NO.	REMARKS
1	E.C. Welch, Guardian of Helen Welch	G. Deed	3-29-40	309	505	142088	R/W
2	Mrs. Laula Welch	R/W Deed	12-31-38	307	555	138491	R/W
3	Town of Cottondale	R/W Deed	1-11-39	300	521	135102	R/W
4	A.C. Thomas et ux	" "	1-13-39	"	522	135103	"
5	Mrs. Linda Chandlee et vir	" "	1-9-39	"	503	134922	"
6	COMBINED WITH SRD #17						
7	VOID						
8	N.D. McQuagge	F.S. "	2-12-24	175	297	65588	"
9	Mrs. Annie N. Farrell	Condem.	6-13-24	"	462	67607	"
10	J.P. Thago	"	6-13-24	"	460	67605	"
11	D.F. Cox et ux	W. Deed	11-11-25	186	308	74690	"
12	D.F. Cox et ux	" "	3-10-24	175	325	66182	"
13	D.F. Cox et ux	" "	9-30-31	249	110	105288	"
14	Helen Welch	" "	10-24-31	"	131	105356	"
15	Helen Welch	Q.C. Deed	3-7-35	268	263		" (copy)
	Fla. Land Title & Trust Co.	Abstract	10-19-38				
16	VOID						
	C.H. Tedder	Abstract	10-7-36				
17	E.C. Welch, Guard. of Helen Welch	G. Deed	7-11-39	307	467	138163	R/W, B.P.
18	L.E. Welch et ux	Tem. Esmt.	7-10-39	307	466	138159	R/W
19	City of Cottondale	"	6-28-39	307	461	138139	"
20	Linda Chandlee et vir	Tem. Esmt.	5-9-39	307	304	137738	"
21	County Judge	Court Order	7-11-39	Copy			R/W, B.P.
22	County Judicial Court	Report Sale	3- -40	"			R/W
23	" " "	Ord. Con'fr. Sale		"			"
24	County Judge	Petition		"			"
25	County Judicial Court	Ord. Auth. Sale		"			"
26	County Judge	Ord. Con'f. Sale	7- -39	"			B.P. R/W
27	" "	Petition	7- -39	"			"
28	" "	Ord. Auth. Sale	7- -39	"			"
29							
30							
31	Florida National Bank of Jacksonville, Guardian	G. Deed	9-19-46	392	364	37114	
32	L.&N. Railroad Company	Permit	4-29-47				Temporary Drainage Ditch

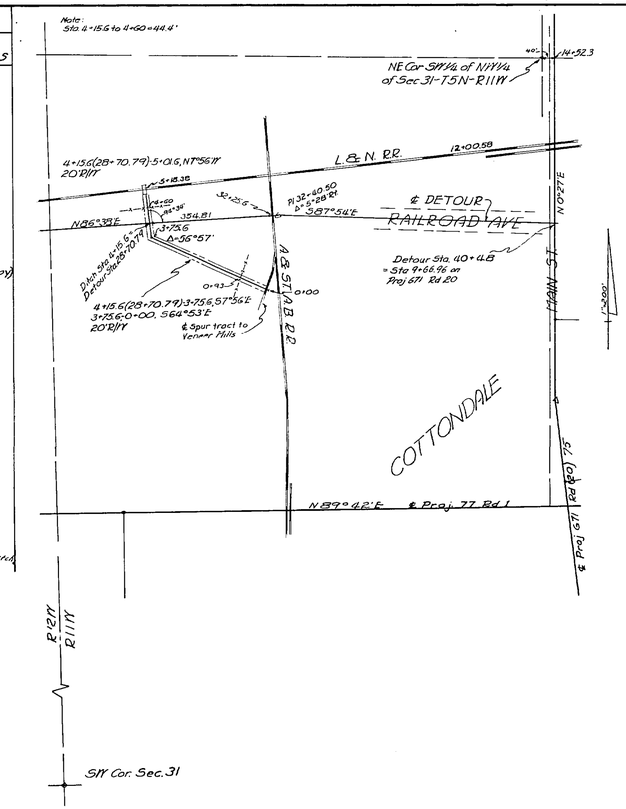

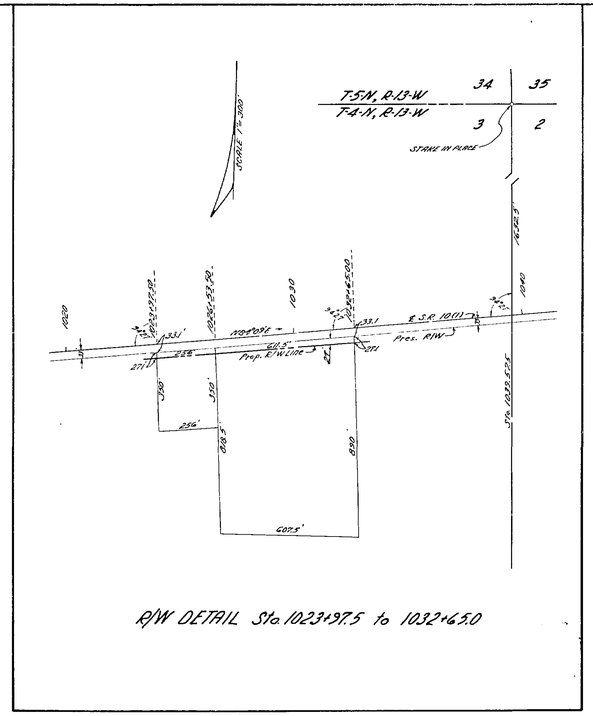

5301

STATE OF FLORIDA
STATE ROAD DEPARTMENT

JACKSON COUNTY

ROAD 10 ~R/W MAP~ PROJECT 77

	Names	Dates	Approved by	
Designed				
Drawn			Bridge Engineer.	
Traced			State Highway Engineer.	
Checked			Drawing	Index No.
Revised				

5301 Proj. FAP 77 1 3

FED. ROAD DIST. No.	STATE	FED. AID PROJ. No.	FISCAL YEAR	SHEET No.	TOTAL SHEETS
8	FLA.	77-R.1.	193	1	3

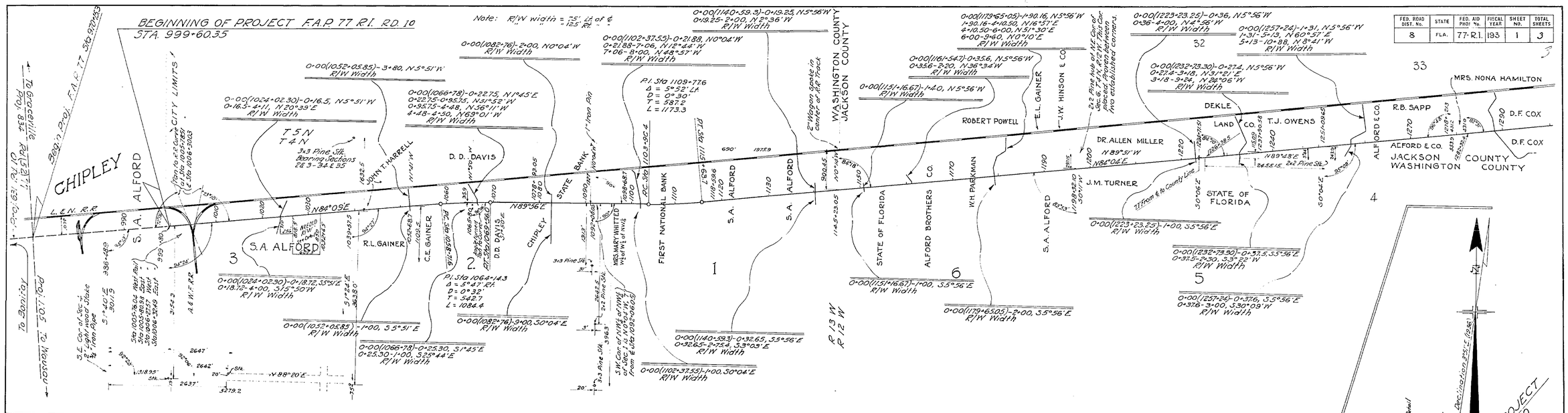

PART ONE
PART TWO

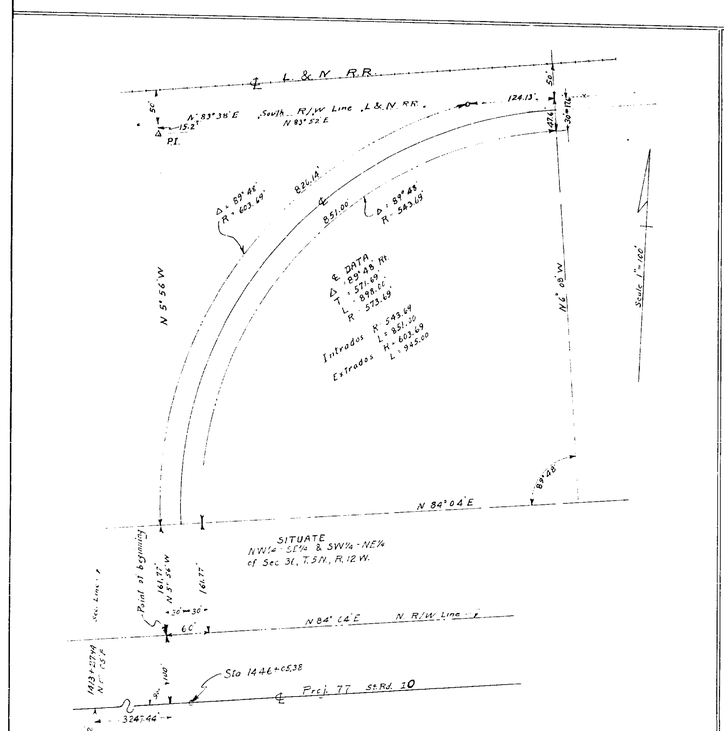

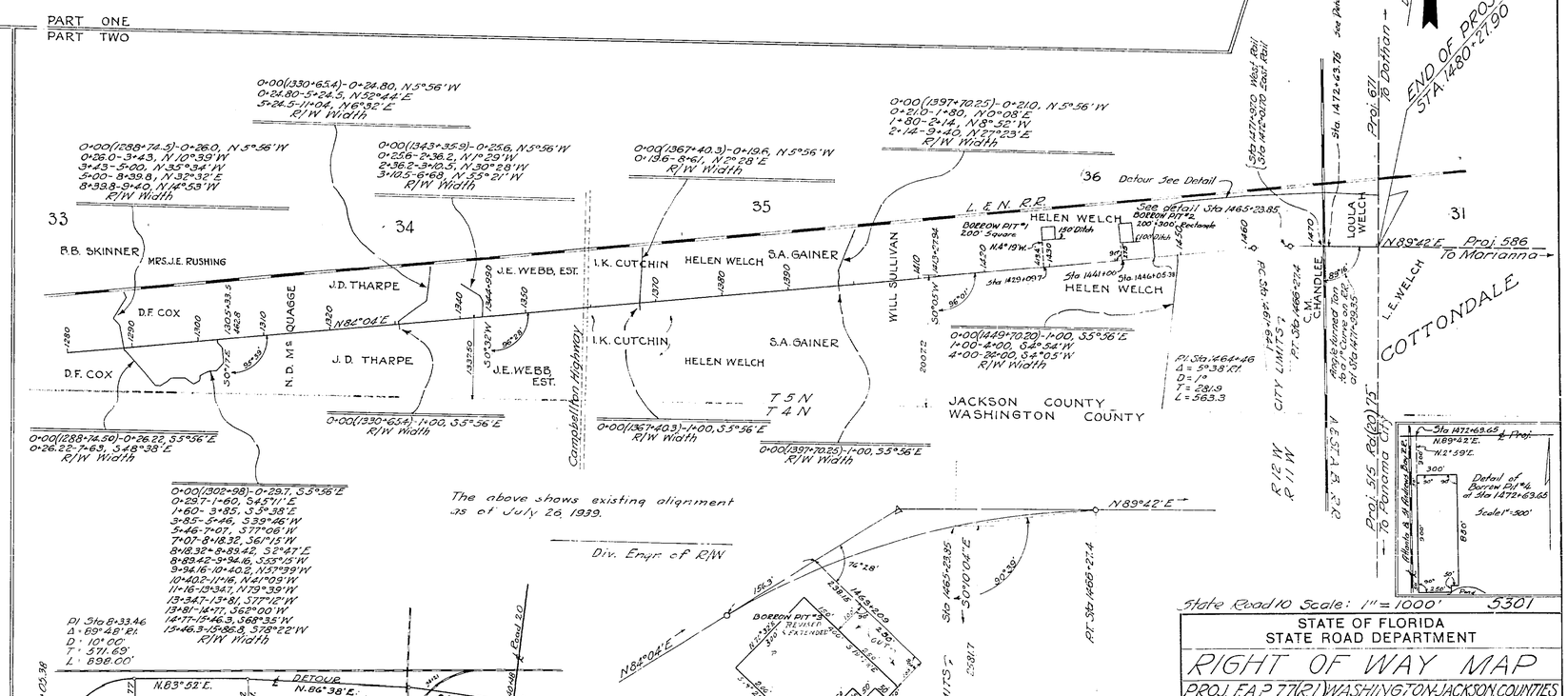

State Road 10 Scale: 1" = 1000' 5301

STATE OF FLORIDA
STATE ROAD DEPARTMENT

RIGHT OF WAY MAP

PROJ. F.A.P. 77(R.1) WASHINGTON-JACKSON COUNTIES

	Names	Dates	Approved by
Designed			Bridge Engineer.
Drawn	J.L.M.	7-29-36	
Traced	J.L.M.	10-12-36	State Highway Engineer.
Checked			Drawing / Index No.
Revised		4-25-47	

5301 Proj. FAP77 2 3

FED. ROAD DIST. No.	STATE	FED. AID PROJ. No.	FISCAL YEAR	SHEET NO.	TOTAL SHEETS
8	FLA.		1937	2	3

Book. Nº 13852
13611

F.A.P. 77 R.I. & F.A.G.M. 77 OPERATING 4062

State Road 10 5301

STATE OF FLORIDA
STATE ROAD DEPARTMENT

RIGHT OF WAY MAP
F.A.P. 77 R.I. & F.A.G.M. 77 OPERATING 4062
JACKSON & WASHINGTON COUNTIES

	Names	Dates	Approved by
Designed			Bridge Engineer
Drawn	J.L.M.	2-7-38	
Traced	J.L.M.	2-12-38	State Traffic Engineer
Checked			Drawing / Index No.
Revised			