FED. ROAD DIV. No.	STATE	SEC. AND JOB No.	FISCAL YEAR	SHEET No.	TOTAL SHEETS
3	FLA.	5301-202	'53	1	9

69

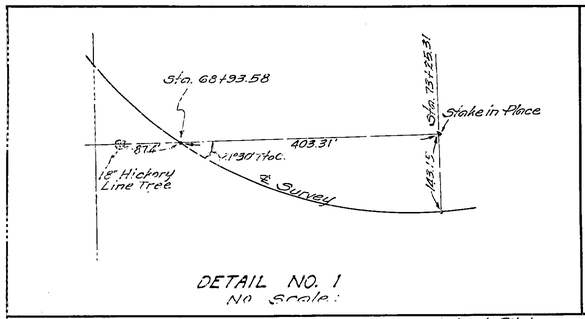

DETAIL NO. 1
No Scale:

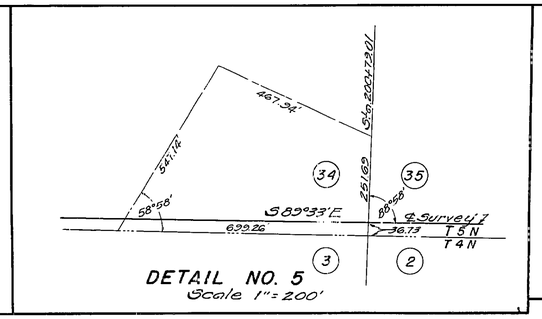

DETAIL NO. 5
Scale 1" = 200'

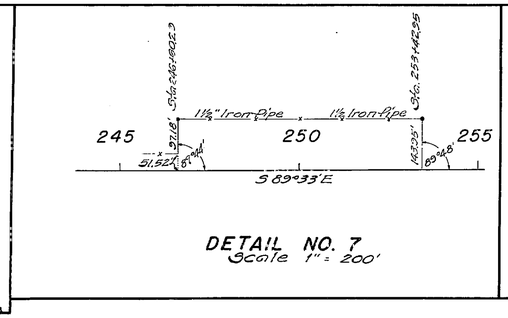

DETAIL NO. 7
Scale 1" = 200'

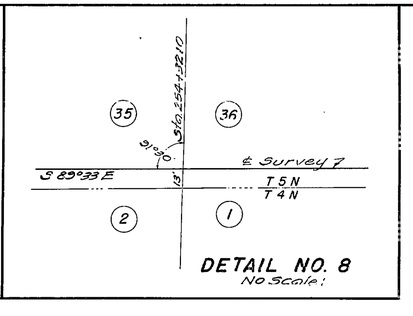

DETAIL NO. 8
No Scale:

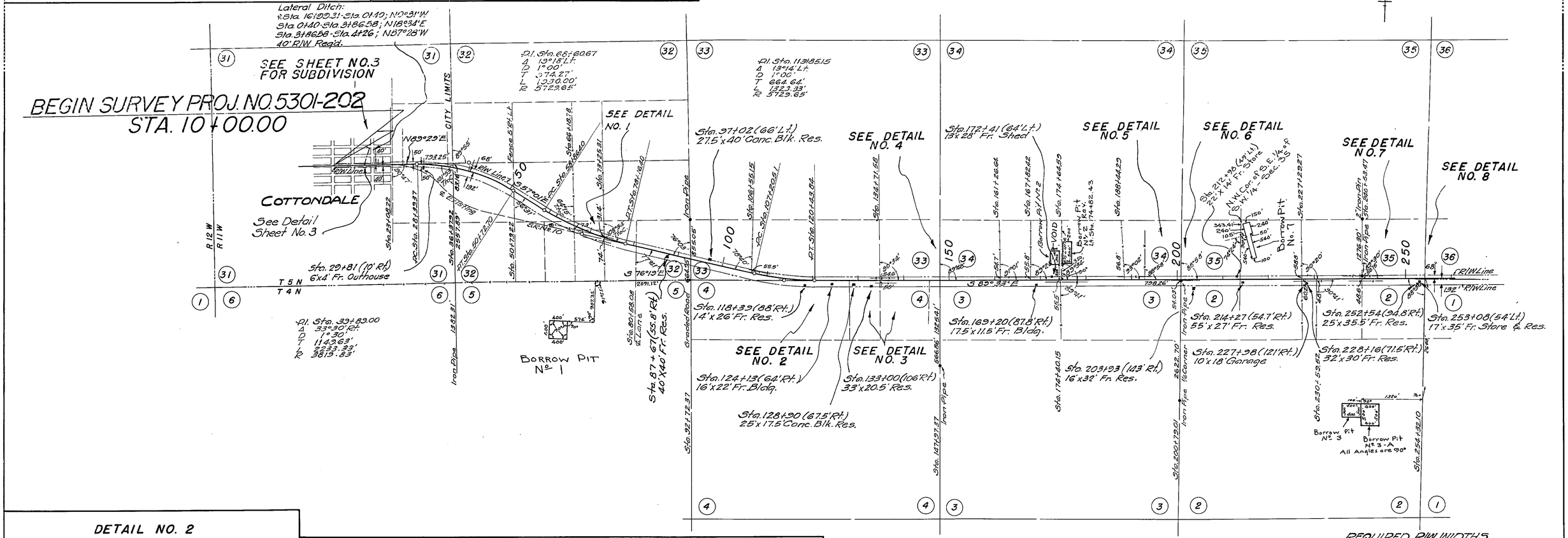

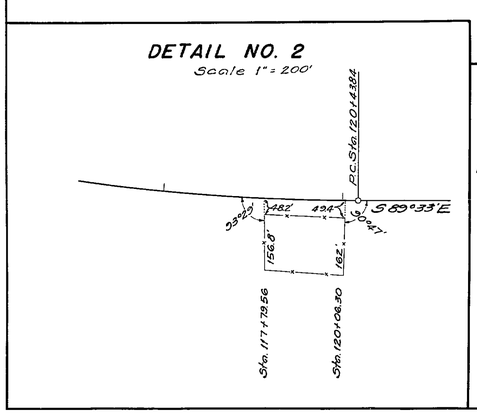

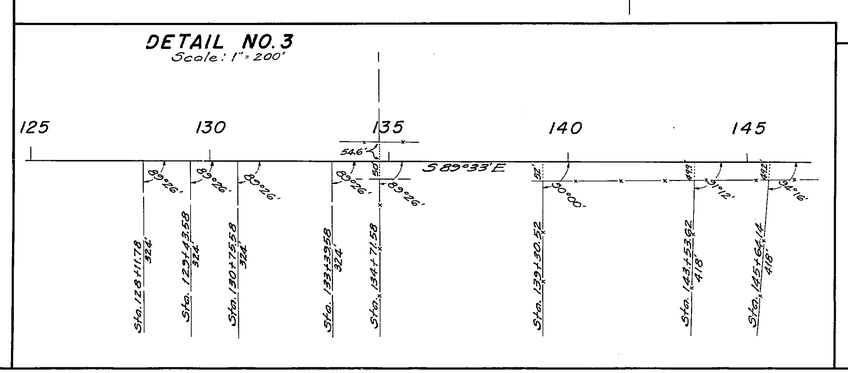

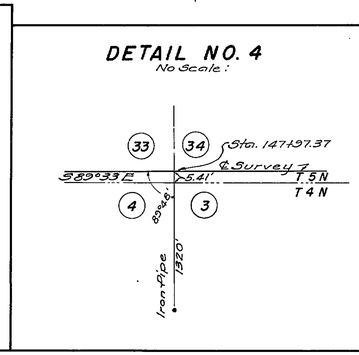

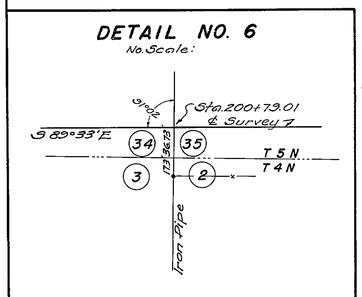

40' R/W Rt. & Lt. from Sta. 9+80.5 to Sta. 23+08.22
50' R/W Rt. & Lt. from Sta. 23+08.22 to Sta. 36+37.92
132' R/W Rt. from Sta. 36+37.92 to Sta. 323+71.53
68' R/W Lt. from Sta. 36+37.92 to Sta. 323+50
50' R/W Rt. from Sta. 323+71.53 to Sta. 374+99.5
50' R/W Lt. from Sta. 323+50 to Sta. 374+99.5
Exception: 54' R/W Rt. from Sta. 167+36.52 to Sta. 171+27.50

STATE OF FLORIDA
STATE ROAD DEPARTMENT

RIGHT OF WAY MAP

SECTION NO. 5301-202

ROAD NO. 10 JACKSON COUNTY

SCALE 1" = 1000'	NAMES	DATES	APPROVED BY
DRAWN			DIVISION ENGINEER
TRACED	G.L.W.	4/22/53	
INDEXED			STATE HIGHWAY ENGINEER
REVISED	W.R.P.	10/20/53	
REVISED		12-8-53	
		8-16-54	
		8-9-54	
		9-27-54	
		4-21-55	

FED. ROAD DIV. No.	STATE	SEC. AND JOB No.	FISCAL YEAR	SHEET No.	TOTAL SHEETS
3	FLA.	5301-202	'53	2	9

70

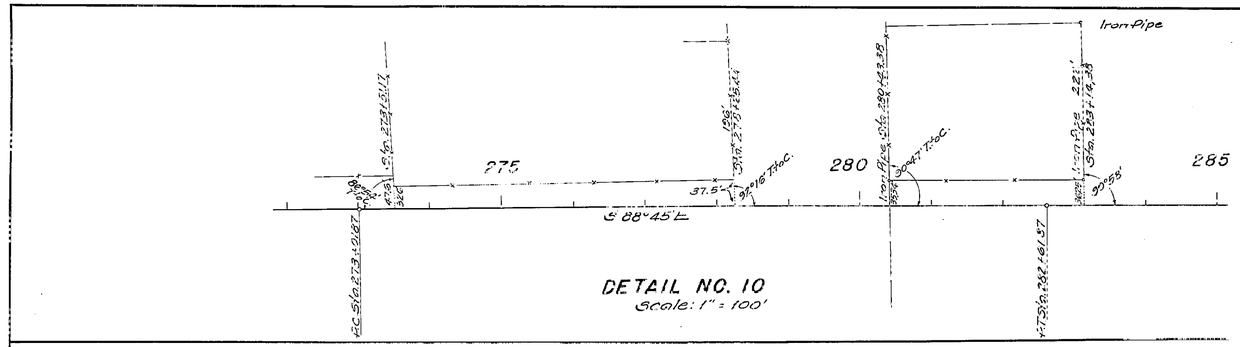

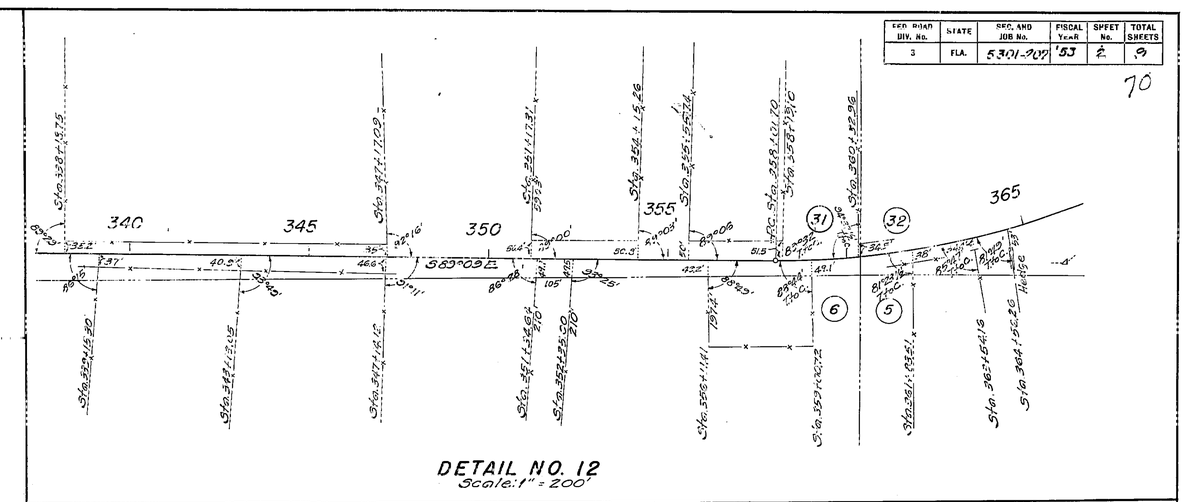

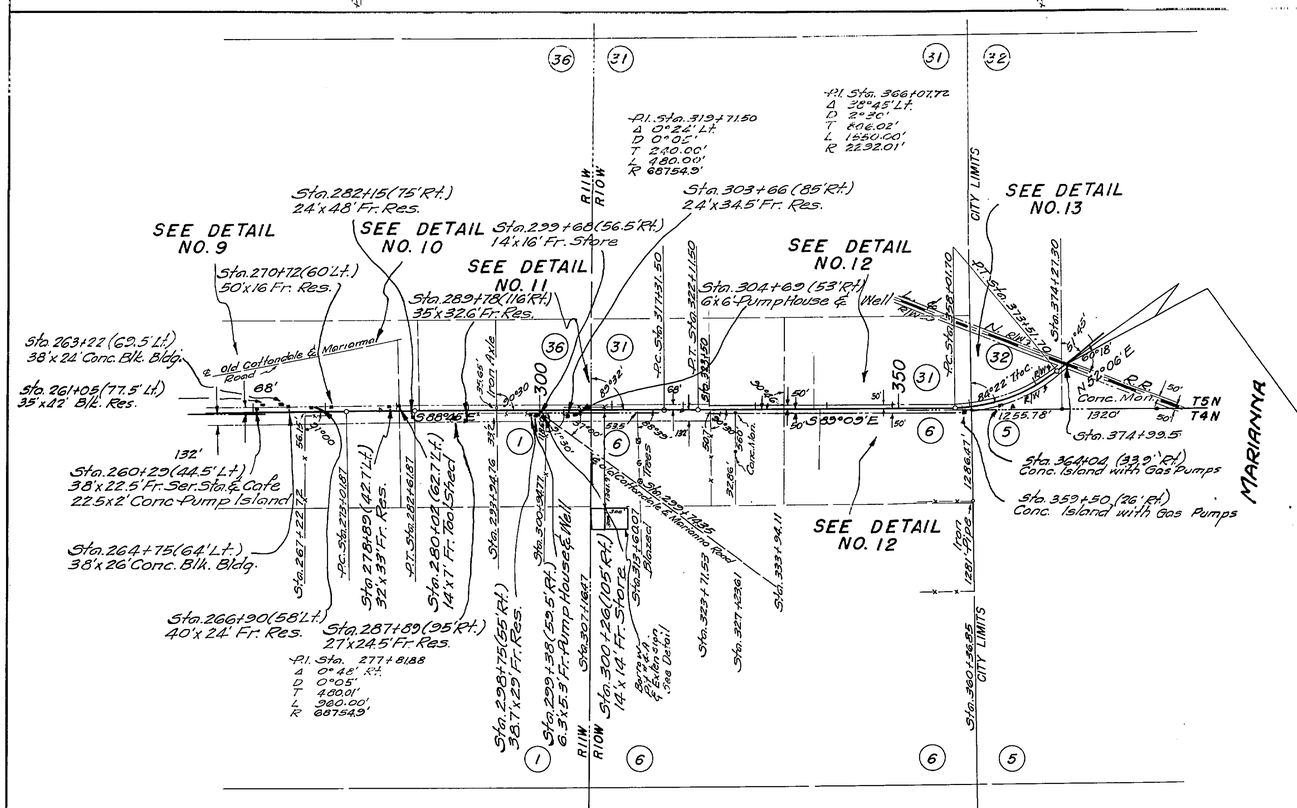

END SURVEY PROJ. 5301-202
STATION 374+99.5

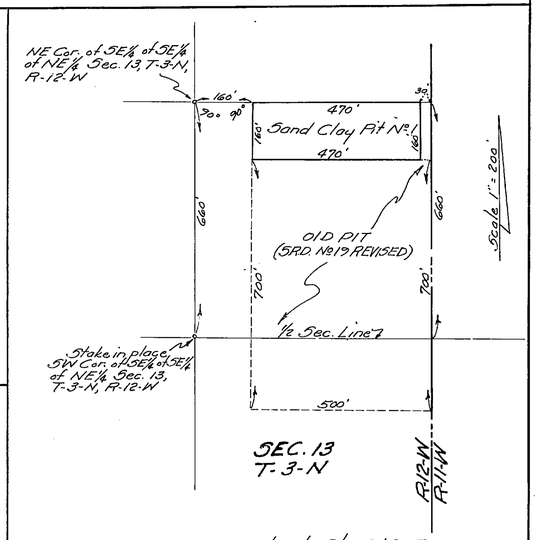

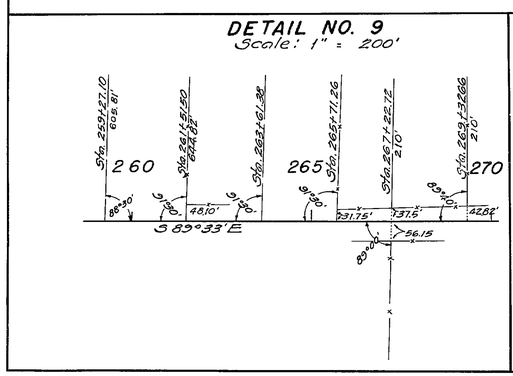

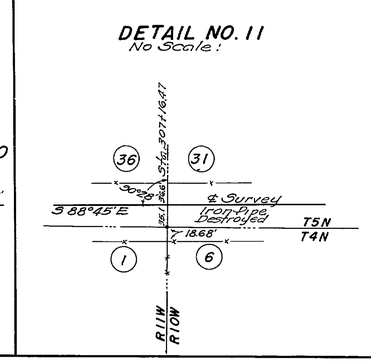

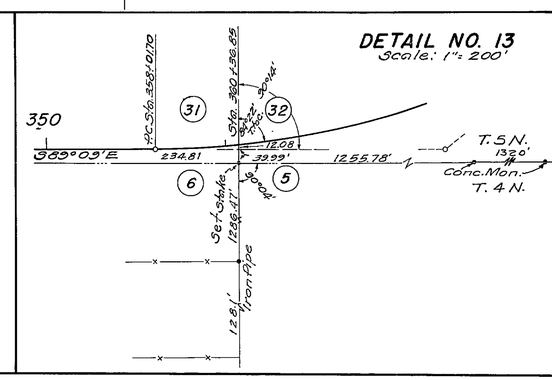

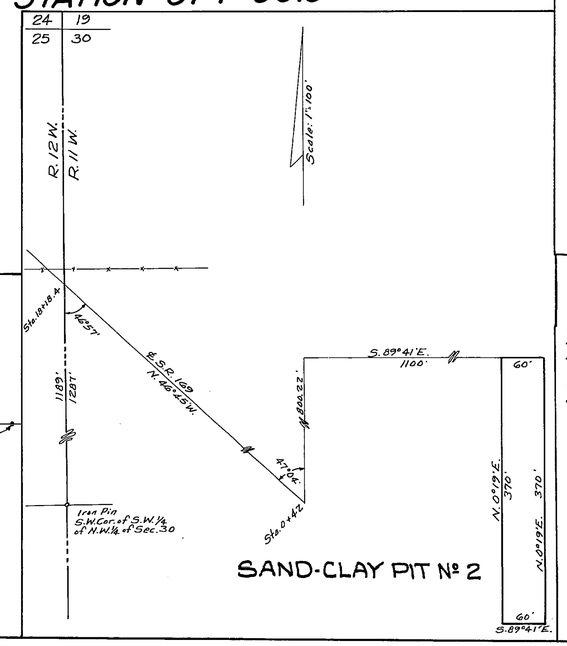

REQUIRED R/W WIDTHS

40' R/W Rt. & Lt. from Sta. 9+80.5 to Sta. 23+08.22
50' R/W Rt. & Lt. from Sta. 23+08.22 to Sta. 36+37.92
132' R/W Rt. from Sta. 36+37.92 to Sta. 323+71.53
68' R/W Lt. from Sta. 36+37.92 to Sta. 323+50
50' R/W Rt. from Sta. 323+71.53 to Sta. 374+99.5
50' R/W Lt. from Sta. 323+50 to Sta. 374+99.5

STATE OF FLORIDA
STATE ROAD DEPARTMENT

RIGHT OF WAY MAP

SECTION No. 5301-202
ROAD No. 10 JACKSON COUNTY

SCALE 1" = 1000'	NAMES	DATES	APPROVED BY
DRAWN			
TRACED	G.L.W.	4/24/53	DIVISION ENGINEER
INDEXED			
REVISED	W.R.P.	10/20/53	STATE HIGHWAY ENGINEER
REVISED		3-23-54 3-18-54	
		5-19-56 12-3-70 6-15-78	

FED. ROAD DIV. No.	STATE	SEC. AND JOB No.	FISCAL YEAR	SHEET No.	TOTAL SHEETS
3	FLA.	5301-202	'53	3	9

71

MAP OF COTTONDALE

PAGE 62 OF BOOK OF PLATS

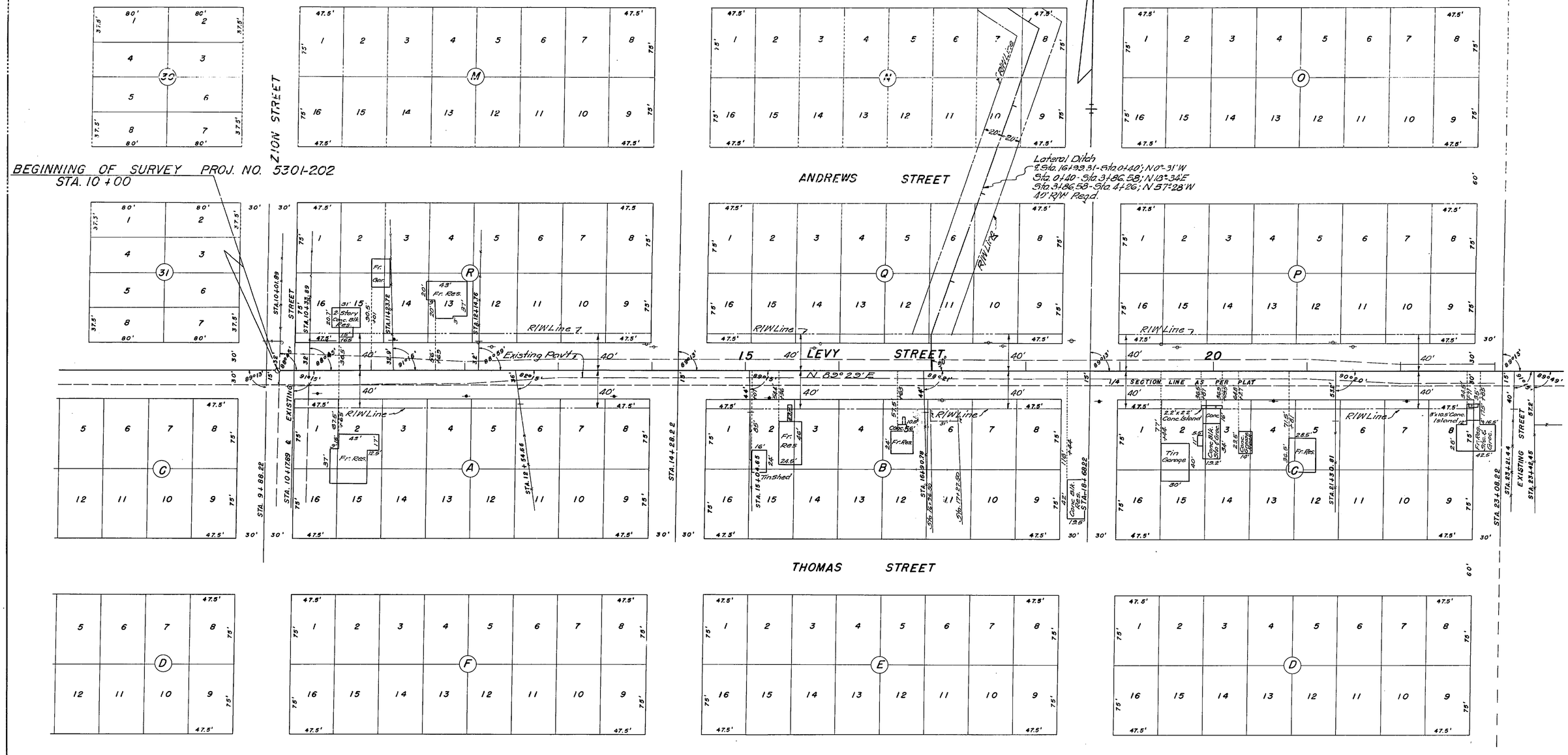

STATE OF FLORIDA
STATE ROAD DEPARTMENT

RIGHT OF WAY MAP

SECTION No. 5301-202

ROAD No. 10 JACKSON COUNTY

SCALE 1" = 50'	NAMES	DATES	APPROVED BY
DRAWN			DIVISION ENGINEER
TRACED	J.D.M.	4/22/53	
INDEXED			
REVISED	W.R.P.	10/20/53	STATE HIGHWAY ENGINEER
REVISED		12-4-53	

FED. ROAD DIV. No.	STATE	SEC. AND JOB No.	FISCAL YEAR	SHEET No.	TOTAL SHEETS
3	FLA.	5301-202	'53	4	9

72

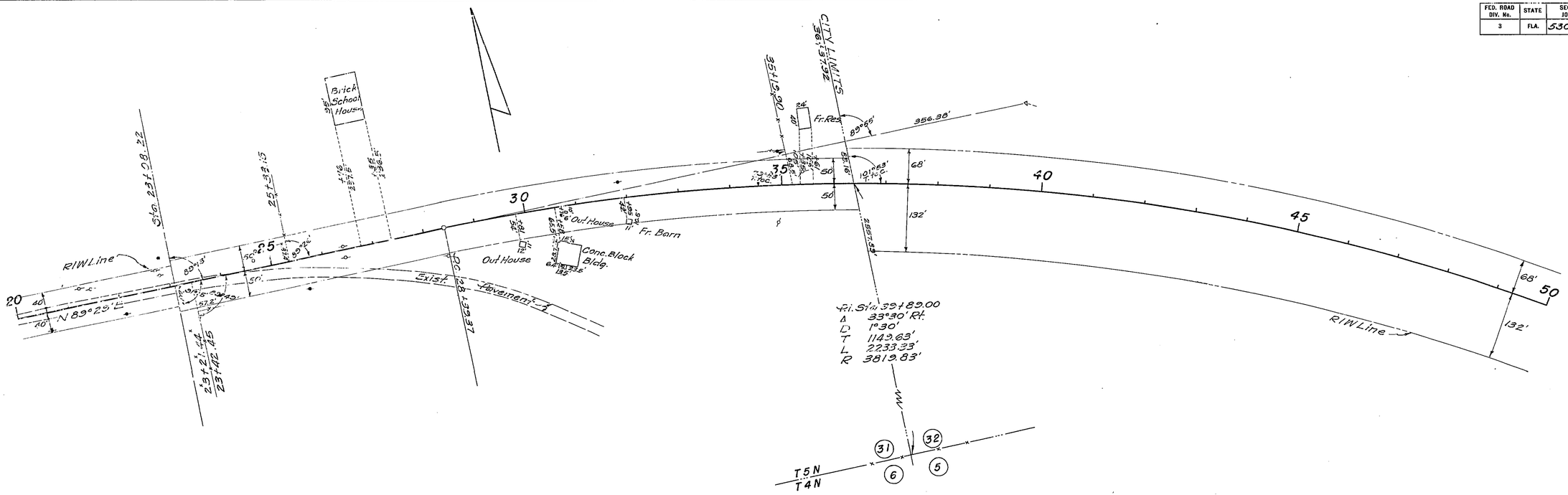

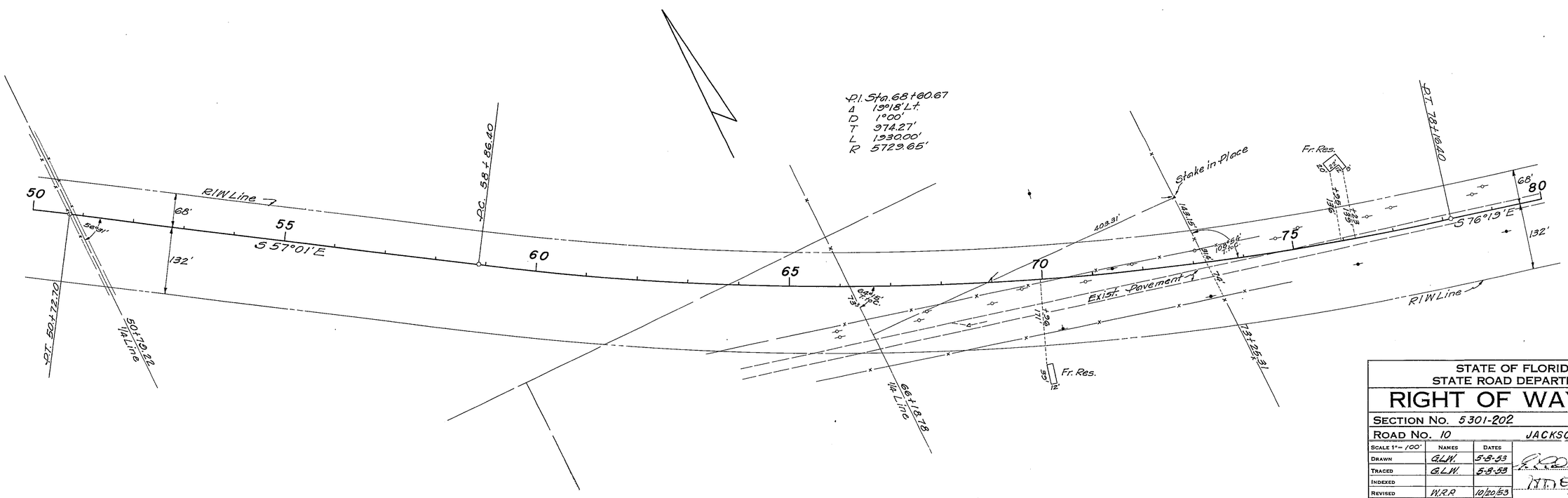

STATE OF FLORIDA
STATE ROAD DEPARTMENT

RIGHT OF WAY MAP

SECTION No. 5301-202

ROAD No. 10 JACKSON COUNTY

SCALE 1" = 100'	NAMES	DATES	APPROVED BY
DRAWN	G.L.W.	5-8-53	DIVISION ENGINEER
TRACED	G.L.W.	5-8-53	
INDEXED			
REVISED	W.R.R.	10/20/53	STATE HIGHWAY ENGINEER
REVISED			

FED. ROAD DIV. No.	STATE	SEC. AND JOB No.	FISCAL YEAR	SHEET No.	TOTAL SHEETS
3	FLA.	5301-202	53	5	9

73

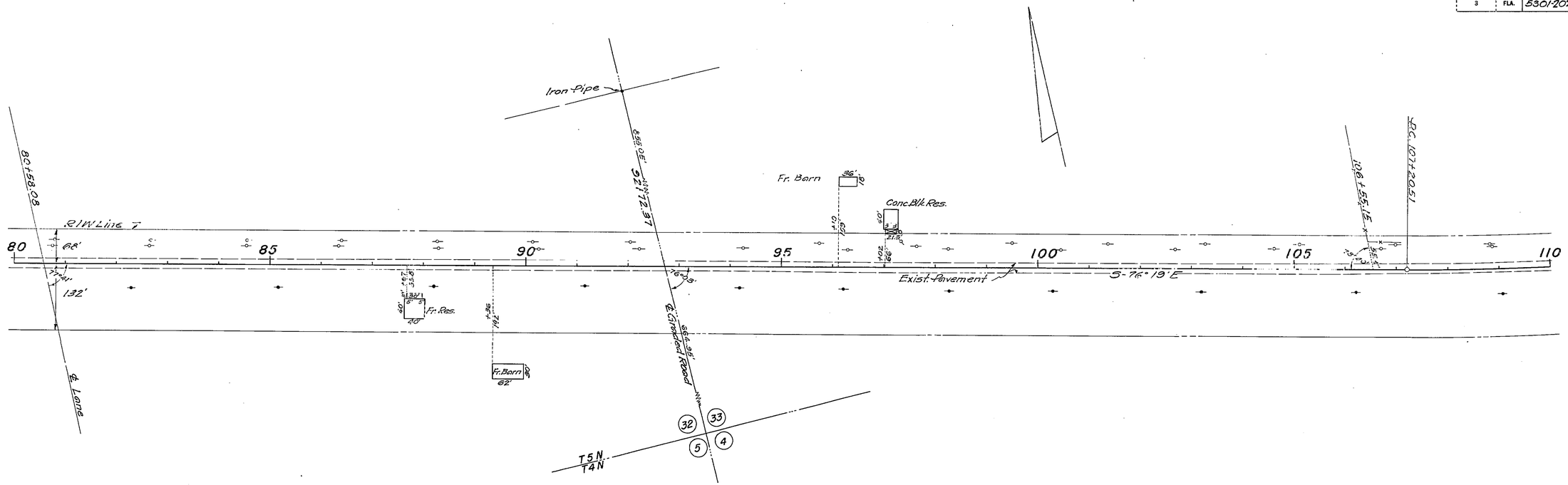

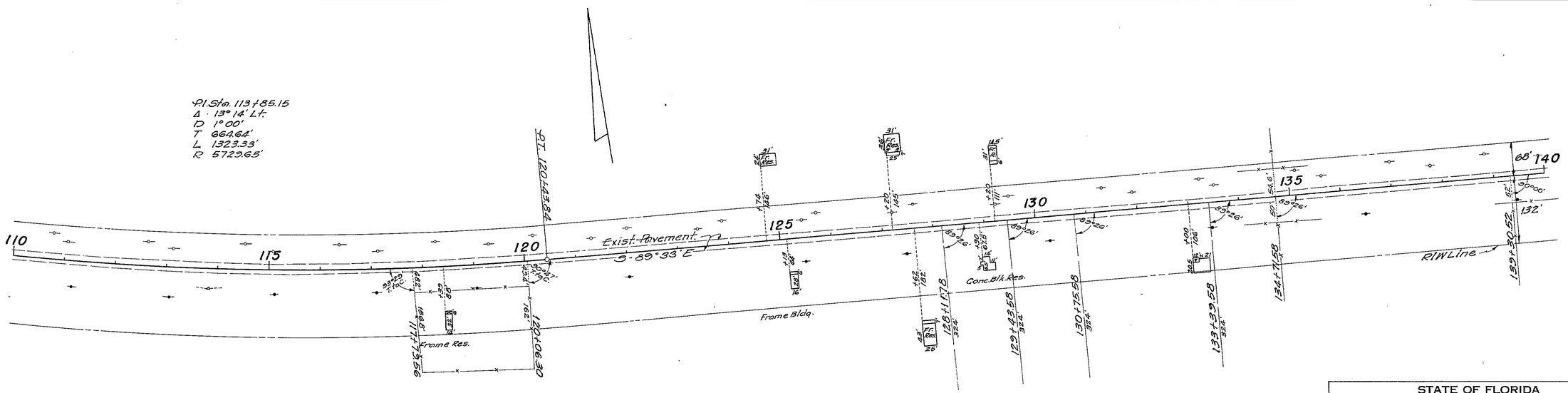

STATE OF FLORIDA
STATE ROAD DEPARTMENT

RIGHT OF WAY MAP

SECTION No. 5301-202

ROAD No. 10 JACKSON COUNTY

SCALE 1" = 100'	NAMES	DATES	APPROVED BY
DRAWN	G.L.W.	4-22-53	
TRACED	G.L.W.	4-22-53	DIVISION ENGINEER
INDEXED			
REVISED	W.R.P.	10/20/53	STATE HIGHWAY ENGINEER
REVISED			

FED. ROAD DIV. No.	STATE	SEC. AND JOB No.	FISCAL YEAR	SHEET No.	TOTAL SHEETS
3	FLA.	5301-202	'53	6	9

74

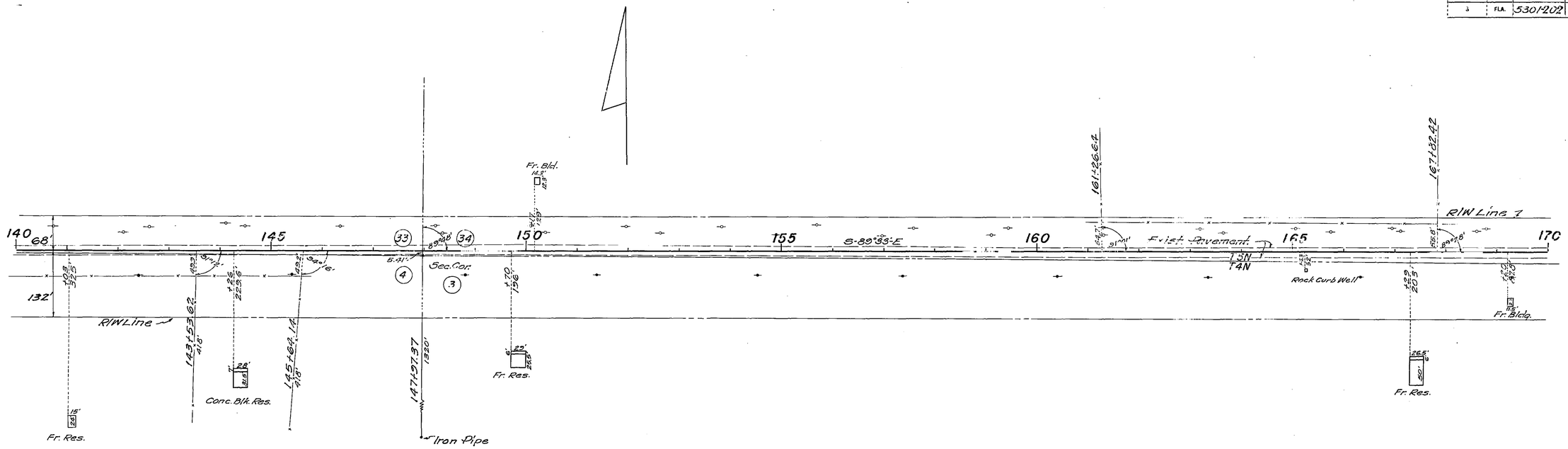

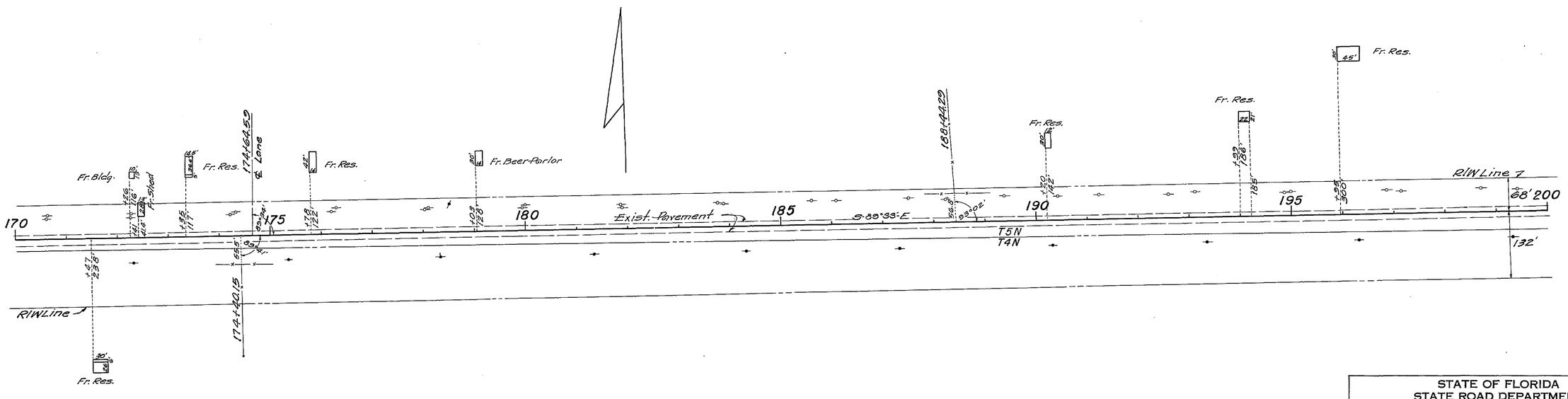

STATE OF FLORIDA
STATE ROAD DEPARTMENT

RIGHT OF WAY MAP

SECTION No. 5301-202

ROAD No. 10 JACKSON COUNTY

SCALE 1"= 100	NAMES	DATES	APPROVED BY
DRAWN	G.W.	4/22/53	DIVISION ENGINEER
TRACED	G.W.	4/22/53	
INDEXED			STATE HIGHWAY ENGINEER
REVISED	W.R.P.	10/20/53	
REVISED			

FED. ROAD DIV. No.	STATE	SEC. AND JOB No.	FISCAL YEAR	SHEET No.	TOTAL SHEETS
3	FLA.	5301-202	'53	7	9

75

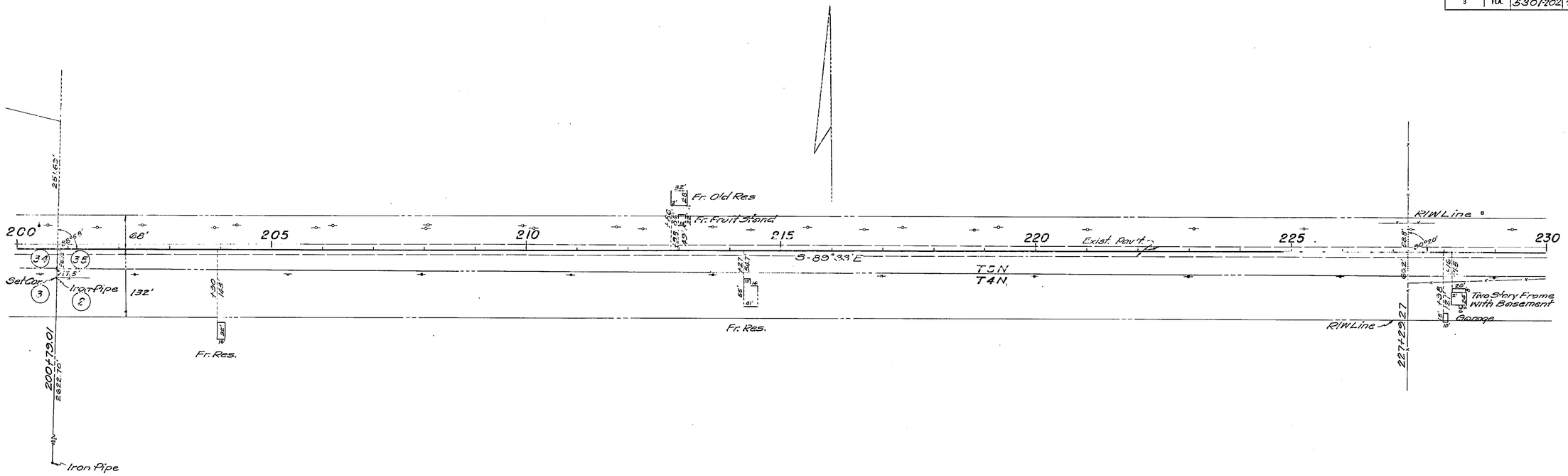

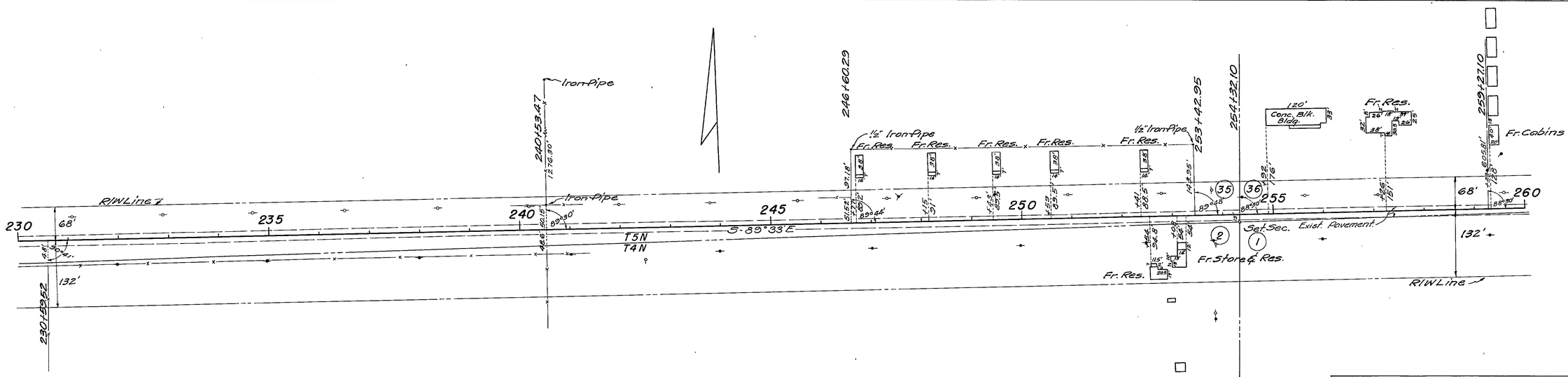

STATE OF FLORIDA
STATE ROAD DEPARTMENT

RIGHT OF WAY MAP

SECTION No. 5301-202

ROAD No. 10 JACKSON COUNTY

SCALE 1" = 100'	NAMES	DATES	APPROVED BY
DRAWN	G.L.W.	4-22-53	DIVISION ENGINEER
TRACED	G.L.W.	4-22-53	
INDEXED			STATE HIGHWAY ENGINEER
REVISED	W.R.P.	10/20/53	
REVISED			

FED. ROAD DIV. No.	STATE	SEC. AND MIN. No.	FISCAL YEAR	SHEET No.	TOTAL SHEETS
3	FLA.	5301-202	53	8	8

76

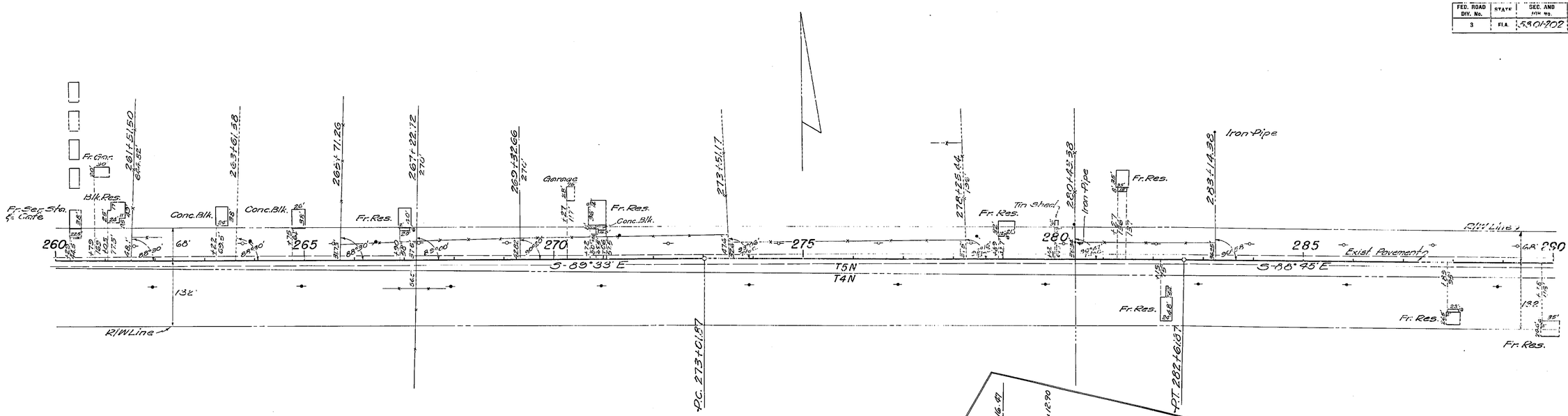

P.I. Sta. 277+81.98
Δ 0°48' Rt.
D 0°05'
T 480.11'
L 960.00'
R 68754.9'

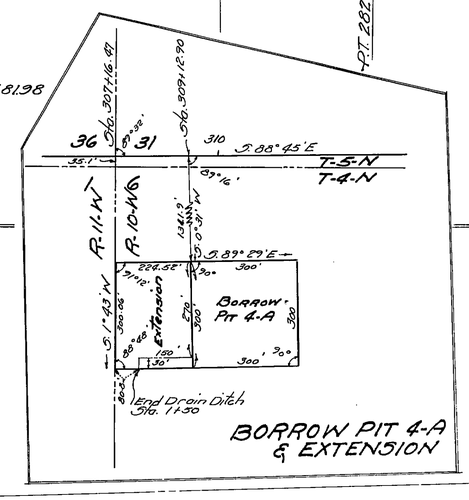

BORROW PIT 4-A & EXTENSION

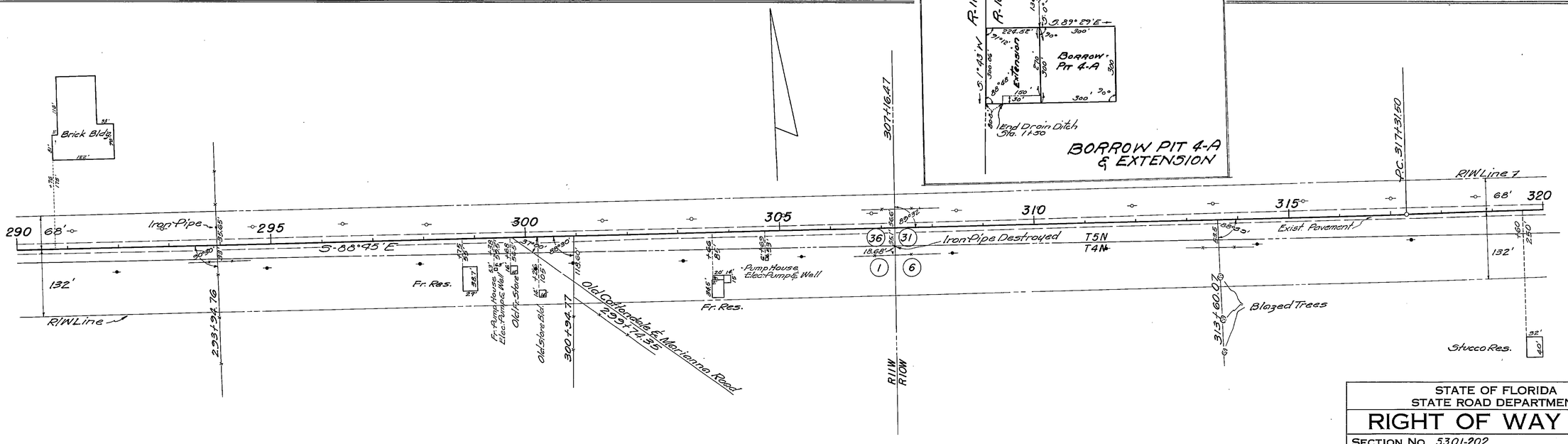

STATE OF FLORIDA
STATE ROAD DEPARTMENT

RIGHT OF WAY MAP

SECTION No. 5301-202

ROAD No. 10 JACKSON COUNTY

SCALE 1" = 100'	NAMES	DATES	APPROVED BY
DRAWN	G.L.W.	4-22-53	DIVISION ENGINEER
TRACED	G.L.W.	4-22-53	
INDEXED			STATE HIGHWAY ENGINEER
REVISED	W.R.P.	10/20/53	
REVISED		8-6-54	

FED. ROAD DIV. No.	STATE	SEC. AND JOB No.	FISCAL YEAR	SHEET No.	TOTAL SHEETS
3	FLA.	5301-202	'53	9	9

77

P.I. Sta. 319+71.55
Δ 0°24' Lt.
D 0°05'
T 240.05'
L 480.00'
R 68,754.9'

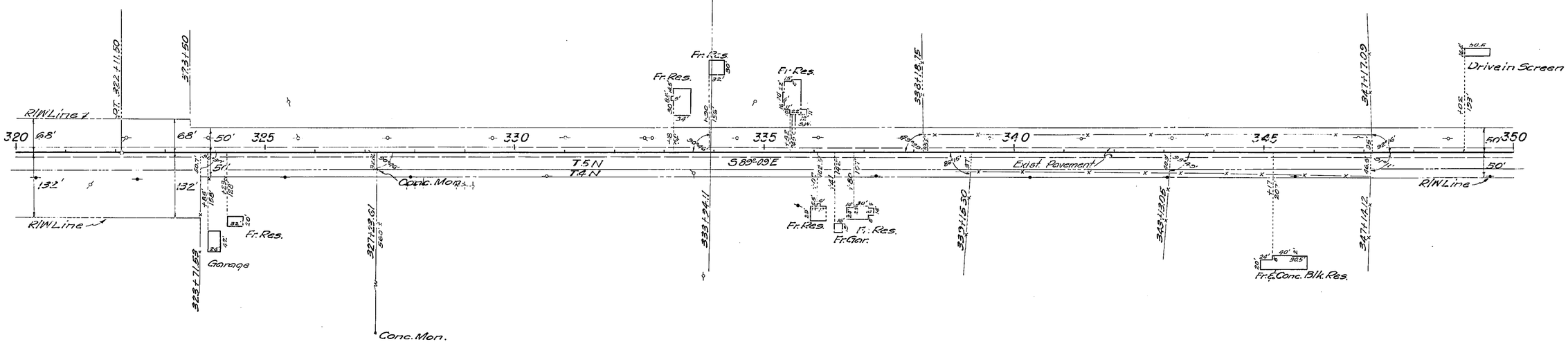

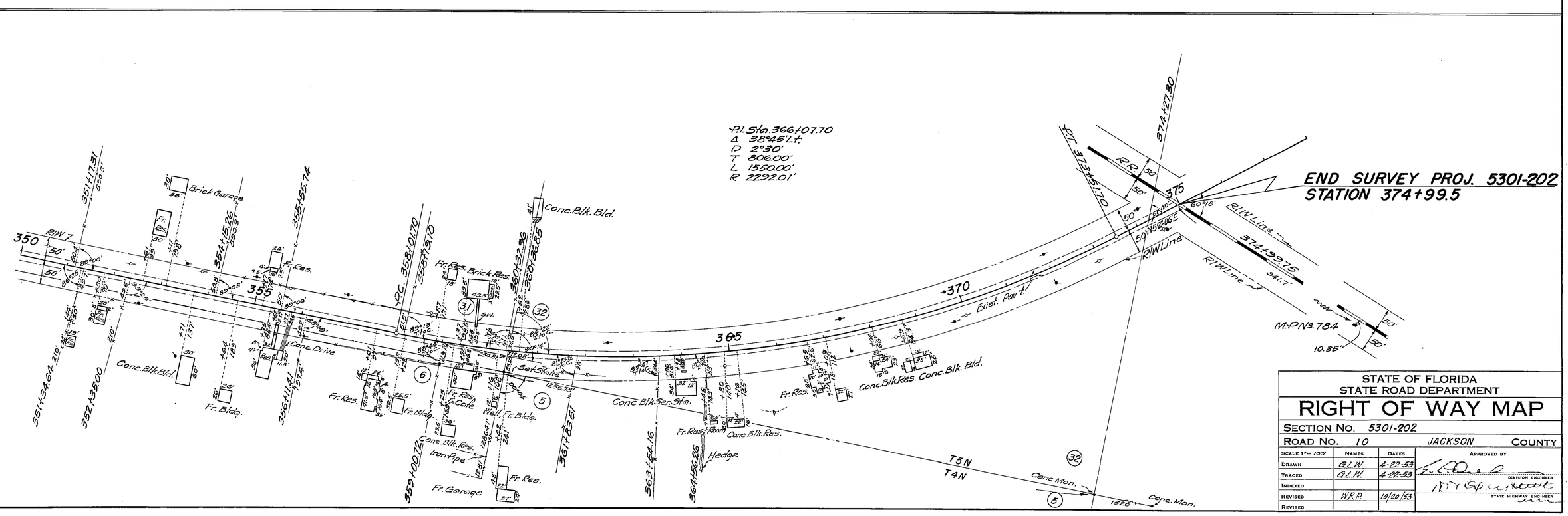

STATE OF FLORIDA
STATE ROAD DEPARTMENT

RIGHT OF WAY MAP

SECTION No. 5301-202

ROAD No. 10 JACKSON COUNTY

SCALE 1" = 100'	NAMES	DATES	APPROVED BY
DRAWN	G.L.W.	4-22-53	DIVISION ENGINEER
TRACED	G.L.W.	4-22-53	
INDEXED			
REVISED	W.R.P.	10/20/53	STATE HIGHWAY ENGINEER
REVISED			