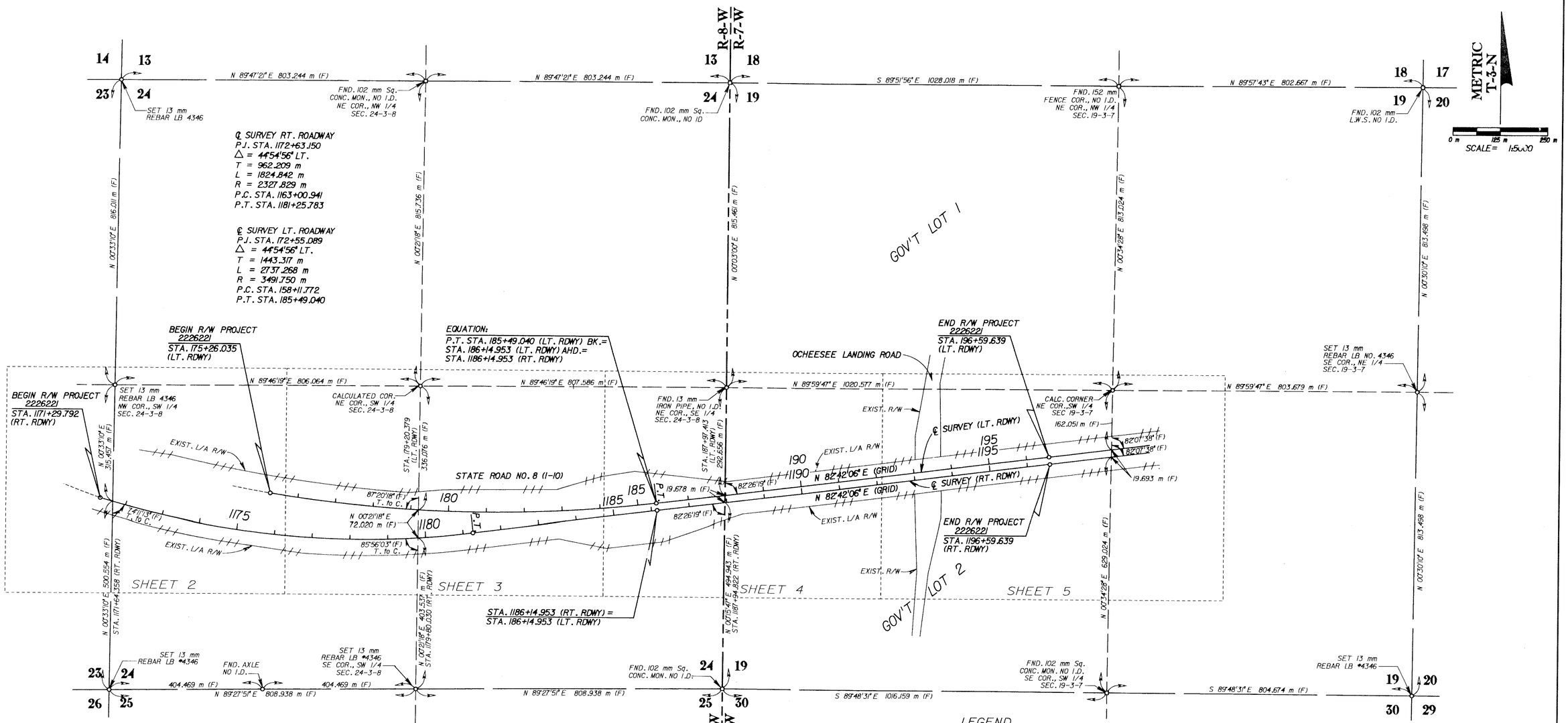

GENERAL NOTES

1. Bearings are referenced to the Florida State Plane Coordinate System, North zone, lambert projection.
2. This Right of Way Map was prepared for the purpose of preparing legal land descriptions, acquisition documents, monumentation, property management, and as an aid in the appraisal of the right of way required for transportation facilities. This map is not a survey
3. This Right of Way Map is supported by Right of Way Control, dated January 15, 1997, prepared by Johnson Surveyors Inc., under the responsible charge of John D. Johnson, Florida Professional Land Surveyor Number 1499. Certified copies of this survey are filed of record in the District Three office in Chipley, Florida.
4. Conversions of distances have been based upon th U.S. Survey Foot:

   (English) to Metric — (112/39.37) x feet =m

   Metric to (English) — (39.37/12) xm = feet
5. Property boundaries were determined from field survey, plats of record and record title.
6. Underground foundation encroachments, if any, were not located.
7. Right of Way monuments to be set after construction of project is complete.
8. Only fixed improvements pertinent to the parcel to be acquired are shown, fixed interior improvements not located.
9. Attention is directed to the fact that this map set may have been reduced in size by reproduction. This must be considered when obtaining scaled data.

UTILITY OWNERS

West Florida Electric Cooperative
P.O. Box 127
Graceville, Florida 32440

Sprint United Telephone Company
4387 LaFayette Street
Marianna, Florida 32446

A.T. & T.
1421 South Railroad Avenue
Chipley, Florida 32428

LEGEND

AC	Acre
A.K.A.	Also Known As
AVE.	Avenue
B.O.S.	Beginning of Survey
(C)	Calculated Value
C	Chord
℄	Centerline
CB	Chord Bearing
C.R.	County Road
COR.	Corner
CONC.	Concrete
(D)	Deed Call
D.B.	Deed Book
DR.	Drive
E.	East
E.O.S.	End of Survey
ET AL	And Others
ET VIR	And Husband
ET UX	And Wife
EXIST.	Existing
(F)	Field Survey Data
F.P.	Financial Project
FND	Found
L.W.S.	Liter Wood Stake
F.P.P.	Found Pinch Pipe
F.R.R.S.	Found Rail Road Spike
F.D.O.T.	Florida Department of Transportation
F.I.P.	Found Iron Pipe
F.I.R.	Found Iron Rod
GOV'T	Government
ha	Hectare
L	Arc Length
L/A	Limited Access
L.O.C.	Limits of Construction
LS.	Land Surveyor
LB.	Licensed Business
LT.	Left
m	Meter
mm	Millimeter
mon.	Monument
N.	North
N/A	Not Applicable
N&C	Nail & Cap
N&D	Nail & Disk
N&F	Nail & Flasher
N.T.S.	Not to Scale
N.E.	Northeast
N.W.	Northwest
OH	Overhang
O/L	On Line
O.R.	Official Record
(P)	Record Plat Data
P.C.	Point of Curvature
PG.	Page
P.I.	Point of Intersection
P.K.	Parker Kalon
P.O.C.	Point on Curve
P.O.T.	Point on Tangent
P.R.M.	Permanent Reference Monument
P.T.	Point of Tangency
R	Radius
RDWY	Roadway
RGE.	Range
R.R.	Railroad
RT.	Right
R/W	Right of Way
S.	South
S.E.	Southeast
S.W.	Southwest
S.R.	State Road
SEC.	Section
sq	Square
sm	Square Meter
STA.	Station
ST.	Street
Sub.	Subdivision
T	Tangent
T. to C.	Tangent to Curve
T.I.I.T.F.	Trustees of the Internal Improvement Trust Fund
TS	Title Search
TWP.	Township
W.	West
W.I.M.	Weigh In motion station
△	Delta

KEY MAP

THIS MAP IS NOT A SURVEY

MAPS PREPARED BY:

TOMASINO AND ASSOCIATES, INC.
10921 N. 56th ST., SUITE 200
TEMPLE TERRACE, FL 33617
(813) 988-9102

RIGHT OF WAY MAP

FLORIDA DEPARTMENT OF TRANSPORTATION
RIGHT OF WAY MAPPING

APPROVED BY — DATE 7-9-98
F.P. DISTRICT SURVEYOR ADMINISTRATOR

REVISION	BY	DATE	REVISION	BY	DATE

	BY	DATE
PRELIM	D.D.E.	4/97
FINAL	D.A.P.	6/98
CHECKED	L.E.M.	6/98

F.A. PROJECT NO. 0103 154 I

STATE ROAD NO. 8 (I-10) — SECTION 53002-2432 — JACKSON COUNTY

MAPS PREPARED BY TOMASINO AND ASSOCIATES, INC.

W.P.I. NO. (3144777)

FIELD BOOK NO.'S 200005877 EFB

SCALE: 1:5000

F.P. NO. 2226221

SHEET 1 OF 6

STATE ROAD NO. 8 (I-10) AT SNEADS WEIGH STATION

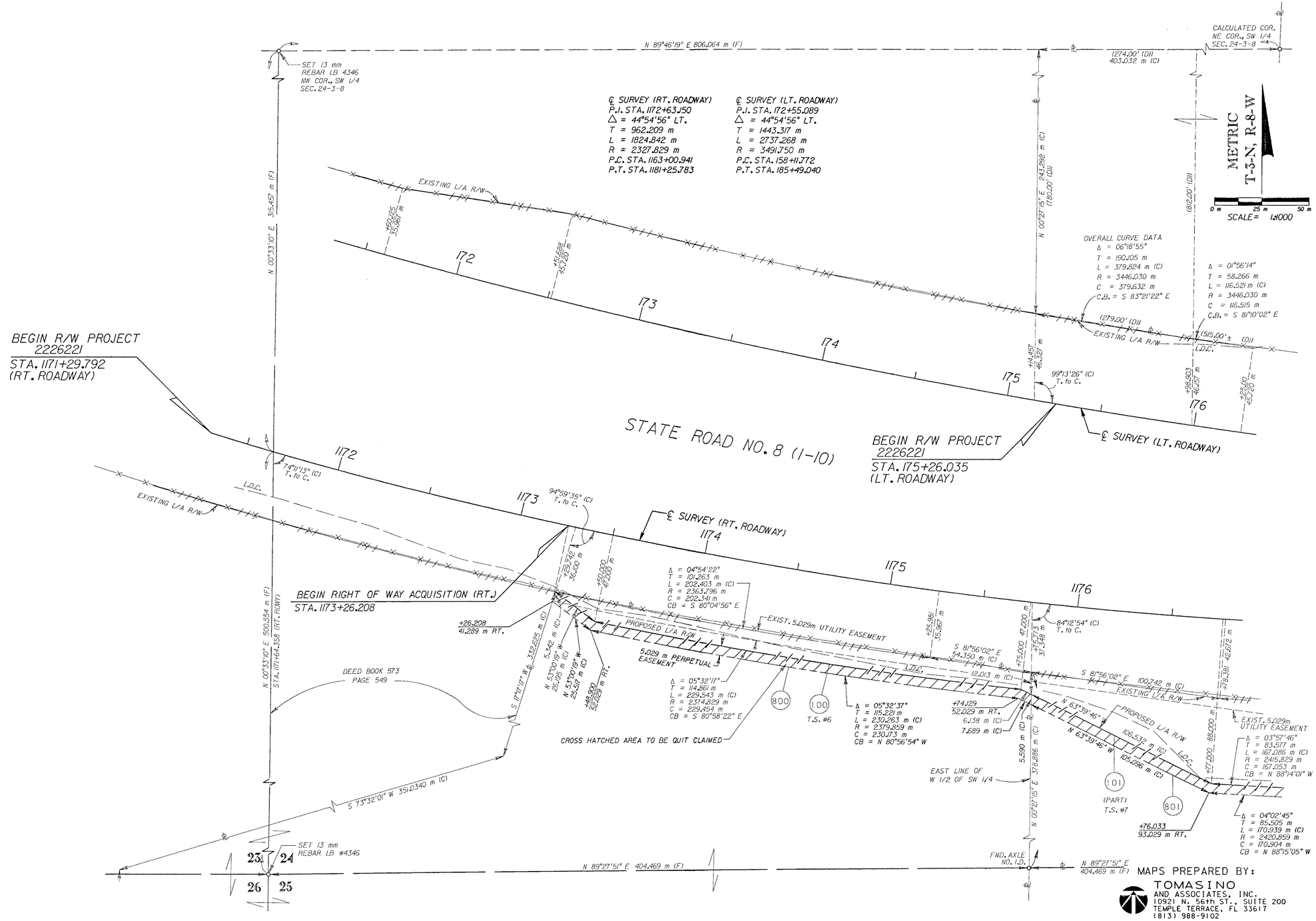

MAPS PREPARED BY:

TOMASINO AND ASSOCIATES, INC.
10921 N. 56th ST., SUITE 200
TEMPLE TERRACE, FL 33617
(813) 988-9102

SEE SHEET ONE FOR GENERAL NOTES AND LEGEND
"THIS MAP IS NOT A SURVEY"

RIGHT OF WAY MAP	FLORIDA DEPARTMENT OF TRANSPORTATION RIGHT OF WAY MAPPING	APPROVED BY R. H. Head DISTRICT SURVEYOR ADMINISTRATOR	DATE 7-9-98								BY	DATE	F.A. PROJECT NO. 0103 154 I		MAPS PREPARED BY TOMASINO AND ASSOCIATES, INC.	FIELD BOOK NO.'S 200005877 EFB	
										PRELIM	D.D.E.	4/97					
										FINAL	D.A.P.	6/98	STATE ROAD NO. 8 (I-10)	SECTION 53002-2432 JACKSON COUNTY	W.P.I. NO. (3144777)	SCALE: 1:1000	
					ADDED QUIT CLAIM PARS. 800 & 801	J.L.B.	3-19-03			CHECKED	L.E.M.	6/98			F.P. NO. 2226221		SHEET 2 OF 6
				REVISION	BY	DATE	REVISION	BY	DATE								

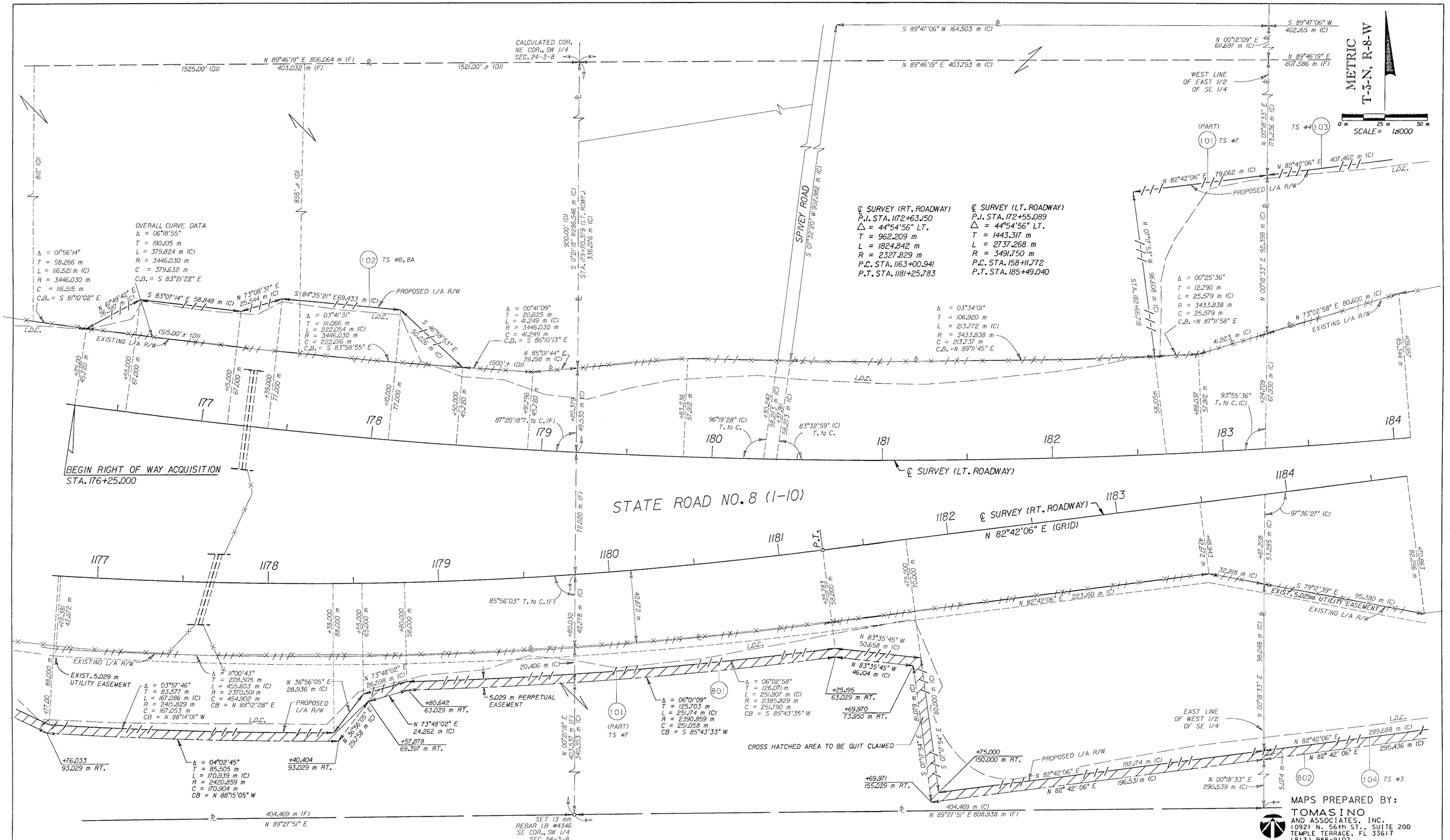

RIGHT OF WAY MAP	FLORIDA DEPARTMENT OF TRANSPORTATION RIGHT OF WAY MAPPING	APPROVED BY R G Hood DATE 7-9-98 DISTRICT SURVEYOR ADMINISTRATOR	REVISION	BY	DATE	ADDED QUIT CLAIM PAR. 801 & 802 REVISION	J.L.B. BY	3-19-03 DATE		BY	DATE	F.A. PROJECT NO. 0103 154 I	MAPS PREPARED BY TOMASINO AND ASSOCIATES, INC.	FIELD BOOK NO.'S 200005877 EFB
									PRELIM	D.D.E.	4/97		W.P.I. NO. (3144777)	SCALE: 1:1000
									FINAL	D.A.P.	6/98	STATE ROAD NO. 8 (I-10) SECTION 53002-2432 JACKSON COUNTY	F.P. NO. 2226221	SHEET 3 OF 6
									CHECKED	L.E.M.	6/98			

STATE ROAD NO. 8 (I-10) AT SNEADS WEIGH STATION

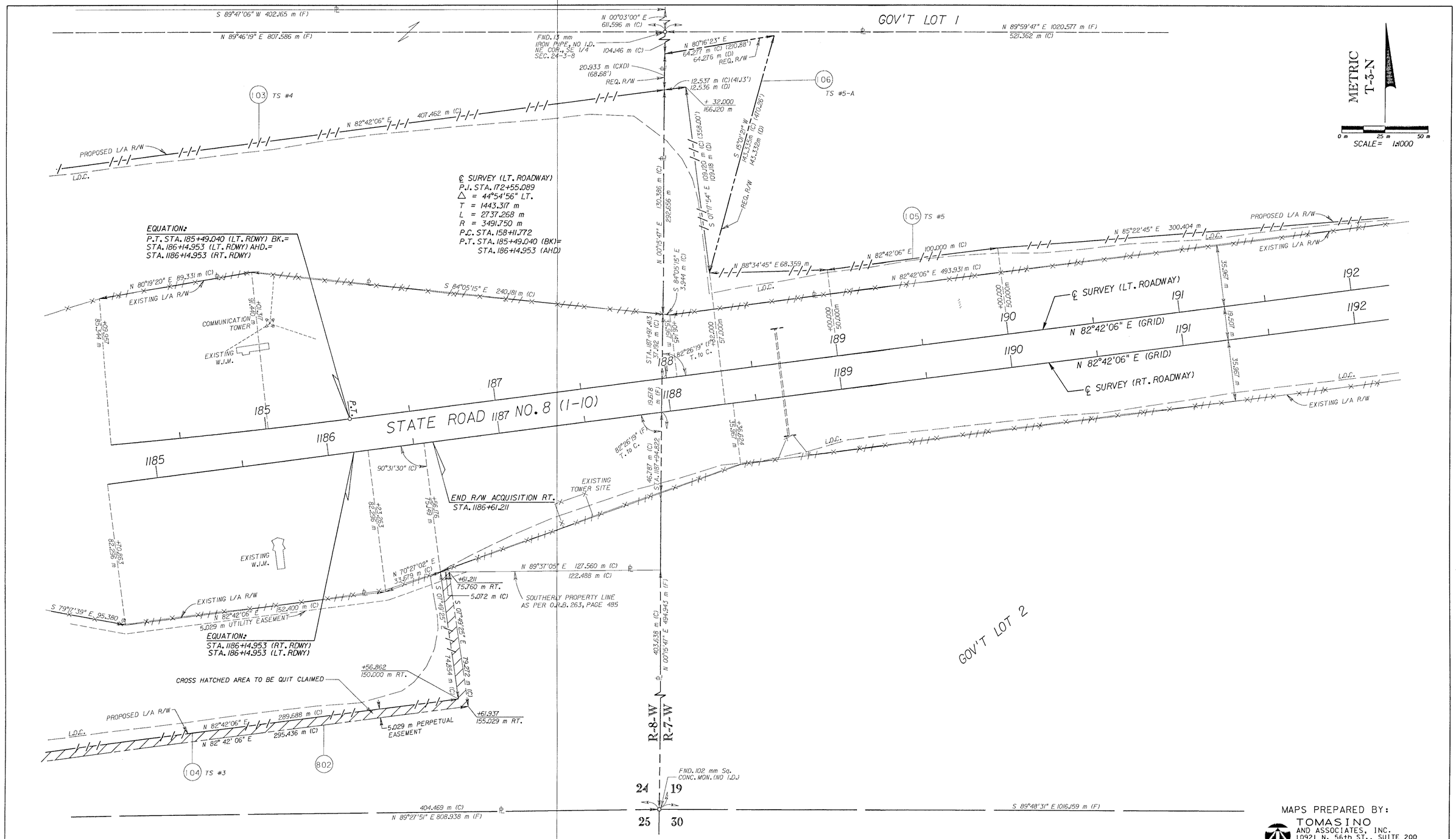

MAPS PREPARED BY:
TOMASINO AND ASSOCIATES, INC.
10921 N. 56th ST., SUITE 200
TEMPLE TERRACE, FL 33617
(813) 988-9102

SEE SHEET ONE FOR GENERAL NOTES AND LEGEND
"THIS MAP IS NOT A SURVEY"

RIGHT OF WAY MAP	FLORIDA DEPARTMENT OF TRANSPORTATION RIGHT OF WAY MAPPING	APPROVED BY: R. H. Wood DISTRICT SURVEYOR ADMINISTRATOR	DATE: 7-9-98	REVISION	BY	DATE	ADDED QUIT CLAIM PAR. 802 ADD PAR. 106	J.L.B. R.M.	3-19-03 10-15-01	PRELIM FINAL CHECKED	BY: D.D.E. D.A.P. L.E.M. DATE: 4/97 6/98 6/98

F.A. PROJECT NO. 0103 154 I	MAPS PREPARED BY TOMASINO AND ASSOCIATES, INC.	FIELD BOOK NO.'S 200005877 EFB
STATE ROAD NO. 8 (I-10) SECTION 53002-2432 JACKSON COUNTY	W.P.I. NO. (3144777)	SCALE: 1:1000
	F.P. NO. 2226221	SHEET 4 OF 6

STATE ROAD NO. 8 (I-10) AT SNEADS WEIGH STATION

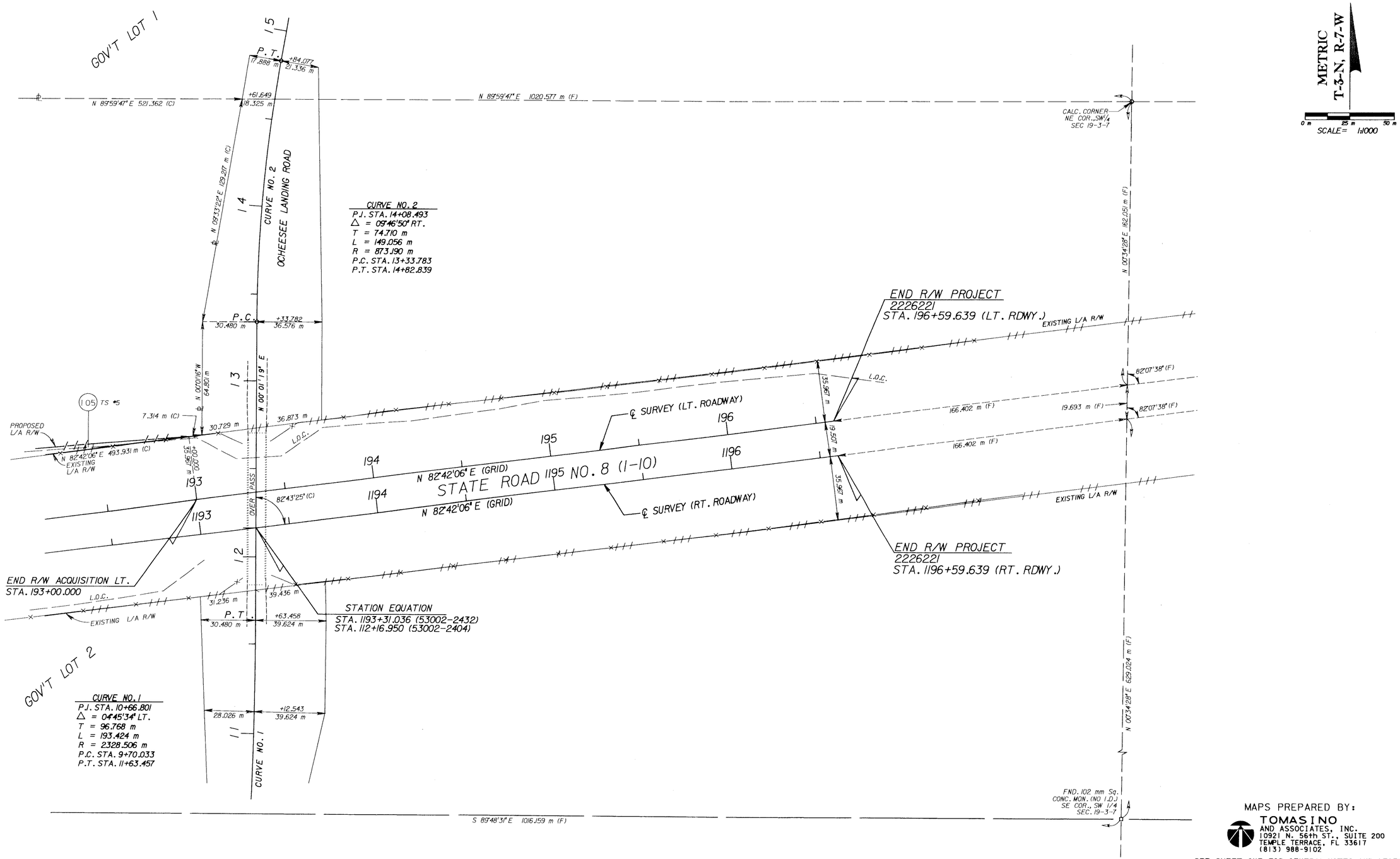

MAPS PREPARED BY:

TOMASINO AND ASSOCIATES, INC.
10921 N. 56th ST., SUITE 200
TEMPLE TERRACE, FL 33617
(813) 988-9102

SEE SHEET ONE FOR GENERAL NOTES AND LEGEND
"THIS MAP IS NOT A SURVEY"

RIGHT OF WAY MAP	FLORIDA DEPARTMENT OF TRANSPORTATION RIGHT OF WAY MAPPING	APPROVED BY DATE 7-9-98 FOR DISTRICT SURVEYOR ADMINISTRATOR	REVISION	BY	DATE	REVISION	BY	DATE		BY	DATE	F.A. PROJECT NO. 0103 154 I		MAPS PREPARED BY TOMASINO AND ASSOCIATES, INC.	FIELD BOOK NO.'S 200005877 EFB	
									PRELIM	D.D.E.	4/97			W.P.I. NO. (3144777)	SCALE: 1:1000	
									FINAL	D.A.P.	6/98	STATE ROAD NO. 8 (I-10)	SECTION 53002-2432 JACKSON COUNTY	F.P. NO. 2226221	SHEET 5 OF 6	
									CHECKED	L.E.M.	6/98					

STATE ROAD NO. 8 (I-10) AT SNEADS WEIGH STATION

TABLE OF OWNERSHIPS

PARCEL NO.	SHEET NO.	NAME	AREA TAKEN	REMAINDERS RIGHT	REMAINDERS LEFT	COMMENTS	RECORDING DATA
100	2	RII TIMBERLAND PARTNERS 2, LIMITED PARTNERSHIP	0.2691 ha	116.4694 ha	0		
101	2, 3	COY R. DOZIER, ET UX	4.4507 ha	26.2448 ha	19.1272 ha		
102	2, 3	JOANN DOZIER DUCKER	0.5006 ha	0	10.4144 ha		
103	3, 4	ANNIE BURNEASE BURCH	3.7897 ha	0	30.7115 ha		
104	3, 4	SOTERRA, INCORPORATED	2.0799 ha	13.7467 ha	0		
105	4, 5	JOHN R. DAVIS, ET UX	0.7455 ha	0	10.6153 ha		
106	4	MEHTA & ASSOCIATES, INC.	0.3780 ha	0	0		

PARCEL NO.	SHEET NO.	NAME	AREA TAKEN	REMAINDERS RIGHT	REMAINDERS LEFT	COMMENTS	RECORDING DATA
800	2	RII TIMBERLAND PARTNERS 2, LIMITED PARTNERSHIP	1321.0 sm	-	-	SEE PARCEL 100	
801	2, 3	COY R. DOZIER, ET UX	0.4549 ha	-	-	SEE PARCEL 101	
802	3, 4	SOTERRA, INCORPORATED	1858.9 sm	-	-	SEE PARCEL 104	

NOTE:
AREAS IN METRIC: sm = SQUARE METERS
ha. = HECTARE = 10000 sm

LEGEND

PARCEL NUMBER IDENTIFICATION	TYPE USE
100-699	DEEDS OF ALL TYPES
700-799	TEMPORARY EASEMENTS
800-899	PERMANENT EASEMENTS
900-999	LICENSE AGREEMENT

LEGEND:
○ =Set 13 mm Rebar and Yellow cap stamped LB#4346 unless otherwise noted.
△ = Set PK Nail with Brass Disc stamped LB. #4346
● =Fnd. 13 mm Rebar and Yellow cap stamped LS#1499 unless otherwise noted.

NOTE: LT. Roadway Stationed on 0.610m offset to the South and RT. Roadway Stationed on 0.610m offset to the North of Baseline Reference Point Distances are from Survey Line.

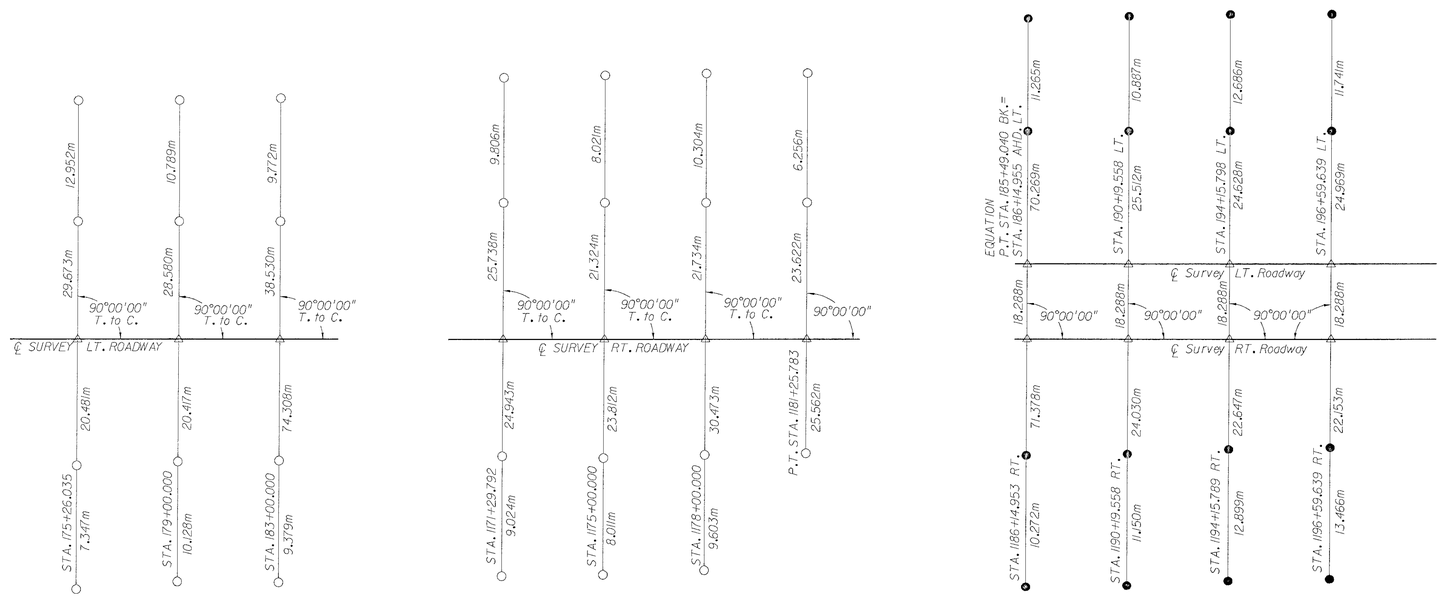

REFERENCE POINTS

MAPS PREPARED BY:
TOMASINO AND ASSOCIATES, INC.
10921 N. 56th ST., SUITE 200
TEMPLE TERRACE, FL 33617
(813) 988-9102

SEE SHEET ONE FOR GENERAL NOTES AND LEGEND
"THIS MAP IS NOT A SURVEY"

RIGHT OF WAY MAP	FLORIDA DEPARTMENT OF TRANSPORTATION RIGHT OF WAY MAPPING	APPROVED BY R. G. Hood DATE 7-9-98 DISTRICT SURVEYOR ADMINISTRATOR	REVISION	BY	DATE	ADD PAR 106 REVISION	R.M. BY	10-15-01 DATE	PRELIM	D.D.E.	4/97	F.A. PROJECT NO. 0103 154 I	MAPS PREPARED BY TOMASINO AND ASSOCIATES, INC. FIELD BOOK NO.'S 200005877 EFB
									FINAL	D.A.P.	6/98	STATE ROAD NO. 8 (I-10) SECTION 53002-2432 JACKSON COUNTY	W.P.I. NO. (3144777) SCALE: NOT TO SCALE
									CHECKED	L.E.M.	6/98		F.P. NO. 2226221 SHEET 6 OF 6

STATE ROAD NO. 8 (I-10) AT SNEADS WEIGH STATION