FED. ROAD DIV. No.	STATE	SEC. AND JOB No.	FISCAL YEAR	SHEET No.	TOTAL SHEETS
3	FLA.	5300-111	51	1	1

63

SCALE: 1" = 500'

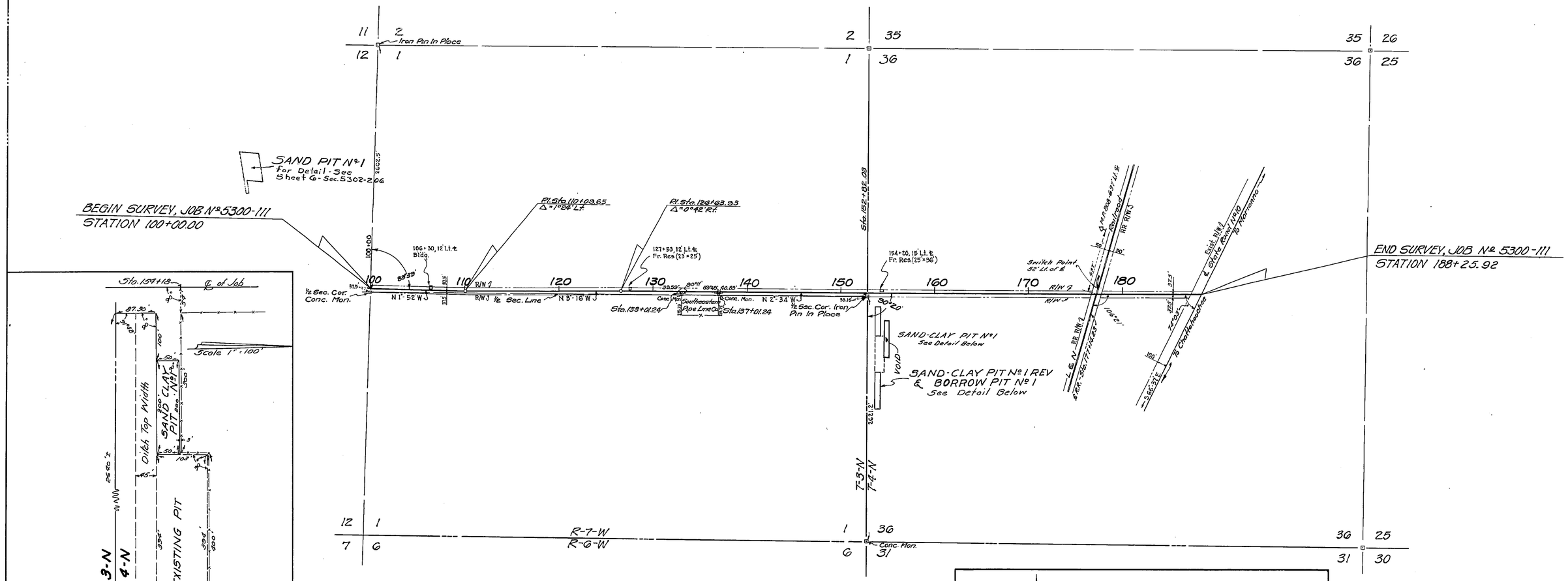

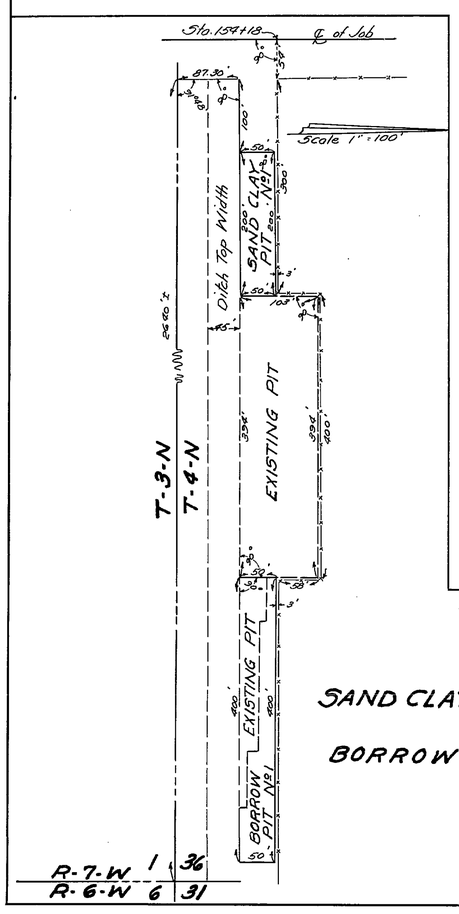

SAND CLAY PIT No 1 REV. & BORROW PIT No 1

POWER & TEL. POLES				
STATION	POWER POLES RT.	POWER POLES LT.	TEL. POLES RT.	TEL. POLES LT.
105 + 08	5			
110 + 35				37
110 + 42	38			
112 + 26				32
115 + 34				27
118 + 56				27
121 + 83				25
122 + 78	37.5			
123 + 91		15		
125 + 00				25
128 + 14	4			
128 + 18				24
131 + 32				24
133 + 03	1			
134 + 42				24
137 + 60				27
140 + 69				24
143 + 80				24
146 + 96				20
150 + 14				18
153 + 27				12
155 + 19	12			
156 + 65				15
159 + 83				22
159 + 88		54		
163 + 16				24
166 + 25				23
169 + 56				3
172 + 63				3
176 + 36			3	
177 + 60			1	
177 + 76			4	
181 + 23			18	
183 + 88			15	
187 + 24				4

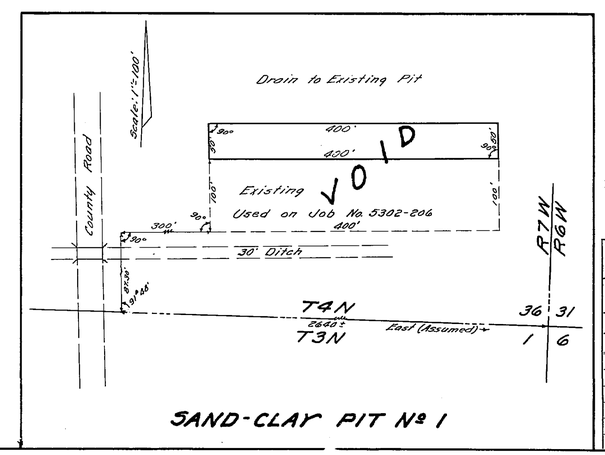

SAND-CLAY PIT No 1

REQUIRED R/W WIDTH
37.5' RT. & LT. OF ℄ FROM BEG. TO END OF JOB SURVEY.

STATE OF FLORIDA
STATE ROAD DEPARTMENT

RIGHT OF WAY MAP

SECTION No. 5300-111
ROAD No. 271 JACKSON COUNTY

SCALE 1"=	NAMES	DATES	APPROVED BY
DRAWN	T.A.P.	8-8-51	DIVISION ENGINEER
TRACED	B.B.	8-8-51	
INDEXED			
REVISED		3-19-52 / 3-21-52	STATE HIGHWAY ENGINEER
REVISED		5-23-52 / 6-18-52	

Brown. 6-20-52