LEGEND

- & - AND
- (C) - CALCULATED DATA
- ℄ - CENTERLINE
- C.M. - CONCRETE MONUMENT
- COR. - CORNER
- ° - DEGREES
- Δ - DELTA (CENTRAL ANGLE)
- D.R.M.P. - DYER, RIDDLE, MILLS & PRECOURT, INC.
- E. - EAST
- EXIST. - EXISTING
- F.A.P. - FEDERAL AID PROJECT
- ' - FEET/MINUTE
- (F) - FIELD DATA
- FND. - FOUND
- G.P.S. - GLOBAL POSITIONING SYSTEM
- I.D. - IDENTIFICATION
- " - INCHES/SECONDS
- INC. - INCORPORATED
- I.P. - IRON PIPE
- I.R. - IRON ROD
- L - LENGTH OF CURVE
- L.B. - LICENSED SURVEYING BUSINESS
- L.S. - LICENSED SURVEYOR
- m - METER
- N. - NORTH
- N.E. - NORTHEAST
- N/A - NOT APPLICABLE
- N.T.S. - NOT TO SCALE
- NO. - NUMBER
- PK; P.K. - PARKER-KALON
- P.C. - POINT OF CURVATURE
- P.I. - POINT OF INTERSECTION
- P.T. - POINT OF TANGENCY
- P.O.L. - POINT ON LINE
- P.O.T. - POINT ON TANGENT
- PRELIM. - PRELIMINARY
- P.L.S. - PROFESSIONAL LAND SURVEYOR
- P.S.M. - PROFESSIONAL SURVEYOR & MAPPER
- R - RADIUS/RANGE
- R/W - RIGHT OF WAY
- SEC. - SECTION
- S. - SOUTH
- S.W. - SOUTHWEST
- S.R. - STATE ROAD
- STA. - STATION
- T - TANGENT LENGTH OF CURVE/TOWNSHIP
- T.C.; T-C - TANGENT TO CURVE
- U.S. - UNITED STATES
- W. - WEST
- W/ - WITH
- W.P.I. - WORK PROGRAM ITEM

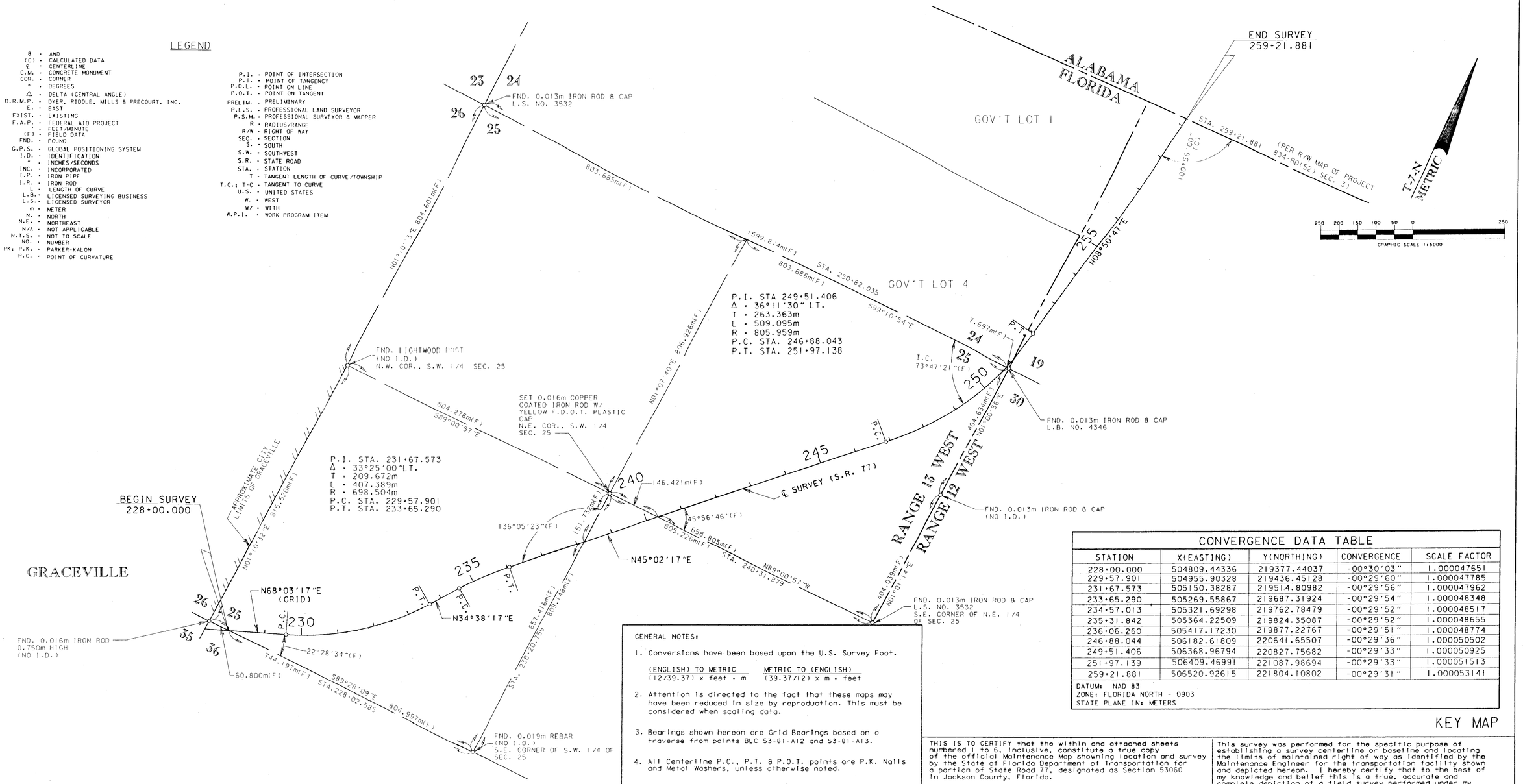

CONVERGENCE DATA TABLE

STATION	X(EASTING)	Y(NORTHING)	CONVERGENCE	SCALE FACTOR
228+00.000	504809.44336	219377.44037	-00°30'03"	1.000047651
229+57.901	504955.90328	219436.45128	-00°29'60"	1.000047785
231+67.573	505150.38287	219514.80982	-00°29'56"	1.000047962
233+65.290	505269.55867	219687.31924	-00°29'54"	1.000048348
234+57.013	505321.69298	219762.78479	-00°29'52"	1.000048517
235+31.842	505364.22509	219824.35087	-00°29'52"	1.000048655
236+06.260	505417.17230	219877.22767	-00°29'51"	1.000048774
246+88.044	506182.61809	220641.65507	-00°29'36"	1.000050502
249+51.406	506368.96794	220827.75682	-00°29'33"	1.000050925
251+97.139	506409.46991	221087.98694	-00°29'33"	1.000051513
259+21.881	506520.92615	221804.10802	-00°29'31"	1.000053141

DATUM: NAD 83
ZONE: FLORIDA NORTH - 0903
STATE PLANE IN: METERS

KEY MAP

GENERAL NOTES:

1. Conversions have been based upon the U.S. Survey Foot.

   (ENGLISH) TO METRIC: (12/39.37) x feet = m
   METRIC TO (ENGLISH): (39.37/12) x m = feet

2. Attention is directed to the fact that these maps may have been reduced in size by reproduction. This must be considered when scaling data.

3. Bearings shown hereon are Grid Bearings based on a traverse from points BLC 53-81-A12 and 53-81-A13.

4. All Centerline P.C., P.T. & P.O.T. points are P.K. Nails and Metal Washers, unless otherwise noted.

5. All Reference Points are set 0.009m x 0.254m Spike Nails 0.100m deep, unless otherwise noted.

6. All angles are 90°00'00" unless otherwise noted.

Filed for record in the office of the Clerk of the Circuit Court for the County of Jackson, State of Florida, in Road Plat Book 1, page 207, on the 10 day of June, A.D. 1999.

Dale Rabon Guthrie
Clerk of the Circuit Court
Jackson County, Florida

THIS IS TO CERTIFY that the within and attached sheets numbered 1 to 6, inclusive, constitute a true copy of the official Maintenance Map showing location and survey by the State of Florida Department of Transportation for a portion of State Road 77, designated as Section 53060 in Jackson County, Florida.

THE PROPERTY labeled MAINTAINED R/W on said sheets has been vested in the State of Florida Department of Transportation pursuant to the provision of Section 95.361, Florida Statutes.

IN WITNESS WHEREOF, we have hereunto set our hands and affixed the seal of the State of Florida Department of Transportation at Chipley, Florida, this 8th day of June, A.D. 1999.

District Secretary
Department of Transportation
State of Florida

(Attestor)

This survey was performed for the specific purpose of establishing a survey centerline or baseline and locating the limits of maintained right of way as identified by the Maintenance Engineer for the transportation facility shown and depicted hereon. I hereby certify that to the best of my knowledge and belief this is a true, accurate and complete depiction of a field survey performed under my direction and completed on January 7, 1998. I further certify that said drawing is in compliance with the Minimum Technical Standards as set forth by the Florida Board of Professional Surveyors and Mappers, pursuant to Section 472.027, Florida Statutes.

James B. Kent
James B. Kent
Florida Professional Surveyor and Mapper No. 3910
1074 Highway 90 - Post Office Box 607
Chipley, Florida 32428
Date: JUNE 9, 1999
NOT VALID WITHOUT THE SIGNATURE AND THE ORIGINAL RAISED SEAL OF A FLORIDA LICENSED SURVEYOR & MAPPER

MAINTENANCE MAP

FLORIDA DEPARTMENT OF TRANSPORTATION
RIGHT OF WAY MAPPING

APPROVED BY: R. G. Hood DATE: 6-09-99
DISTRICT SURVEYOR ADMINISTRATOR

REVISION	BY	DATE	REVISION	BY	DATE

	BY	DATE
PRELIM	M. RAY	09/07/98
FINAL	J. FLICK	12/12/98
CHECKED	A. SCHAEFER	02/04/99

F.A.P. NO. N/A — SECTION 53060
STATE ROAD NO. 77 — JACKSON COUNTY
F.P. No. 2193811

MAPS PREPARED BY: D.R.M.P. INC. 1505 E. COLONIAL DRIVE ORLANDO, FL 32803
FIELD BOOK NO. 'S 10016206
W.P.I. NO. 3114716
SCALE: 1 : 5000
SHEET 1 OF 6

S.R. 77 FROM NORTH CITY LIMITS OF GRACEVILLE TO ALABAMA STATE LINE

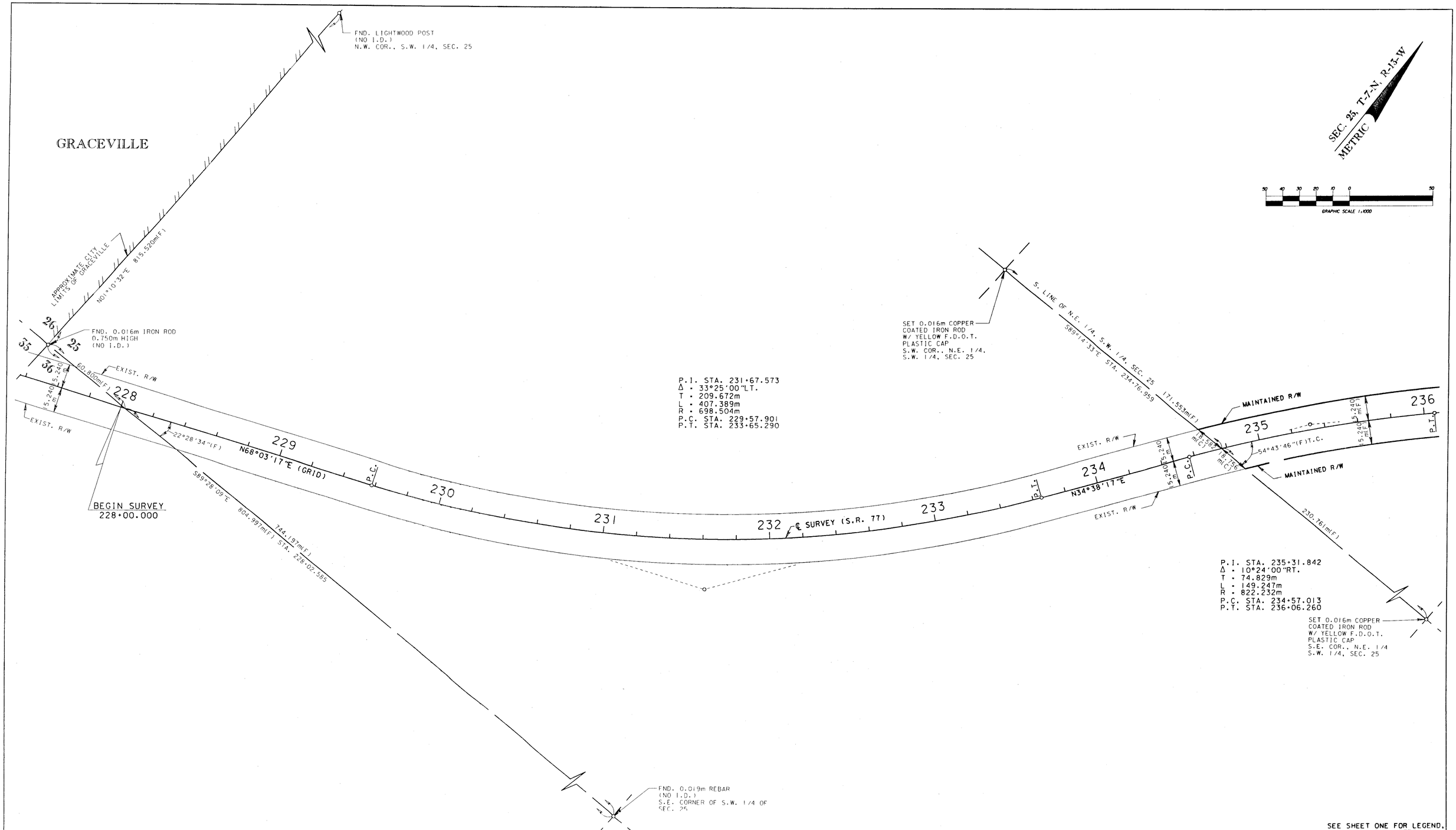

SEE SHEET ONE FOR LEGEND, GENERAL NOTES AND CERTIFICATION.

MAINTENANCE MAP	FLORIDA DEPARTMENT OF TRANSPORTATION RIGHT OF WAY MAPPING	APPROVED BY: R G Hood DATE: 6-09-99 DISTRICT SURVEYOR ADMINISTRATOR	REVISION	BY	DATE	REVISION	BY	DATE		BY	DATE	F.A.P. NO. N/A	SECTION 53060	MAPS PREPARED BY: D.R.M.P. INC. 1505 E. COLONIAL DRIVE ORLANDO, FL 32803	FIELD BOOK NO. 'S 10016206
									PRELIM	M. RAY	09/07/98				
									FINAL	J. FLICK	12/12/98	STATE ROAD NO. 77	JACKSON COUNTY	W.P.I. NO. 3114716	SCALE: 1 : 1000
									CHECKED	A. SCHAEFER	02/04/99			F.P. No. 2193811	SHEET 2 OF 6

S.R. 77 FROM NORTH CITY LIMITS OF GRACEVILLE TO ALABAMA STATE LINE

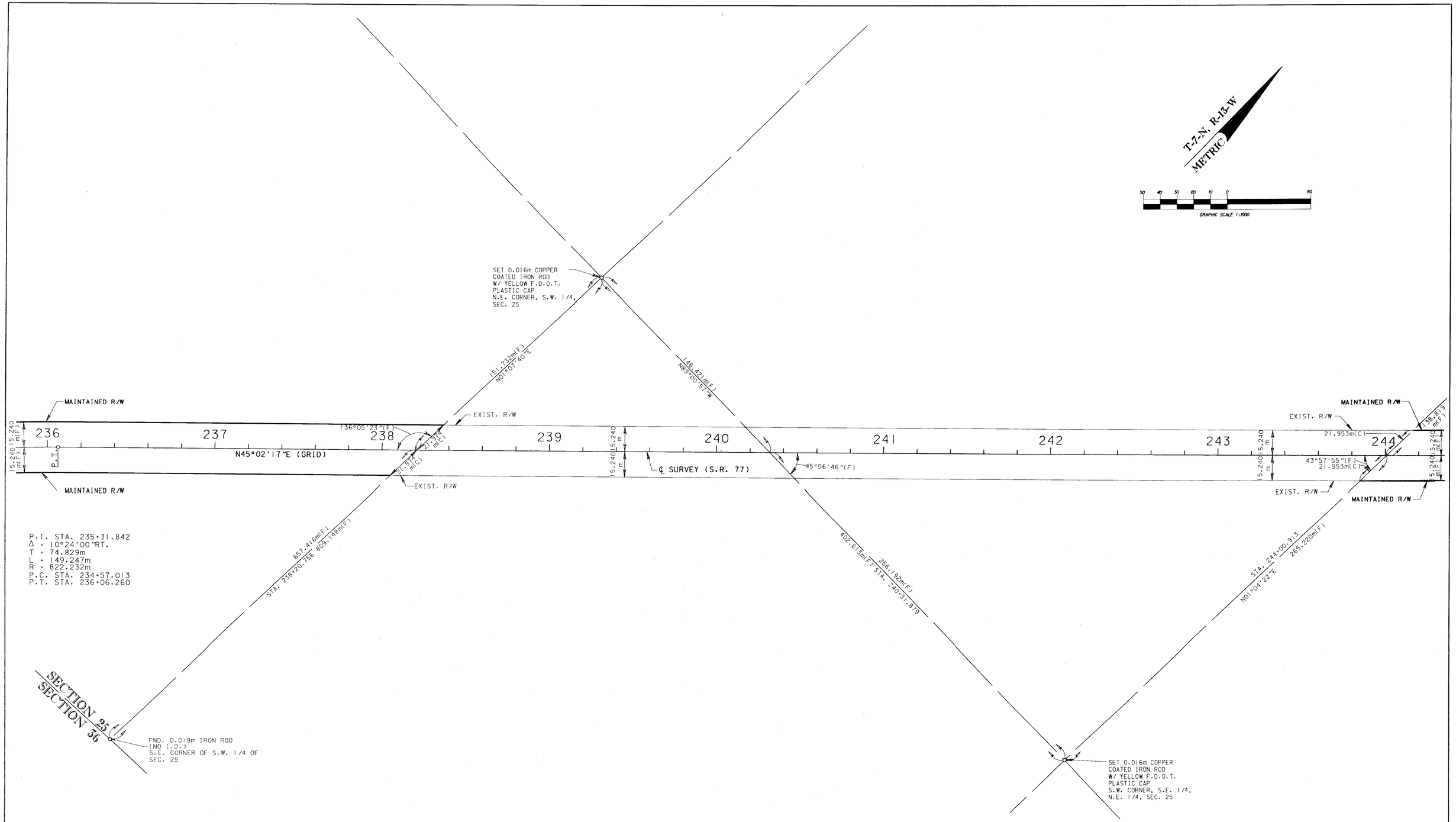

SEE SHEET ONE FOR LEGEND, GENERAL NOTES AND CERTIFICATION.

MAINTENANCE MAP	FLORIDA DEPARTMENT OF TRANSPORTATION RIGHT OF WAY MAPPING	APPROVED BY: R. D. Hood DATE: 06-09-99 DISTRICT SURVEYOR ADMINISTRATOR	REVISION	BY	DATE	REV. QUARTER CORNER REVISION	TFB BY	06-16-99 DATE		BY	DATE	F.A.P. NO. N/A	SECTION 53060	MAPS PREPARED BY: D.R.M.P. INC. 1505 E.COLONIAL DRIVE ORLANDO, FL 32803
									PRELIM	M. RAY	09/07/98			FIELD BOOK NO.'S 10016206
									FINAL	J. FLICK	12/12/98	STATE ROAD NO. 77	JACKSON COUNTY	W.P.I. NO. 3114716
									CHECKED	A. SCHAEFER	02/04/99			SCALE: 1 : 1000
														F.P. No. 2193811
														SHEET 3 OF 6

S.R. 77 FROM NORTH CITY LIMITS OF GRACEVILLE TO ALABAMA STATE LINE

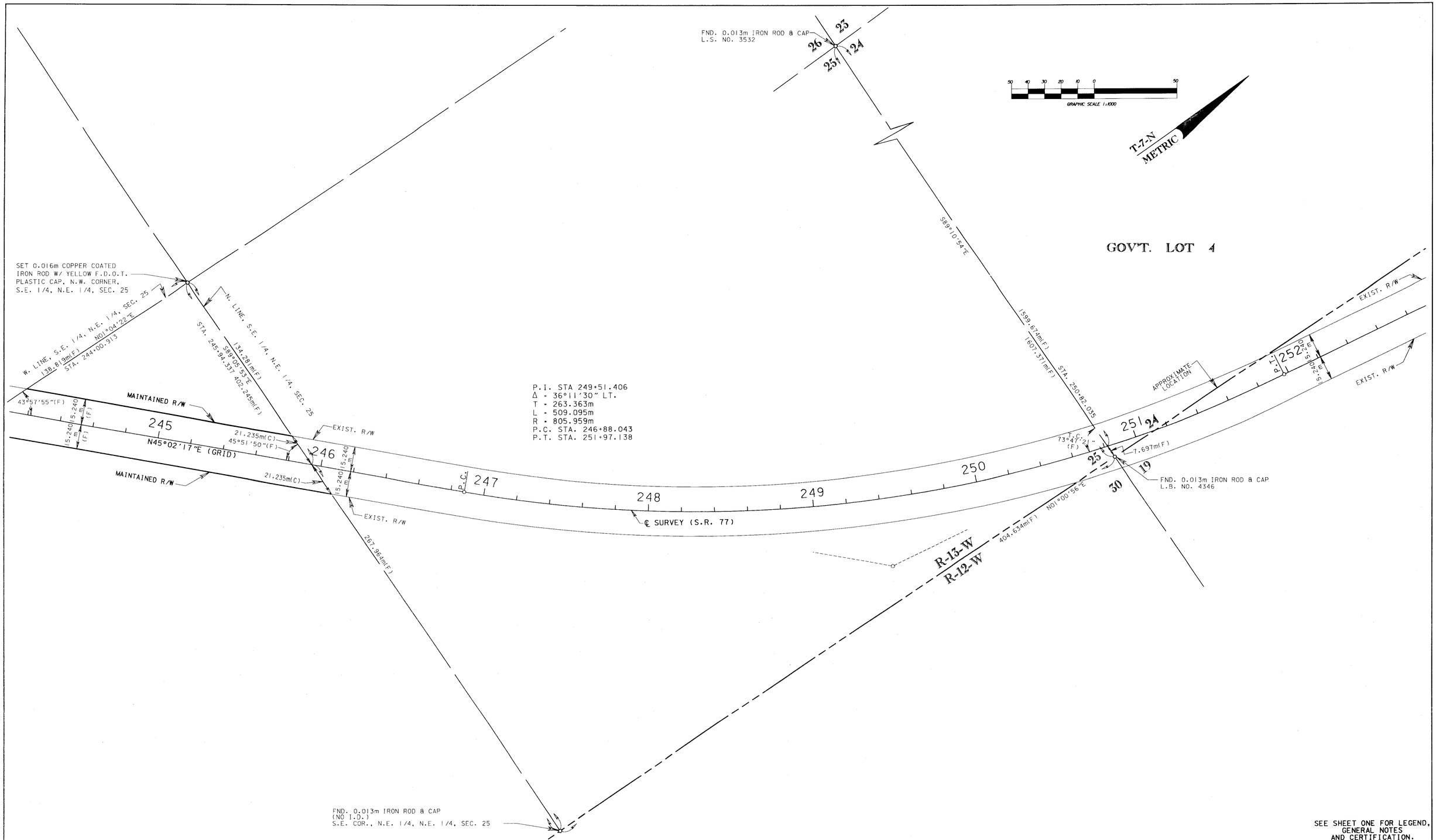

SEE SHEET ONE FOR LEGEND, GENERAL NOTES AND CERTIFICATION.

MAINTENANCE MAP	FLORIDA DEPARTMENT OF TRANSPORTATION RIGHT OF WAY MAPPING	APPROVED BY: R G Hood DATE: 06-09-99 DISTRICT SURVEYOR ADMINISTRATOR	REVISION	BY	DATE	REV. QUARTER CORNER REVISION	TFB BY	06-16-99 DATE		BY	DATE	F.A.P. NO. N/A	SECTION 53060	MAPS PREPARED BY: D.R.M.P. INC. 1505 E.COLONIAL DRIVE ORLANDO, FL 32803
									PRELIM	M. RAY	09/07/98			FIELD BOOK NO. 'S 10016206
									FINAL	J. FLICK	12/12/98	STATE ROAD NO. 77	JACKSON COUNTY	W.P.I. NO. 3114716
									CHECKED	A. SCHAEFER	02/04/99			SCALE: 1 : 1000
														F.P. No. 2193811
														SHEET 4 OF 6

S.R. 77 FROM NORTH CITY LIMITS OF GRACEVILLE TO ALABAMA STATE LINE

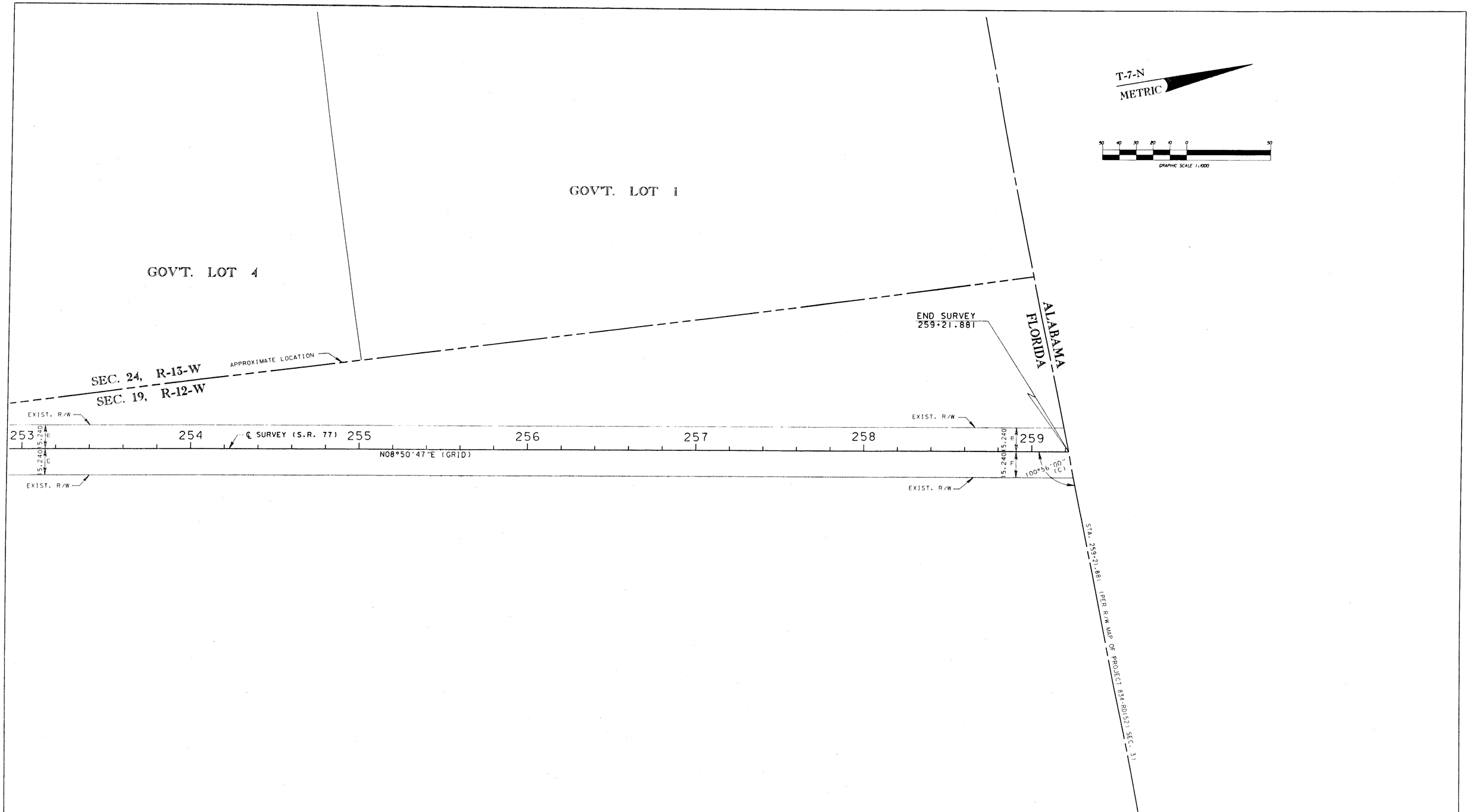

SEE SHEET ONE FOR LEGEND, GENERAL NOTES AND CERTIFICATION.

MAINTENANCE MAP	FLORIDA DEPARTMENT OF TRANSPORTATION RIGHT OF WAY MAPPING	APPROVED BY: R. L. Hood DISTRICT SURVEYOR ADMINISTRATOR	DATE: 6-03-99	REVISION	BY	DATE	REVISION	BY	DATE		BY	DATE	F.A.P. NO. N/A	SECTION 53060	MAPS PREPARED BY: D.R.M.P. INC. 1505 E. COLONIAL DRIVE ORLANDO, FL 32803	FIELD BOOK NO. S 10016206
										PRELIM	N. RAT	09/07/98			W.P.I. NO. 3114716	SCALE: 1 : 1000
										FINAL	J. FLICK	12/12/98	STATE ROAD NO. 77	JACKSON COUNTY	F.P. No. 2193811	SHEET 5 OF 6
										CHECKED	A. SCHAEFER	02/04/99				

S.R. 77 FROM NORTH CITY LIMITS OF GRACEVILLE TO ALABAMA STATE LINE

REFERENCE POINTS
NOT TO SCALE

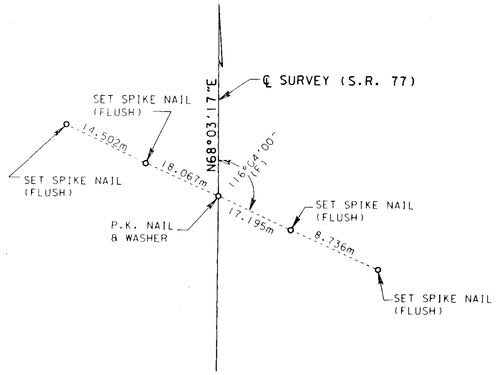

STA. 227+36.497

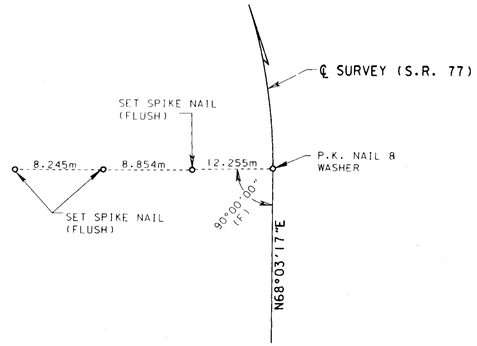

P.C. STA. 229+57.901

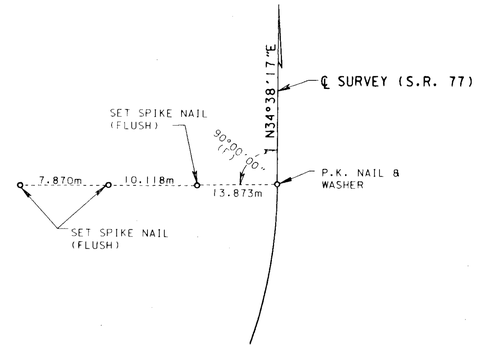

P.T. STA. 233+65.290

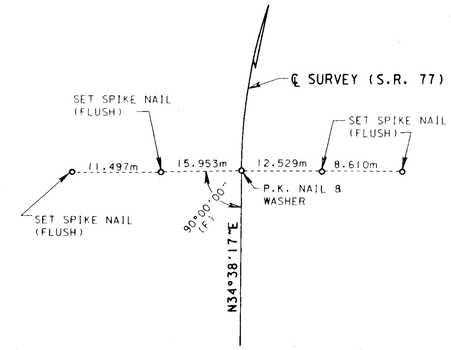

P.C. STA. 234+57.013

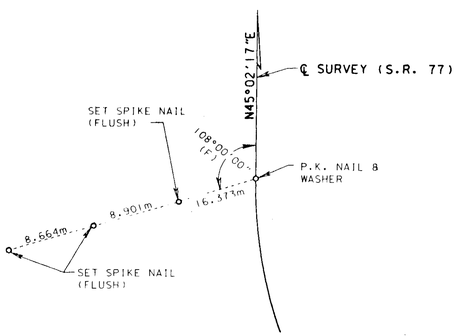

P.T. STA. 236+06.259

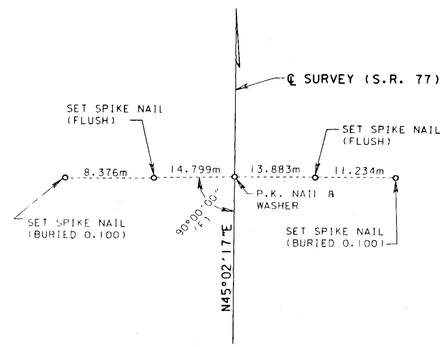

STA. 240+00.000

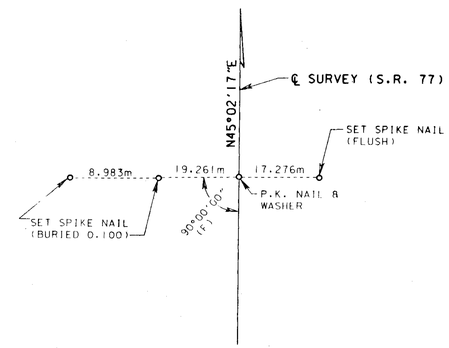

STA. 242+00.000

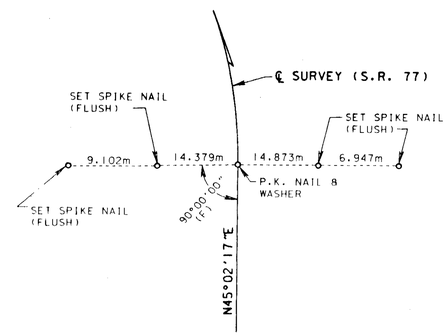

P.C. STA. 246+88.043

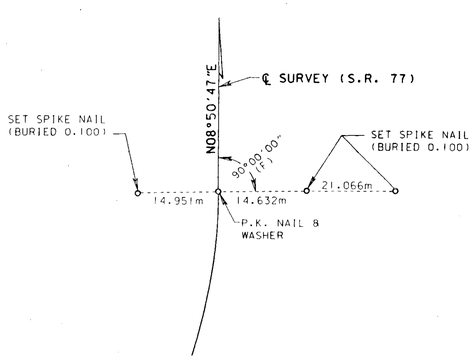

P.T. STA. 251+97.138

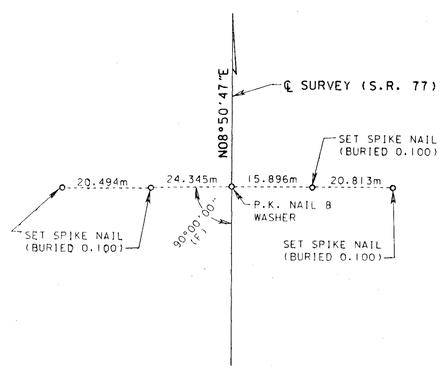

STA. 259+21.881
END SURVEY

SEE SHEET ONE FOR LEGEND, GENERAL NOTES AND CERTIFICATION.

MAINTENANCE MAP	FLORIDA DEPARTMENT OF TRANSPORTATION RIGHT OF WAY MAPPING	APPROVED BY: R. L. Hood DISTRICT SURVEYOR ADMINISTRATOR	DATE: 6-09-99	REVISION	BY	DATE	REVISION	BY	DATE	PRELIM	BY: M. RAY	DATE: 09/07/98	F.A.P. NO. N/A	SECTION 53060	MAPS PREPARED BY: D.R.N.P. INC. 1105 E. COLONIAL DRIVE ORLANDO, FL 32803	FILE: HOOP NO. S 10016206	
										FINAL	J. FLICK	12/12/98	STATE ROAD NO. 77	JACKSON COUNTY	W.P.I. NO. 3114716	SCALE: N/A	
										CHECKED	A. SCHAEFER	02/04/99	F.P. No. 2193811			SHEET 6 OF 6	

S.R. 77 FROM NORTH CITY LIMITS OF GRACEVILLE TO ALABAMA STATE LINE