LEGEND

AC.	ACRE	P.C.	POINT OF CURVATURE
B.O.S.	BEGINNING OF SURVEY	P.C.C.	POINT OF COMPOUND CURVATURE
℄	BASELINE	PG.	PAGE
℄	CENTERLINE	P.I.	POINT OF INTERSECTION
(C)	COMPUTED	P.K.	PARKER KALON
C.B.	CHORD BEARING	P.L.S.	PROFESSIONAL LAND SURVEYOR
C.R.	COUNTY ROAD	P.O.C.	POINT ON CURVE
CONC.	CONCRETE	P.O.T.	POINT ON TANGENT
COMM.	COMMERCIAL	PRELIM.	PRELIMINARY
d	PENNYWEIGHT	P.R.M.	PERMANENT REFERENCE MONUMENT
(D)	DEED MEASUREMENT	P.S.M.	PROFESSIONAL SURVEYOR & MAPPER
△	DELTA ANGLE	P.T.	POINT OF TANGENCY
D	DEGREE OF CURVE	R	RADIUS OR RANGE
E	EAST	REQ.	REQUIRED
EXIST.	EXISTING	RES.	RESIDENTIAL
(F)	FIELD MEASUREMENT	RD.	ROAD
F.A.P.	FEDERAL AID PROJECT	RLS	REGISTERED LAND SURVEYOR
F.D.O.T	FLORIDA DEPARTMENT OF TRANSPORTATION	R- -E	RANGE EAST
FL.	FLORIDA	R- -W	RANGE WEST
FND.	FOUND	RT.	RIGHT
F.P., FP	FINANCIAL PROJECT	R/W	RIGHT OF WAY
ha., HA.	HECTARES	S	SOUTH
HWY.	HIGHWAY	S.R.	STATE ROAD
I.D.	IDENTIFICATION	S.R.D.	STATE ROAD DEPARTMENT
I.P.	IRON PIPE	SEC.	SECTION
IR & C	IRON ROD & CAP	S.F.	SQUARE FEET
km.	KILOMETER	STA.	STATION
L	LENGTH OF CURVE	ST.	STREET
LB	LICENSED BUSINESS	STY.	STORY
L.O.C.	LIMITS OF CONSTRUCTION	T.	TANGENT OR TOWNSHIP
L.S.	LICENSED SURVEYOR	T- -N	TOWNSHIP NORTH
LT.	LEFT	T- -S	TOWNSHIP SOUTH
m	METER	T.C.	TANGENT TO CURVE
mm	MILLIMETER	U.S.	UNITED STATES
MAINT.	MAINTAINED	U.S.D.A.	UNITED STATES DEPARTMENT OF AGRICULTURE
MON.	MONUMENT	W	WEST
N	NORTH	W.P.I.	WORK PROGRAM ITEM
NA, N/A	NOT APPLICABLE	°	DEGREES
No. ; #	NUMBER	"	SECONDS, INCHES
N.T.S.	NOT TO SCALE	'	MINUTES, FEET
(P)	PLAT	&	AND
P.B.	PLAT BOOK		

INDEX

SHEET NO.	DESCRIPTION
1	COVER SHEET
2-6	DETAIL SHEETS
7	REFERENCE POINTS

GENERAL NOTES

1) ALL BEARINGS ARE GRID BASED ON STATE PLANE COORDINATES, NORTH FLORIDA ZONE, LAMBERT PROJECTION, NORTH AMERICAN DATUM 1983/1990 AS DERIVED FROM STATIONS MARIPORT, BASCOM & 35-10.

2) ATTENTION IS DIRECTED TO THE FACT THAT THESE MAPS MAY HAVE BEEN REDUCED IN SIZE BY REPRODUCTION. THIS MUST BE CONSIDERED WHEN SCALING DATA.

3) ALL CALCULATIONS WERE PERFORMED UTILIZING METRIC UNITS. ALL DIMENSIONS SHOWN IN FEET WERE CONVERTED FROM THE METRIC VALUES SHOWN UNLESS NOTED OTHERWISE (PLAT, DEED, ETC.).

4) UNLESS OTHERWISE SHOWN, ALL DATA NOTED AS (F) HAS BEEN CALCULATED FROM CLOSED FIELD TRAVERSE OR DIRECT FIELD MEASUREMENT.

5) FIELD SURVEY WAS COMPLETED ON MAY 31, 2000.

6) CONVERSIONS HAVE BEEN BASED UPON THE U.S. SURVEY FOOT:

(ENGLISH) to METRIC
(12/39.37) x feet = m

METRIC to (ENGLISH)
(39.37/12) x m = feet

STATE OF FLORIDA
DEPARTMENT OF TRANSPORTATION

MAPS OF THE STATE HIGHWAY MAINTENANCE MAP

FINANCIAL PROJECT No. 2193781
JACKSON COUNTY
S.R. 71 (GREENWOOD HIGHWAY) FROM S.R. 10 (U.S. 90) TO NORTH END OF CURB & GUTTER IN MALONE

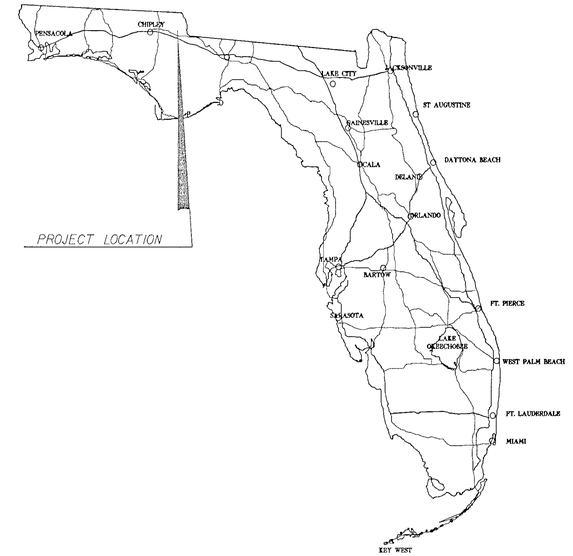

COORDINATE DATA				
MAIN STATION	X-COORDINATE	Y-COORDINATE	CONVERGENCE	SCALE FACTOR
P.C. STA. 3+04.798	532427.7281	196379.3309	-0.3447042	1.00000355
P.I. STA. 3+37.612	532455.6982	196362.1712	-0.3545568	1.00000352
P.I. STA. 4+01.690	532519.8582	196352.1671	-0.35421978	1.00000350
P.I. STA. 4+59.942	532578.1400	196349.9323	-0.35391378	1.00000350
P.I. STA. 5+90.450	532705.2099	196381.1535	-0.3532477	1.00000355
P.T. STA. 6+77.190	532765.8480	196451.1940	-0.35291375	1.00000367
P.I. STA. 30+53.621	534322.0747	198247.1833	-0.3448196	1.00000669
P.I. STA. 48+22.522	534963.1944	199902.3260	-0.34150549	1.00000955
P.I. STA. 114+54.095	536543.1008	206293.5752	-0.33340494	1.00002119
P.I. STA. 118+74.090	536584.8322	206711.5054	-0.33319846	1.00002199
P.I. STA. 123+08.936	536629.4221	207144.0594	-0.33297739	1.00002282
P.I. STA. 126+44.250	536658.4654	207478.1156	-0.33283498	1.00002346
LEG "A" STATION				
P.C. STA. 204+04.801	532622.1891	196182.7028	-0.35367714	1.00000322
P.I. STA. 204+86.066	532601.8359	196261.3777	-0.35378652	1.00000335

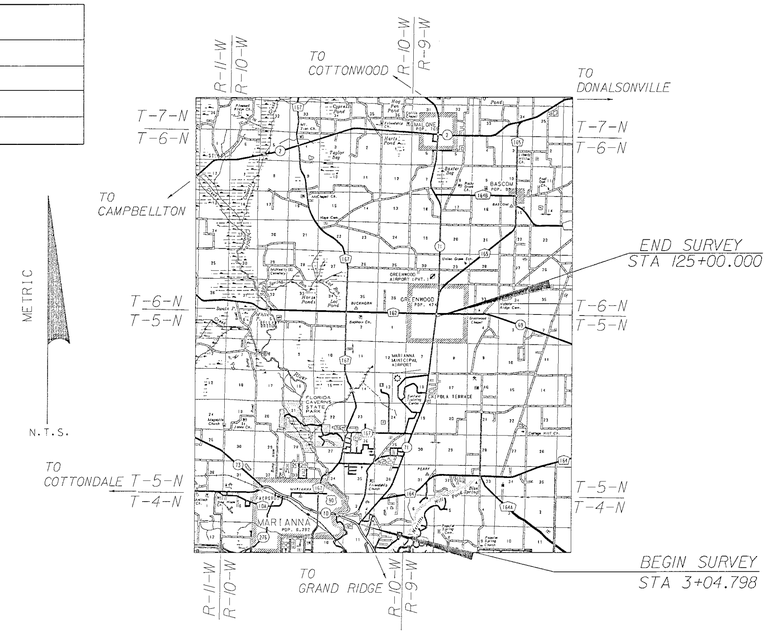

THIS IS TO CERTIFY that the within and attached sheets numbered 1 to 7, inclusive, constitute a true copy of the official Maintenance Map showing location and survey by the State of Florida Department of Transportation for a portion of State Road 71, designated as Section 53090 in Jackson County, Florida.

THE PROPERTY labeled MAINT. R/W on said sheets has been vested in the State of Florida Department of Transportation pursuant to the provision of Section 95.361 Florida Statutes.

IN WITNESS WHEREOF, we have hereunto set our hands and affixed the seal of the State of Florida Department of Transportation, at Chipley, Florida, this 14 day of Oct., A.D. 2001.

R E Prescott
District Secretary
Department of Transportation
State of Florida

Mary Lu Bruce
(Attestor)

SURVEYOR'S CERTIFICATION

This survey was performed for the specific purpose of establishing a survey centerline or baseline and locating the limits of maintained right of way as identified by the Maintenance Engineer for the transportation facility shown and depicted hereon. I hereby certify that to the best of my knowledge and belief this is a true, accurate and complete depiction of a field survey performed under my direction and completed on 5/31/00. I further certify that said drawing is in compliance with the Minimum Technical Standards as set forth by the Florida Board of Professional Surveyors and Mappers, pursuant to Section 472.027, Florida Statutes.

Philip R. Miner
Philip R. Miner
Florida Professional Surveyor and Mapper No. 3453
1332 N. Railroad Ave., Chipley, Fl. 32428
Date: 6-21-00

NOT VALID WITHOUT THE SIGNATURE AND THE ORIGINAL RAISED SEAL OF THE FLORIDA LICENSED SURVEYOR AND MAPPER

CLERK OF COURT CERTIFICATION

Filed for record in the office of the Clerk of the Circuit Court for the County of Jackson, State of Florida, in Road Plat Book 1, Page 216-222 on the 31 day of Oct, A.D. 2001.

Dale Rabon Guthrie
Clerk of the Circuit Court
Jackson County, Florida

COVER SHEET

MAINTENANCE MAP	FLORIDA DEPARTMENT OF TRANSPORTATION RIGHT OF WAY MAPPING	APPROVED BY / DATE R B Hood 10-18-01 DISTRICT SURVEYOR ADMINISTRATOR	REVISION / BY / DATE	REVISION / BY / DATE

	BY	DATE
PRELIM	J.E.M.	5/12/00
FINAL	J.E.M.	5/31/00
CHECKED	P.MINER	5/12/00

SECTION 53090
STATE ROAD NO. 71 — JACKSON COUNTY

MAPS PREPARED BY
ALLEN NOBLES & ASSOCIATES
2770 PABLO AVENUE
TALLAHASSEE, FL. 32308 (850) 385-1175

W.P.I. 3114713

FIELD BOOK NO.'S
E.F.B., 20203493, 20203416, 10040104

SCALE: NO SCALE

F.P. NO. 2193781

SHEET 1 OF 7

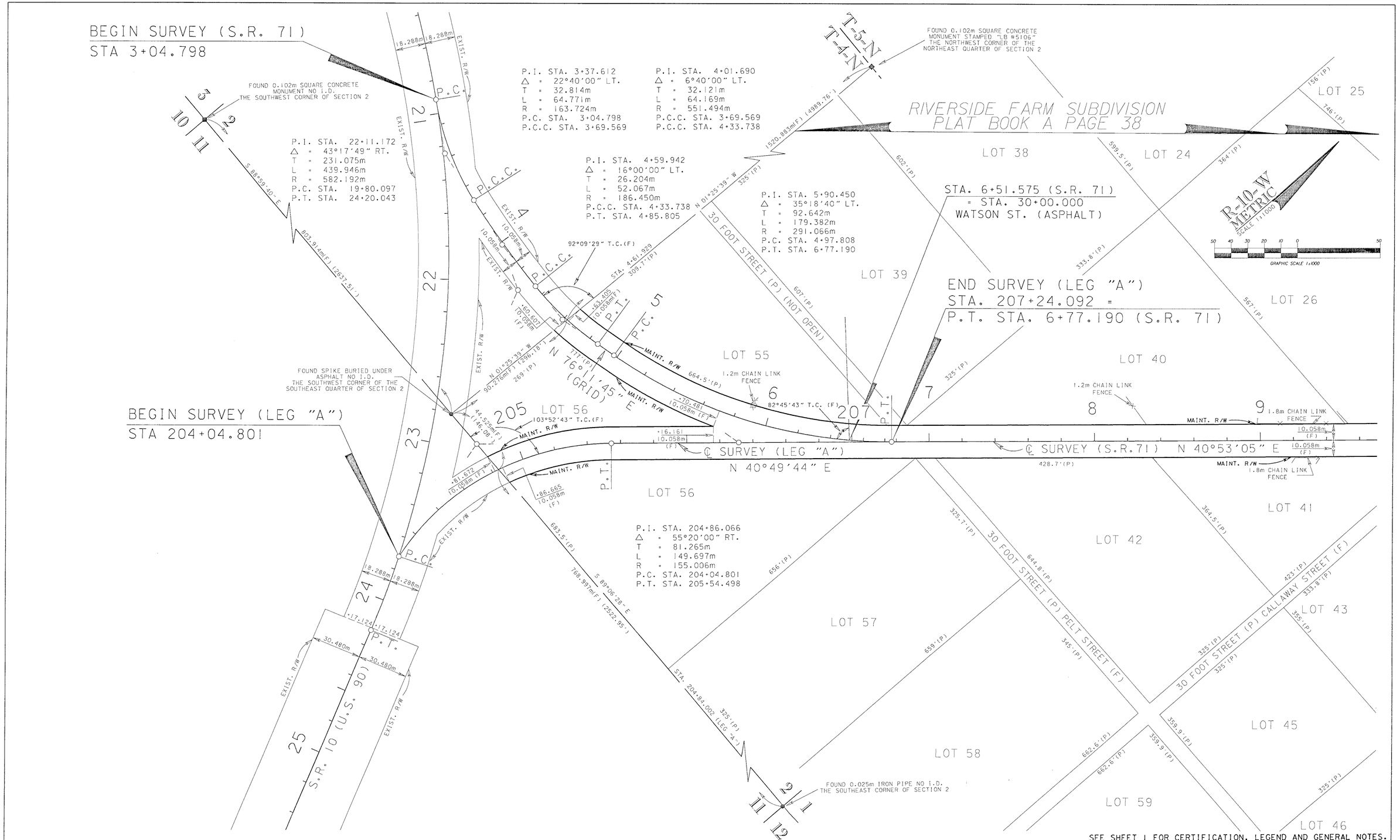

SEE SHEET 1 FOR CERTIFICATION, LEGEND AND GENERAL NOTES.

MAINTENANCE MAP	FLORIDA DEPARTMENT OF TRANSPORTATION RIGHT OF WAY MAPPING	APPROVED BY DATE R. G. Hood 10-12-01 DISTRICT SURVEYOR ADMINISTRATOR	REVISION	BY	DATE	REVISION	BY	DATE	PRELIM J.E.M. 5/12/00 FINAL J.E.M. 5/31/00 CHECKED P.MINER 5/12/00	SECTION 53090 STATE ROAD NO.71 JACKSON COUNTY	MAPS PREPARED BY ALLEN NOBLES & ASSOCIATES 2720 PABLO AVENUE TALLAHASSEE, FL. 32308 (850) 385-1179 W.P.I. 3114713 F.P. NO. 2193781

FIELD BOOK NO.'S E.F.B., 20203493, 20203416, 10040104
SCALE: 1 : 1000
SHEET 2 OF 7

S.R. 71 (GREENWOOD HWY.) FROM S.R. 10 (U.S. 90) TO NORTH END OF CURB & GUTTER IN MALONE

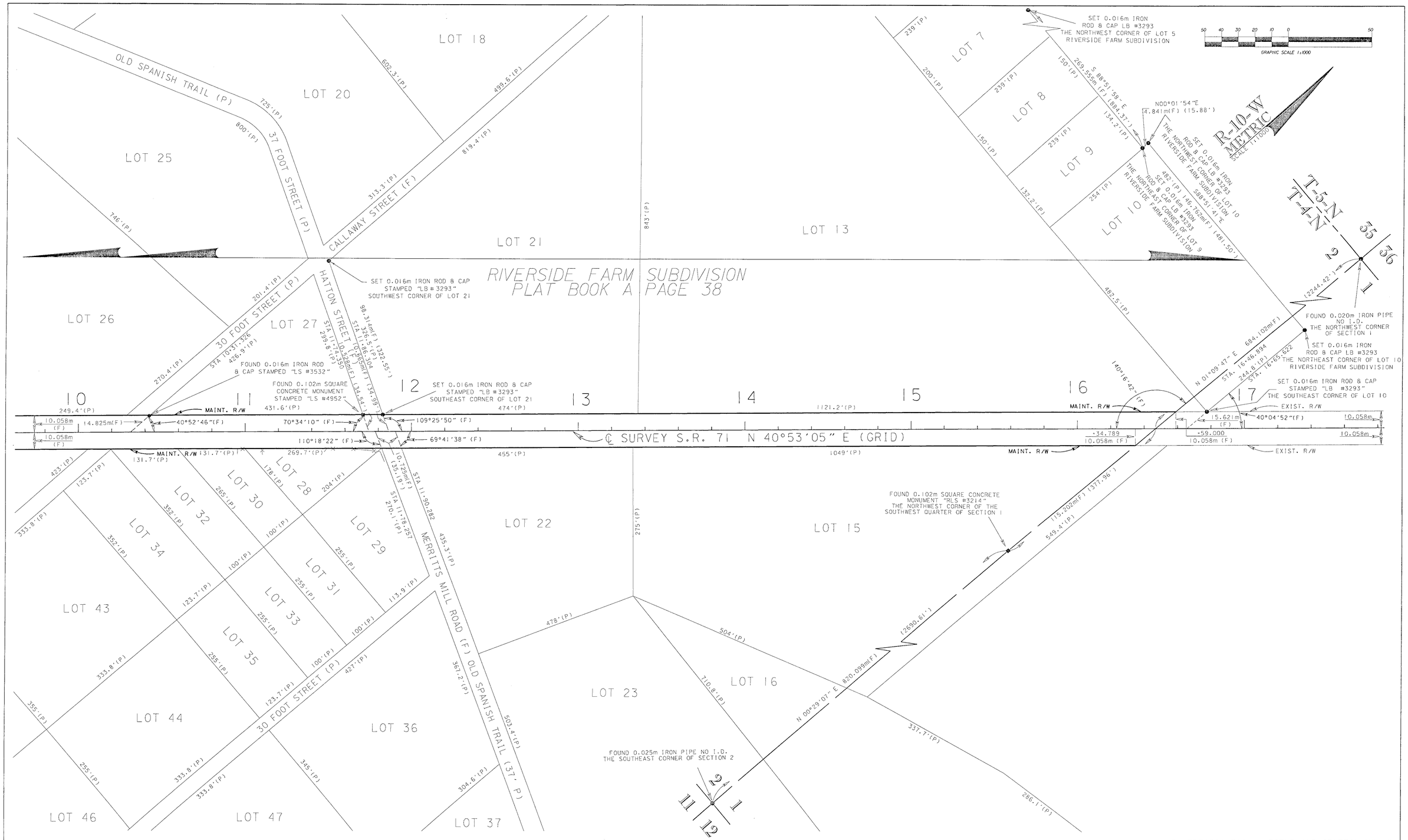

SEE SHEET 1 FOR CERTIFICATION, LEGEND AND GENERAL NOTES.

MAINTENANCE MAP	FLORIDA DEPARTMENT OF TRANSPORTATION RIGHT OF WAY MAPPING	APPROVED BY DATE R. H. Hood 10-18-01 DISTRICT SURVEYOR ADMINSTRATOR	REVISION	BY	DATE	REVISION	BY	DATE		BY	DATE	SECTION 53090	MAPS PREPARED BY ALLEN NOBLES & ASSOCIATES 2720 PABLO AVENUE TALLAHASSEE, FL. 32308 (850) 385-1179	FIELD BOOK NO.'S E.F.B., 20203493, 20203416, 10040104
									PRELIM	J.E.M.	5/12/00		W.P.I. 3114713	SCALE: 1 : 1000
									FINAL	J.E.M.	5/31/00	STATE ROAD NO.71 JACKSON COUNTY	F.P. NO. 2193781	SHEET 3 OF 7
									CHECKED	P.MINER	5/12/00			

S.R. 71 (GREENWOOD HWY.) FROM S.R. 10 (U.S. 90) TO NORTH END OF CURB & GUTTER IN MALONE

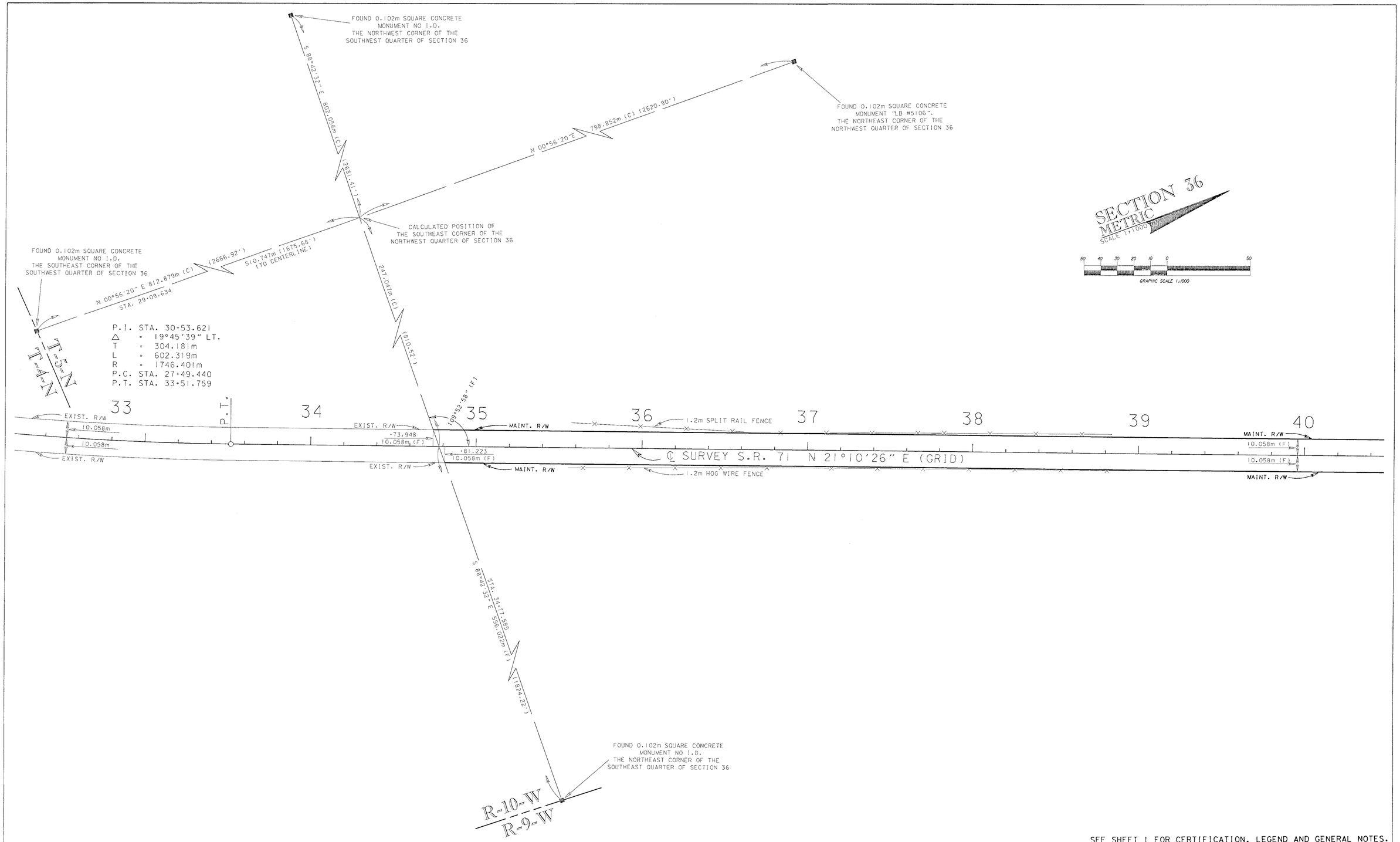

SEE SHEET 1 FOR CERTIFICATION, LEGEND AND GENERAL NOTES.

MAINTENANCE MAP	FLORIDA DEPARTMENT OF TRANSPORTATION RIGHT OF WAY MAPPING	APPROVED BY R. H. Hood DATE 10-18-01 DISTRICT SURVEYOR ADMINISTRATOR	REVISION	BY	DATE	REVISION	BY	DATE		BY	DATE	SECTION 53090	MAPS PREPARED BY ALLEN NOBLES & ASSOCIATES 2720 PABLO AVENUE TALLAHASSEE, FL. 32308 (850) 385-1179	FIELD BOOK NO.'S E.F.B., 20203493, 20203416, 10040104	
									PRELIM	J.E.M.	5/12/00				
									FINAL	J.E.M.	5/31/00		W.P.I. 3114713	SCALE: 1 : 1000	
									CHECKED	P.MINER	5/12/00	STATE ROAD NO.71 JACKSON COUNTY	F.P. NO. 2193781	SHEET 4 OF 7	

S.R. 71 (GREENWOOD HWY.) FROM S.R. 10 (U.S. 90) TO NORTH END OF CURB & GUTTER IN MALONE

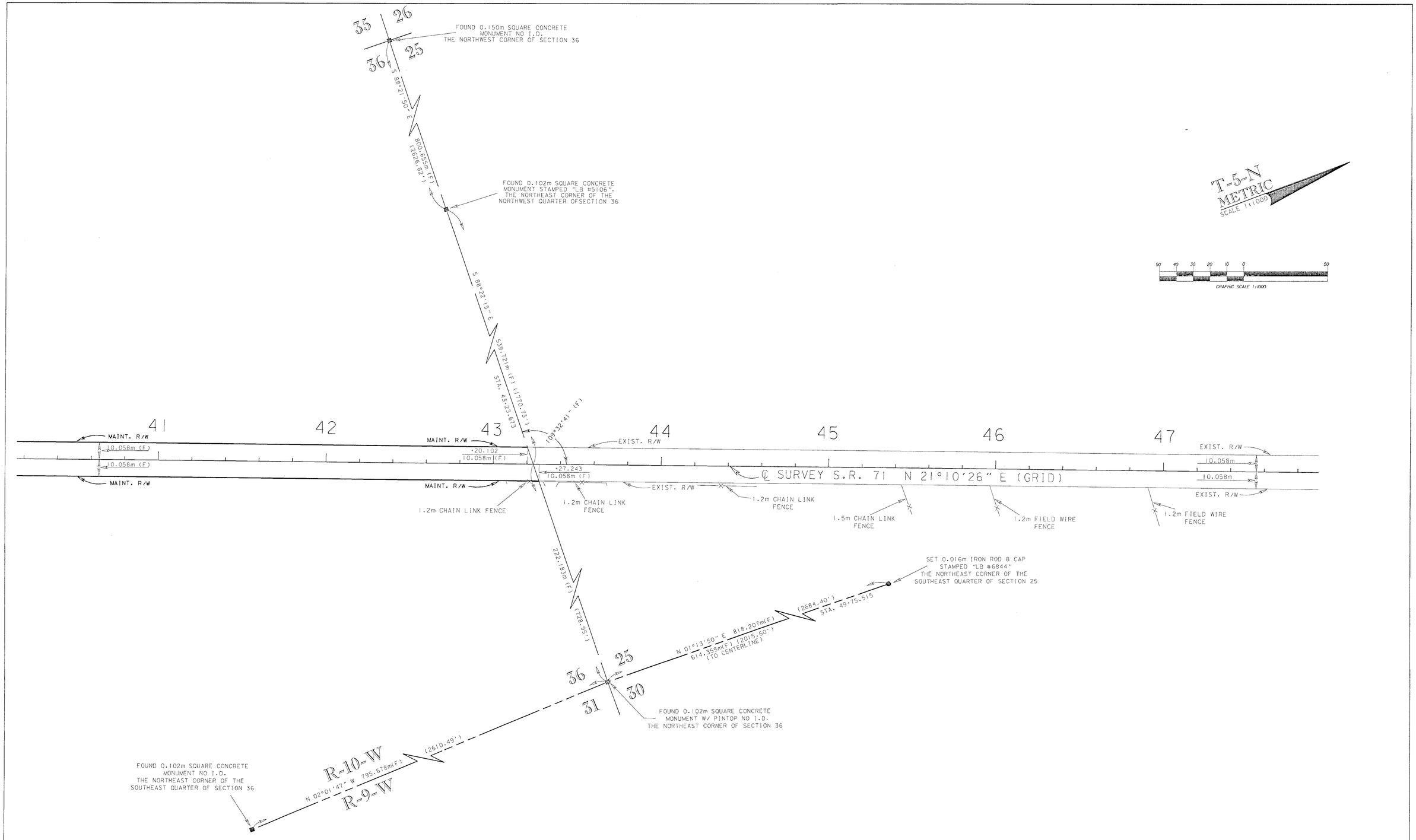

SEE SHEET 1 FOR CERTIFICATION, LEGEND AND GENERAL NOTES.

MAINTENANCE MAP	FLORIDA DEPARTMENT OF TRANSPORTATION RIGHT OF WAY MAPPING	APPROVED BY / DATE R. G. Hood 10-18-01 DISTRICT SURVEYOR ADMINISTRATOR	REVISION	BY	DATE	REVISION	BY	DATE		BY	DATE	SECTION 53090	MAPS PREPARED BY ALLEN NOBLES & ASSOCIATES 2720 PABLO AVENUE TALLAHASSEE, FL. 32308 (850) 385-1179	FIELD BOOK NO.'S E.F.B., 20203493, 20203416, 10040104
									PRELIM	J.E.M.	5/12/00			
									FINAL	J.E.M.	5/31/00			
									CHECKED	P.MINER	5/12/00	STATE ROAD NO.71 JACKSON COUNTY	W.P.I. 3114713	SCALE: 1 : 1000
													F.P. NO. 2193781	SHEET 5 OF 7

S.R. 71 (GREENWOOD HWY.) FROM S.R. 10 (U.S. 90) TO NORTH END OF CURB & GUTTER IN MALONE

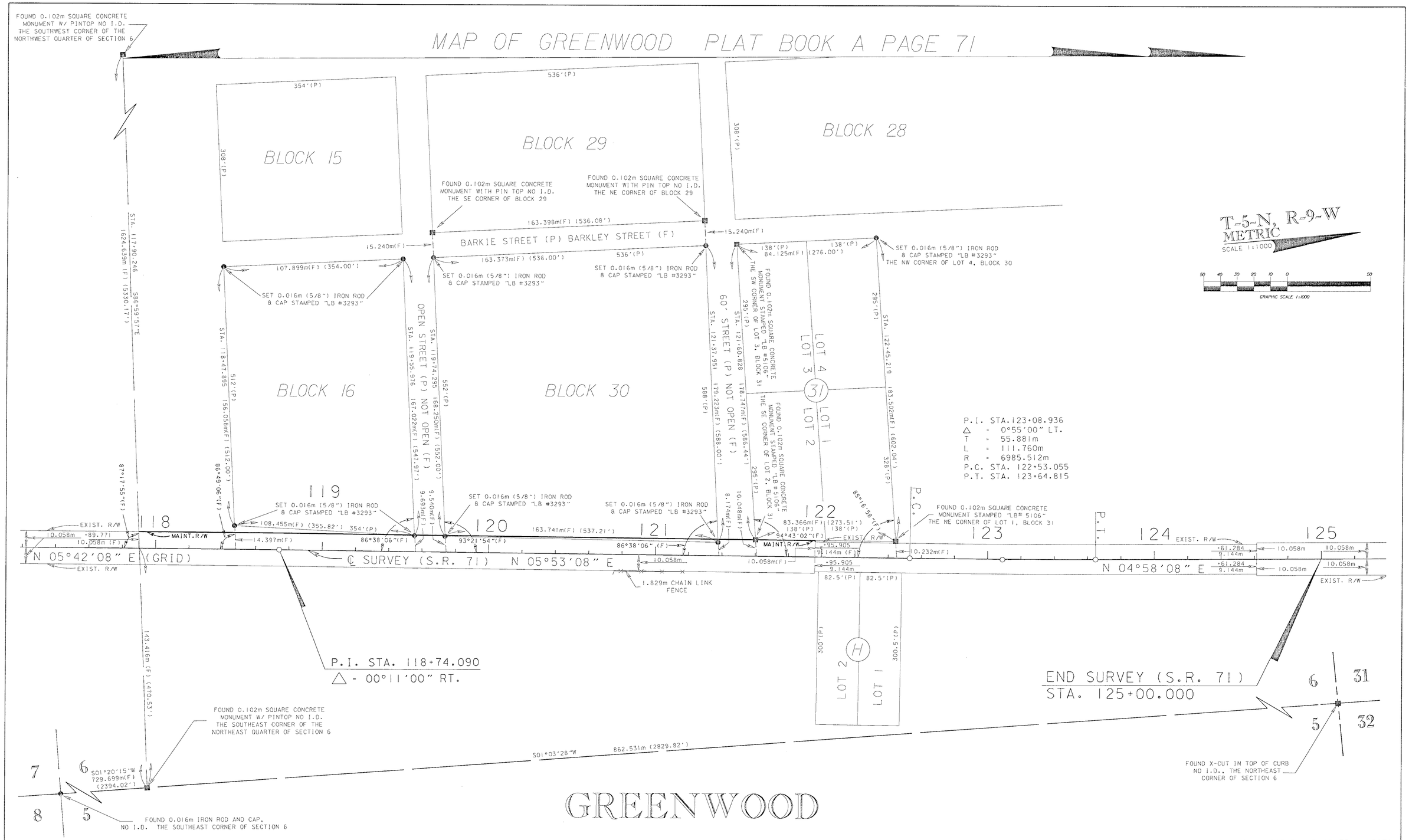

SEE SHEET 1 FOR CERTIFICATION, LEGEND AND GENERAL NOTES.

MAINTENANCE MAP	FLORIDA DEPARTMENT OF TRANSPORTATION RIGHT OF WAY MAPPING	APPROVED BY R. G. Hood DATE 10-18-01 DISTRICT SURVEYOR ADMINISTRATOR	REVISION	BY	DATE	REVISION	BY	DATE	PRELIM	J.E.M.	5/12/00	SECTION 53090	MAPS PREPARED BY ALLEN NOBLES & ASSOCIATES 2720 PABLO AVENUE TALLAHASSEE, FL. 32308 (850) 385-1179	FIELD BOOK NO.'S E.F.B., 20203493, 20203416, 10040104
									FINAL	J.E.M.	5/31/00		W.P.I. 3114713	SCALE: 1 : 1000
									CHECKED	P.MINER	5/12/00	STATE ROAD NO.71 JACKSON COUNTY	F.P. NO. 2193781	SHEET 6 OF 7

S.R. 71 (GREENWOOD HWY.) FROM S.R. 10 (U.S. 90) TO NORTH END OF CURB & GUTTER IN MALONE

REFERENCE POINTS
(NOT TO SCALE)

LEG "A"

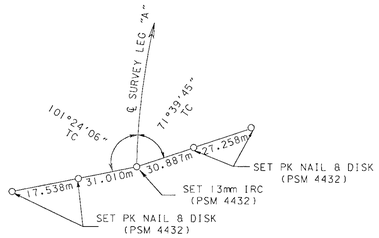

B.O.S. STA. 204+04.801

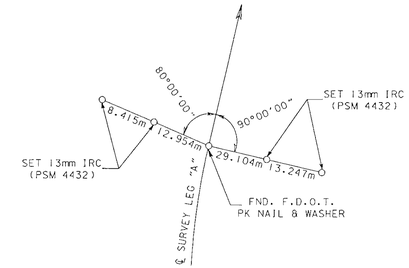

P.T. STA. 205+54.498

STATE ROAD 71

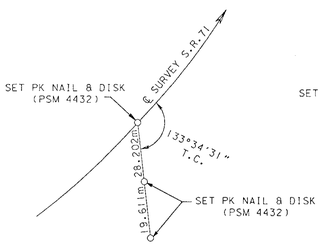

P.O.C. STA. 3+05.208

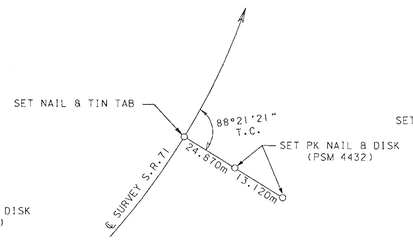

P.C.C. STA. 3+69.569

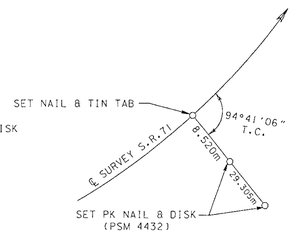

P.C.C. STA. 4+33.738

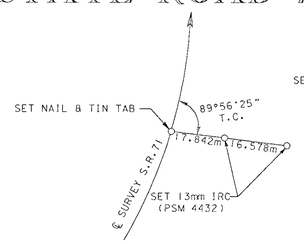

P.T. STA. 4+85.805

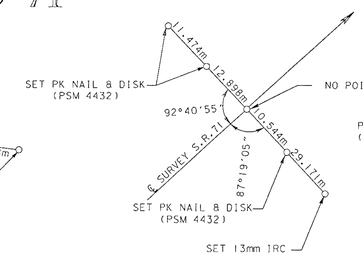

STA. 4+97.808

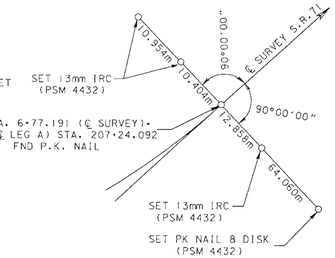

P.T. STA. 6+77.190

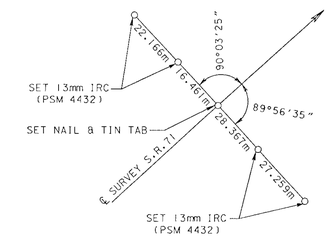

STA. 10+00.000

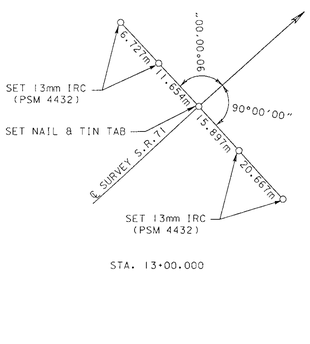

STA. 13+00.000

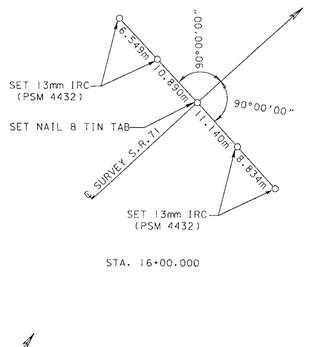

STA. 16+00.000

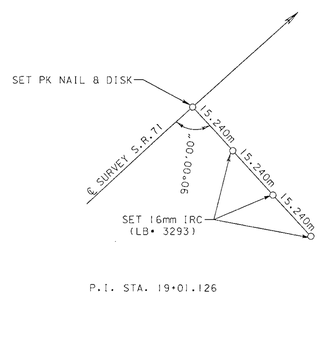

P.I. STA. 19+01.126

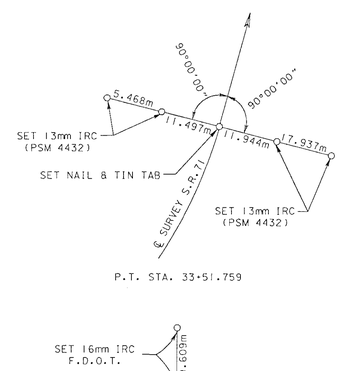

P.T. STA. 33+51.759

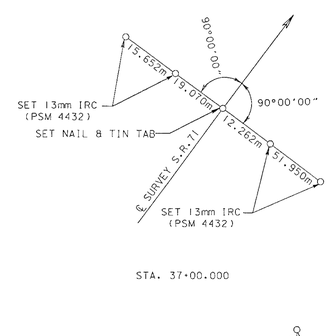

STA. 37+00.000

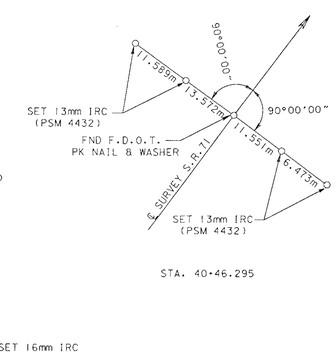

STA. 40+46.295

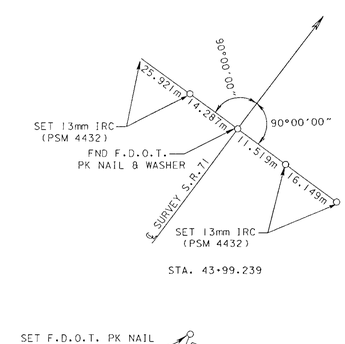

STA. 43+99.239

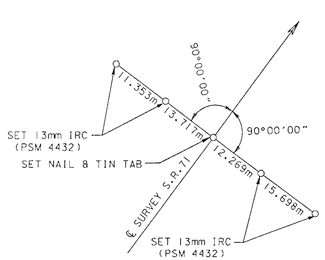

STA. 47+00.000

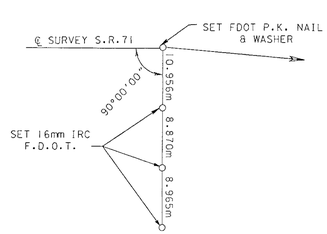

P.I. STA. 118+74.090

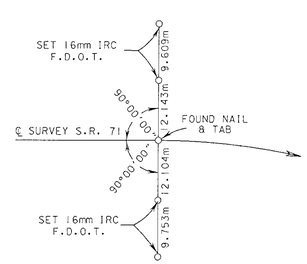

P.C. STA. 122+53.055

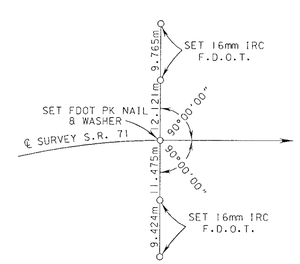

P.T. STA. 123+64.815

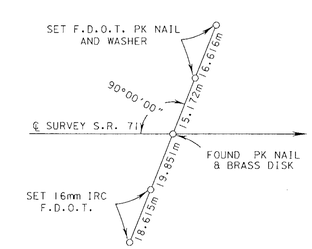

P.I. STA. 126+44.250

SEE SHEET 1 FOR CERTIFICATION, LEGEND AND GENERAL NOTES.

MAINTENANCE MAP	FLORIDA DEPARTMENT OF TRANSPORTATION RIGHT OF WAY MAPPING	APPROVED BY DATE R. L. Hamel 10-18-01 DISTRICT SURVEYOR ADMINISTRATOR	REVISION	BY	DATE	REVISION	BY	DATE		BY	DATE	SECTION 53090	MAPS PREPARED BY ALLEN NOBLES & ASSOCIATES 2720 PABLO AVENUE TALLAHASSEE, FL. 32308 (850) 385-1179	FIELD BOOK NO.'S E.F.B., 20203493, 20203416, 10040104
									PRELIM	J.E.M.	5/12/00			
									FINAL	J.E.M.	5/31/00		W.P.I. 3114713	SCALE: NO SCALE
									CHECKED	P.MINER	5/12/00	STATE ROAD NO.71 JACKSON COUNTY	F.P. NO. 2193781	SHEET 7 OF 7

S.R. 71 (GREENWOOD HWY.) FROM S.R. 10 (U.S. 90) TO NORTH END OF CURB & GUTTER IN MALONE