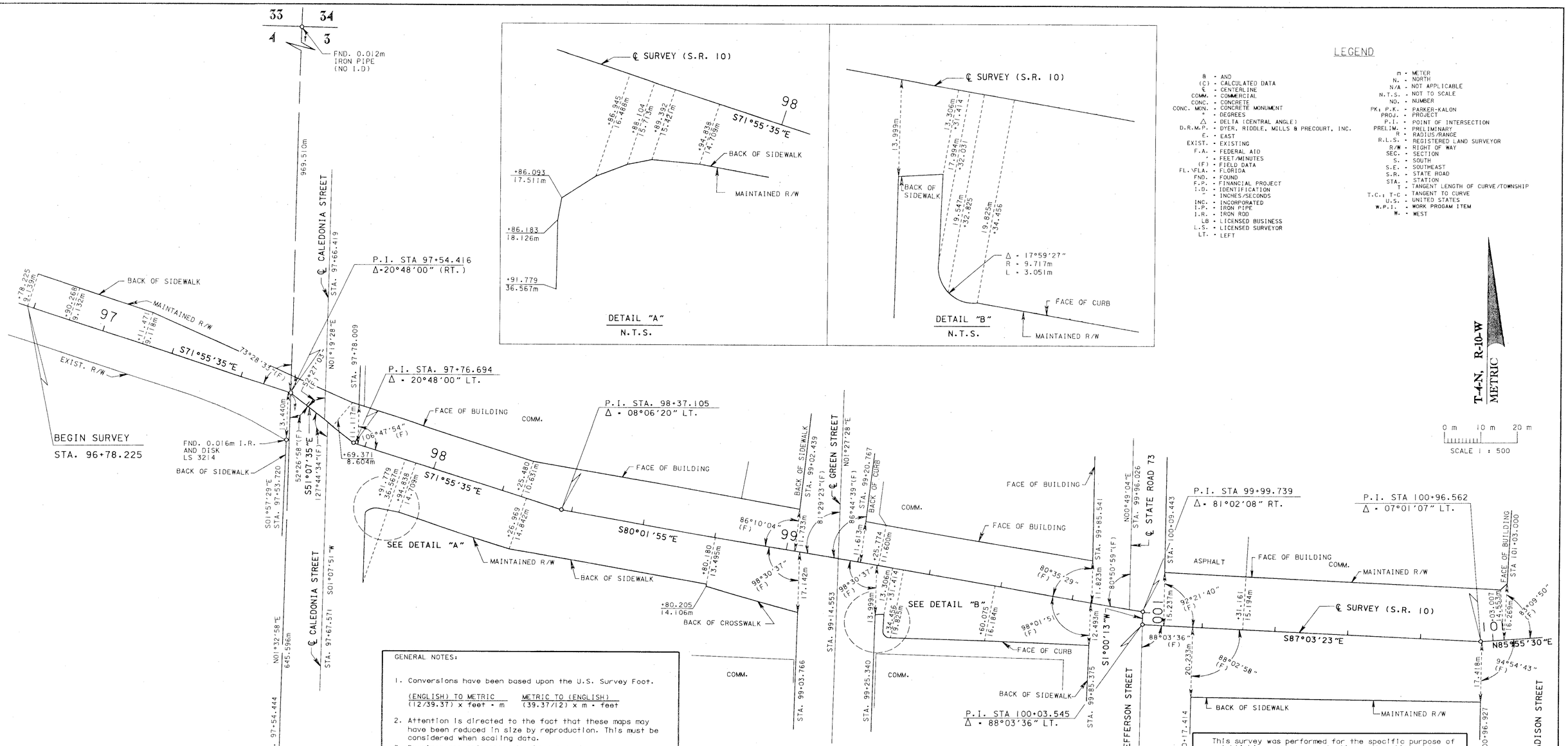

GENERAL NOTES:

1. Conversions have been based upon the U.S. Survey Foot.

(ENGLISH) TO METRIC	METRIC TO (ENGLISH)
(12/39.37) x feet = m	(39.37/12) x m = feet

2. Attention is directed to the fact that these maps may have been reduced in size by reproduction. This must be considered when scaling data.
3. Bearings are referenced to the centerline of State Road 10 as shown on Florida Department of Transportation Right of Way Map Section 5301-107 between Station 9+29.63 and Sta. 30+50.62, bearing being S 71°55'35" E.
4. All Centerline P.C., P.T. & P.O.T. points are P.K. Nails and Metal Washers, unless otherwise noted.
5. All angles are 90°00'00" unless otherwise noted.

Filed for record in the office of the Clerk of the Circuit Court for the County of Jackson, State of Florida, in Road Plat Book 1, page 213, on the 8TH day of JULY, A.D. 1999.

DALE RABON GUTHRIE
Clerk of the Circuit Court
Jackson County, Florida

THIS IS TO CERTIFY that the within and attached sheets numbered 1 to 2, inclusive, constitute a true copy of the official Maintenance Map showing location and survey by the State of Florida Department of Transportation for a portion of State Road 10, designated as Section 53010 in Jackson County, Florida.

THE PROPERTY labeled MAINTAINED R/W on said sheets has been vested in the State of Florida Department of Transportation pursuant to the provision of Section 95.361, Florida Statutes.

IN WITNESS WHEREOF, we have hereunto set our hands and affixed the seal of the State of Florida Department of Transportation, at Chipley, Florida, this 6th day of July, A.D. 1999.

Marvin Shirley, P.E.
District Secretary
Department of Transportation
State of Florida

(Attestor)

This survey was performed for the specific purpose of establishing a survey centerline or baseline and locating the limits of maintained right of way as identified by the Maintenance Engineer for the transportation facility shown and depicted hereon. I hereby certify that to the best of my knowledge and belief this is a true, accurate and complete depiction of a field survey performed under my direction and completed on May 3, 1996.

I further certify that said drawing also meets the requirements for a right of way control survey and is in compliance with the Minimum Technical Standards as set forth by the Florida Board of Professional Surveyors and Mappers pursuant to Section 472.027, Florida Statutes.

James B. Kent
James B. Kent
Florida Professional Surveyor & Mapper No. 3910
1074 Highway 90 East - Post Office Box 607
Chipley, Florida 32428
Date: 7-6-99
Not valid without the signature and the original raised seal of a Florida licensed surveyor and mapper.

HE240

MAINTENANCE MAP

FLORIDA DEPARTMENT OF TRANSPORTATION
RIGHT OF WAY MAPPING

APPROVED BY: [illegible] DATE: 7-6-99
FOR DISTRICT SURVEYOR ADMINISTRATOR

REVISION	BY	DATE	REVISION	BY	DATE

	BY	DATE
PRELIM	W.RAY	6/1/98
FINAL	J.FLICK	6/15/98
CHECKED	A.SCHAEFER	7/3/98

F.A. PROJECT NO. N/A

STATE ROAD NO. 10 (53010) JACKSON COUNTY

MAPS PREPARED BY: D.R.M.P. INC. 1505 E. COLONIAL DRIVE ORLANDO, FL 32803

W.P.I. NO. (3114708)

F.P. NO. 2193731

FIELD BOOK NO.'S 10203530 E.F.B.

SCALE: 1 : 500

SHEET 1 OF 2

S.R. 10 (U.S. 90) FROM S.R. 276 (PENN AVE.) TO S.R. 73 (JEFFERSON ST.)

T-4-N, R-10-W
METRIC

0 m 10 m 20 m
SCALE 1 : 500

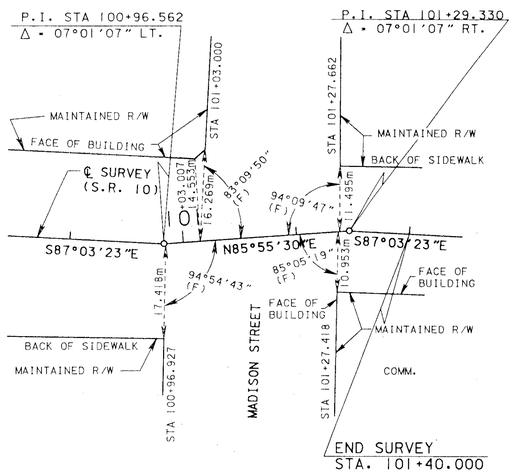

REFERENCES (N.T.S.)

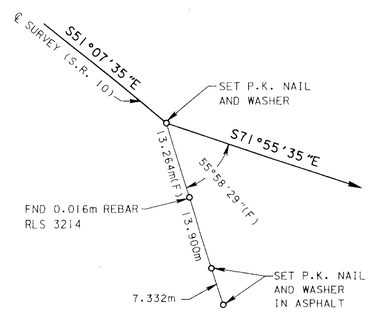

P.I. STA. 97+54.416

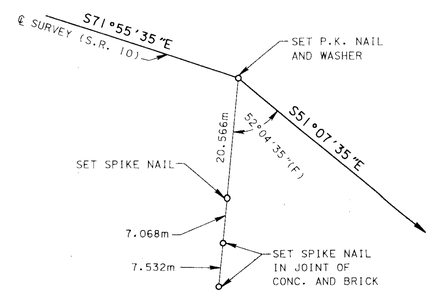

P.I. STA. 97+76.694

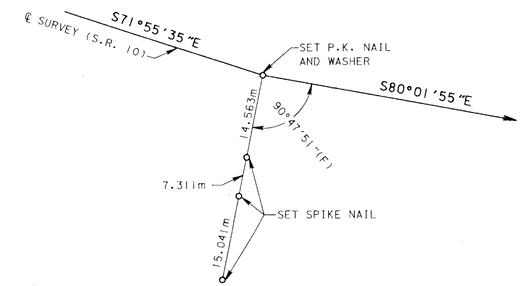

P.I. STA. 98+37.105

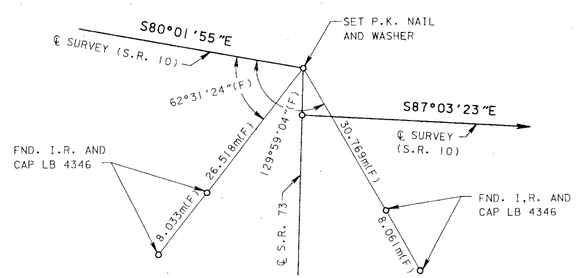

P.I. STA. 99+99.739

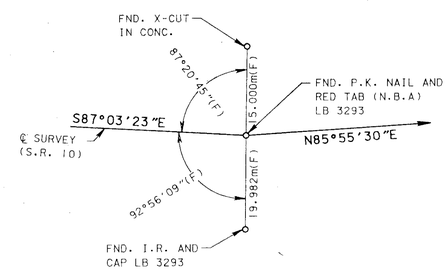

P.I. STA. 100+96.562

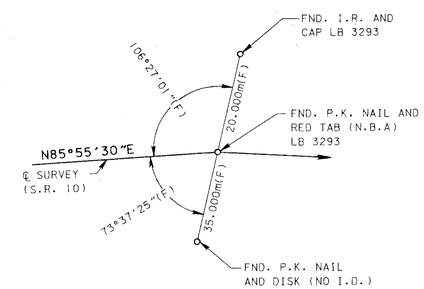

P.I. STA. 101+29.330

MAINTENANCE MAP	FLORIDA DEPARTMENT OF TRANSPORTATION RIGHT OF WAY MAPPING	APPROVED BY: DATE: 7-6-99 FOR DISTRICT SURVEYOR ADMINISTRATOR	REVISION	BY	DATE	REVISION	BY	DATE		BY	DATE	F.A. PROJECT NO. N/A	MAPS PREPARED BY: D.R.M.P. INC. 1505 E. COLONIAL DRIVE ORLANDO, FL 32803	FIELD BOOK NO.'S 10203530 E.F.B.
									PRELIM	M.RAY	6/1/98		W.P.I. NO. (3114708)	SCALE: 1 : 500
									FINAL	J.FLICK	6/15/98	STATE ROAD NO. 10 (53010) JACKSON COUNTY	F.P. NO. 2193731	SHEET 2 OF 2
									CHECKED	A.SCHAEFER	7/3/98			

S.R. 10 (U.S. 90) FROM S.R. 276 (PENN AVE.) TO S.R. 73 (JEFFERSON ST.)

LEGEND

AC.	-	ACRE
B.O.S.	-	BEGINNING OF SURVEY
℄	-	BASELINE
℄	-	CENTERLINE
(C)	-	COMPUTED
C.B.	-	CHORD BEARING
C.R.	-	COUNTY ROAD
CONC.	-	CONCRETE
COMM.	-	COMMERCIAL
d	-	PENNYWEIGHT
(D)	-	DEED MEASUREMENT
△	-	DELTA ANGLE
D	-	DEGREE OF CURVE
E	-	EAST
EXIST.	-	EXISTING
(F)	-	FIELD MEASUREMENT
F.A.P.	-	FEDERAL AID PROJECT
F.D.O.T	-	FLORIDA DEPARTMENT OF TRANSPORTATION
FL.	-	FLORIDA
FND.	-	FOUND
F.P., FP	-	FINANCIAL PROJECT
ha., HA.	-	HECTARES
HWY.	-	HIGHWAY
I.D.	-	IDENTIFICATION
I.P.	-	IRON PIPE
IR & C	-	IRON ROD & CAP
km.	-	KILOMETER
L	-	LENGTH OF CURVE
LB	-	LICENSED BUSINESS
L.O.C.	-	LIMITS OF CONSTRUCTION
L.S.	-	LICENSED SURVEYOR
LT.	-	LEFT
m	-	METER
mm	-	MILLIMETER
MAINT.	-	MAINTAINED
MON.	-	MONUMENT
N	-	NORTH
NA, N/A	-	NOT APPLICABLE
No. : #	-	NUMBER
N.T.S.	-	NOT TO SCALE
(P)	-	PLAT
P.B.	-	PLAT BOOK
P.C.	-	POINT OF CURVATURE
P.C.C.	-	POINT OF COMPOUND CURVATURE
PG.	-	PAGE
P.I.	-	POINT OF INTERSECTION
P.K.	-	PARKER KALON
P.L.S.	-	PROFESSIONAL LAND SURVEYOR
P.O.C.	-	POINT ON CURVE
P.O.T.	-	POINT ON TANGENT
PRELIM.	-	PRELIMINARY
P.R.M.	-	PERMANENT REFERENCE MONUMENT
P.S.M.	-	PROFESSIONAL SURVEYOR & MAPPER
P.T.	-	POINT OF TANGENCY
R	-	RADIUS OR RANGE
REQ.	-	REQUIRED
RES.	-	RESIDENTIAL
RD.	-	ROAD
RLS	-	REGISTERED LAND SURVEYOR
R- -E	-	RANGE EAST
R- -W	-	RANGE WEST
RT.	-	RIGHT
R/W	-	RIGHT OF WAY
S	-	SOUTH
S.R.	-	STATE ROAD
S.R.D.	-	STATE ROAD DEPARTMENT
SEC.	-	SECTION
S.F.	-	SQUARE FEET
STA.	-	STATION
ST.	-	STREET
STY.	-	STORY
T.	-	TANGENT OR TOWNSHIP
T- -N	-	TOWNSHIP NORTH
T- -S	-	TOWNSHIP SOUTH
T.C.	-	TANGENT TO CURVE
U.S.	-	UNITED STATES
U.S.D.A.	-	UNITED STATES DEPARTMENT OF AGRICULTURE
W	-	WEST
W.P.I.	-	WORK PROGRAM ITEM
°	-	DEGREES
"	-	SECONDS, INCHES
'	-	MINUTES, FEET
&	-	AND

INDEX

SHEET NO.	DESCRIPTION
1	COVER SHEET
2-6	DETAIL SHEETS
7	REFERENCE POINTS

GENERAL NOTES

1) ALL BEARINGS ARE GRID BASED ON STATE PLANE COORDINATES, NORTH FLORIDA ZONE, LAMBERT PROJECTION, NORTH AMERICAN DATUM 1983/1990 AS DERIVED FROM STATIONS MARIPORT, BASCOM & 35-10.

2) ATTENTION IS DIRECTED TO THE FACT THAT THESE MAPS MAY HAVE BEEN REDUCED IN SIZE BY REPRODUCTION. THIS MUST BE CONSIDERED WHEN SCALING DATA.

3) ALL CALCULATIONS WERE PERFORMED UTILIZING METRIC UNITS. ALL DIMENSIONS SHOWN IN FEET WERE CONVERTED FROM THE METRIC VALUES SHOWN UNLESS NOTED OTHERWISE (PLAT, DEED, ETC.).

4) UNLESS OTHERWISE SHOWN, ALL DATA NOTED AS (F) HAS BEEN CALCULATED FROM CLOSED FIELD TRAVERSE OR DIRECT FIELD MEASUREMENT.

5) FIELD SURVEY WAS COMPLETED ON MAY 31, 2000.

6) CONVERSIONS HAVE BEEN BASED UPON THE U.S. SURVEY FOOT:

(ENGLISH) to METRIC
(12/39.37) x feet = m

METRIC to (ENGLISH)
(39.37/12) x m = feet

STATE OF FLORIDA
DEPARTMENT OF TRANSPORTATION

MAPS OF THE STATE HIGHWAY MAINTENANCE MAP

FINANCIAL PROJECT No. 2193781
JACKSON COUNTY
S.R. 71 (GREENWOOD HIGHWAY) FROM S.R. 10 (U.S. 90) TO NORTH END OF CURB & GUTTER IN MALONE

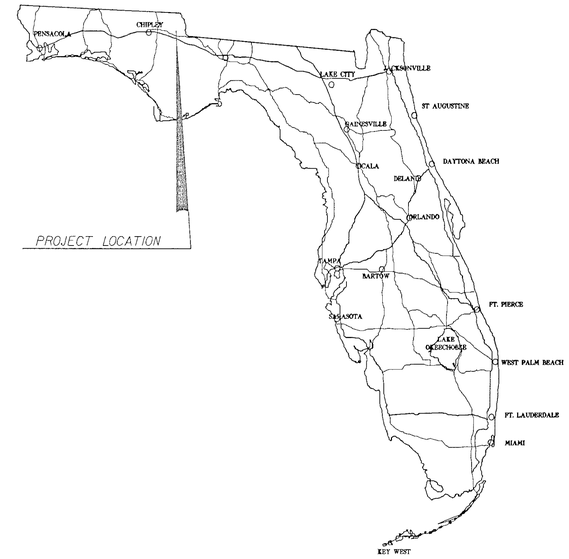

COORDINATE DATA				
MAIN STATION	X-COORDINATE	Y-COORDINATE	CONVERGENCE	SCALE FACTOR
P.C. STA. 3+04.798	532427.7281	196379.3309	-0.3447042	1.00000355
P.I. STA. 3+37.612	532455.6982	196362.1712	-0.3545568	1.00000352
P.I. STA. 4+01.690	532519.8582	196352.1671	-0.35421978	1.00000350
P.I. STA. 4+59.942	532578.1400	196349.9323	-0.35391378	1.00000350
P.I. STA. 5+90.450	532705.2099	196381.1535	-0.3532477	1.00000355
P.T. STA. 6+77.190	532765.8480	196451.1940	-0.35291375	1.00000367
P.I. STA. 30+53.621	534322.0747	198247.1833	-0.3448196	1.00000669
P.I. STA. 48+22.522	534963.1944	199902.3260	-0.34150549	1.00000955
P.I. STA. 114+54.095	536543.1008	206293.5752	-0.33340494	1.00002119
P.I. STA. 118+74.090	536584.8322	206711.5054	-0.33319846	1.00002199
P.I. STA. 123+08.936	536629.4221	207144.0594	-0.33297739	1.00002282
P.I. STA. 126+44.250	536658.4654	207478.1156	-0.33283498	1.00002346
LEG "A" STATION				
P.C. STA. 204+04.801	532622.1891	196182.7028	-0.35367714	1.00000322
P.I. STA. 204+86.066	532601.8359	196261.3777	-0.35378652	1.00000335

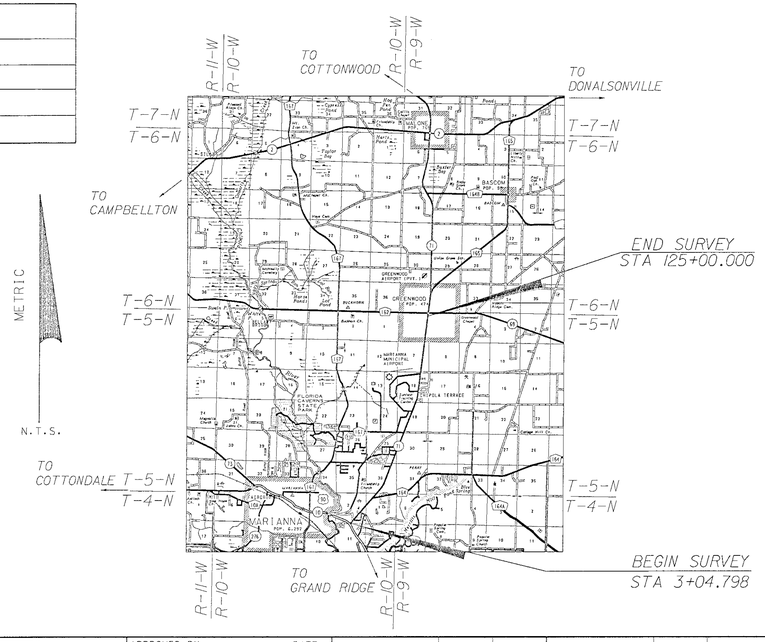

THIS IS TO CERTIFY that the within and attached sheets numbered 1 to 7, inclusive, constitute a true copy of the official Maintenance Map showing location and survey by the State of Florida Department of Transportation for a portion of State Road 71, designated as Section 53090 in Jackson County, Florida.

THE PROPERTY labeled MAINT. R/W on said sheets has been vested in the State of Florida Department of Transportation pursuant to the provision of Section 95.361 Florida Statutes.

IN WITNESS WHEREOF, we have hereunto set our hands and affixed the seal of the State of Florida Department of Transportation, at Chipley, Florida, this 11 day of Oct., A.D. 2001.

R E Prescott
District Secretary
Department of Transportation
State of Florida

Amy Lee Parker
(Attestor)

SURVEYOR'S CERTIFICATION

This survey was performed for the specific purpose of establishing a survey centerline or baseline and locating the limits of maintained right of way as identified by the Maintenance Engineer for the transportation facility shown and depicted hereon. I hereby certify that to the best of my knowledge and belief this is a true, accurate and complete depiction of a field survey performed under my direction and completed on 5/31/00. I further certify that said drawing is in compliance with the Minimum Technical Standards as set forth by the Florida Board of Professional Surveyors and Mappers, pursuant to Section 472.027, Florida Statutes.

Philip R. Miner
Philip R. Miner
Florida Professional Surveyor and Mapper No. 3453
1332 N. Railroad Ave., Chipley, Fl. 32428
Date: 6-21-00

NOT VALID WITHOUT THE SIGNATURE AND THE ORIGINAL RAISED SEAL OF THE FLORIDA LICENSED SURVEYOR AND MAPPER

CLERK OF COURT CERTIFICATION

Filed for record in the office of the Clerk of the Circuit Court for the County of Jackson, State of Florida, in Road Plat Book 1, Page 216-222 on the 31 day of Oct, A.D. 2001.

Dale Rabon Guthrie
Clerk of the Circuit Court
Jackson County, Florida

COVER SHEET

MAINTENANCE MAP	FLORIDA DEPARTMENT OF TRANSPORTATION RIGHT OF WAY MAPPING	APPROVED BY R. B. Hood DATE 10-18-01 DISTRICT SURVEYOR ADMINISTRATOR	REVISION	BY	DATE	REVISION	BY	DATE

	BY	DATE
PRELIM	J.E.M.	5/12/00
FINAL	J.E.M.	5/31/00
CHECKED	P.MINER	5/12/00

SECTION 53090
STATE ROAD NO. 71 JACKSON COUNTY

MAPS PREPARED BY
ALLEN NOBLES & ASSOCIATES
2720 PABLO AVENUE
TALLAHASSEE, FL. 32308 (850) 385-1179

FIELD BOOK NO.'S
E.F.B., 20203493, 20203416, 10040104

W.P.I. 3114713
SCALE: NO SCALE
F.P. NO. 2193781
SHEET 1 OF 7

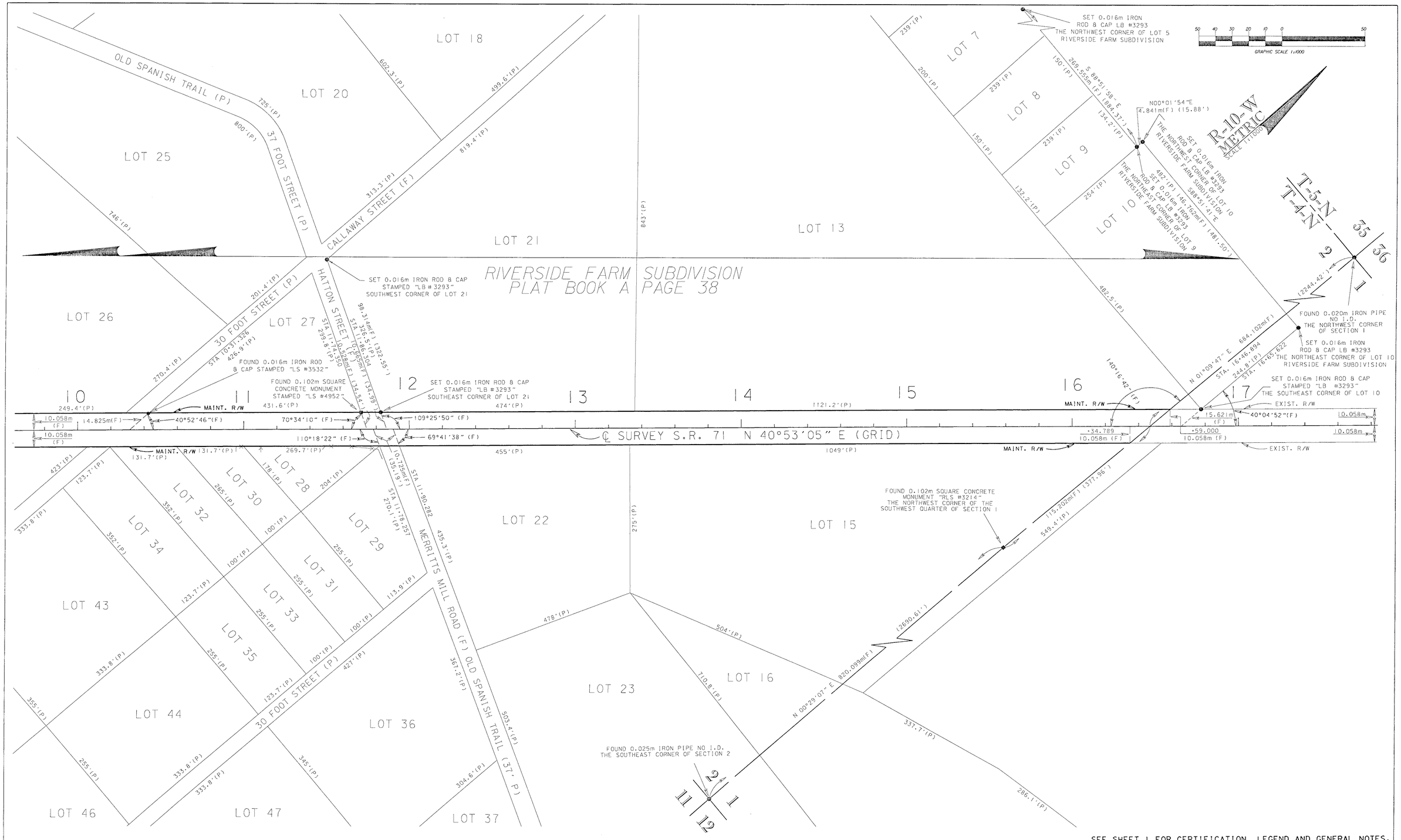

SEE SHEET 1 FOR CERTIFICATION, LEGEND AND GENERAL NOTES.

MAINTENANCE MAP	FLORIDA DEPARTMENT OF TRANSPORTATION RIGHT OF WAY MAPPING	APPROVED BY R. G. Hood DATE 10-18-01 DISTRICT SURVEYOR ADMINSTRATOR	REVISION	BY	DATE	REVISION	BY	DATE		BY	DATE	SECTION 53090	MAP'S PREPARED BY ALLEN NOBLES & ASSOCIATES 2720 PABLO AVENUE TALLAHASSEE, FL. 32308 (850) 385-1179	FIELD BOOK NO.'S E.F.B., 20203493, 20203416, 10040104
									PRELIM	J.E.M.	5/12/00		W.P.I. 3114713	SCALE: 1 : 1000
									FINAL	J.E.M.	5/31/00	STATE ROAD NO.71 JACKSON COUNTY		
									CHECKED	P.MINER	5/12/00		F.P. NO. 2193781	SHEET 3 OF 7

S.R. 71 (GREENWOOD HWY.) FROM S.R. 10 (U.S. 90) TO NORTH END OF CURB & GUTTER IN MALONE

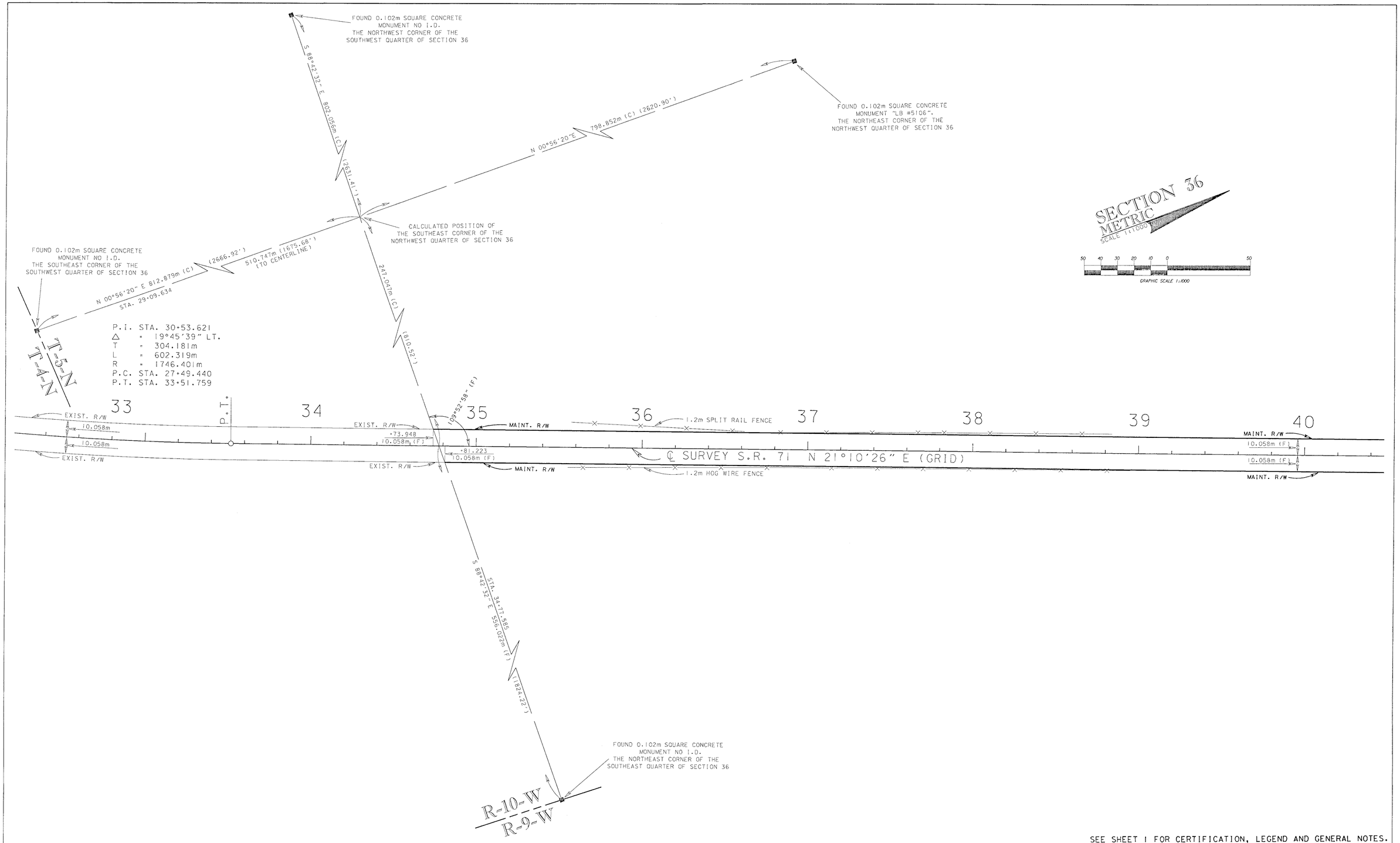

SEE SHEET 1 FOR CERTIFICATION, LEGEND AND GENERAL NOTES.

MAINTENANCE MAP	FLORIDA DEPARTMENT OF TRANSPORTATION RIGHT OF WAY MAPPING	APPROVED BY DATE R. B. Hood 10-18-01 DISTRICT SURVEYOR ADMINISTRATOR	REVISION	BY	DATE	REVISION	BY	DATE		BY	DATE	SECTION 53090	MAPS PREPARED BY ALLEN NOBLES & ASSOCIATES 2720 PABLO AVENUE TALLAHASSEE, FL. 32308 (850) 385-1179	FIELD BOOK NO.'S E.F.B., 20203493, 20203416, 10040104	
									PRELIM	J.E.M.	5/12/00				
									FINAL	J.E.M.	5/31/00		W.P.I. 3114713	SCALE: 1 : 1000	
									CHECKED	P.MINER	5/12/00	STATE ROAD NO.71 JACKSON COUNTY	F.P. NO. 2193781	SHEET 4 OF 7	

S.R. 71 (GREENWOOD HWY.) FROM S.R. 10 (U.S. 90) TO NORTH END OF CURB & GUTTER IN MALONE

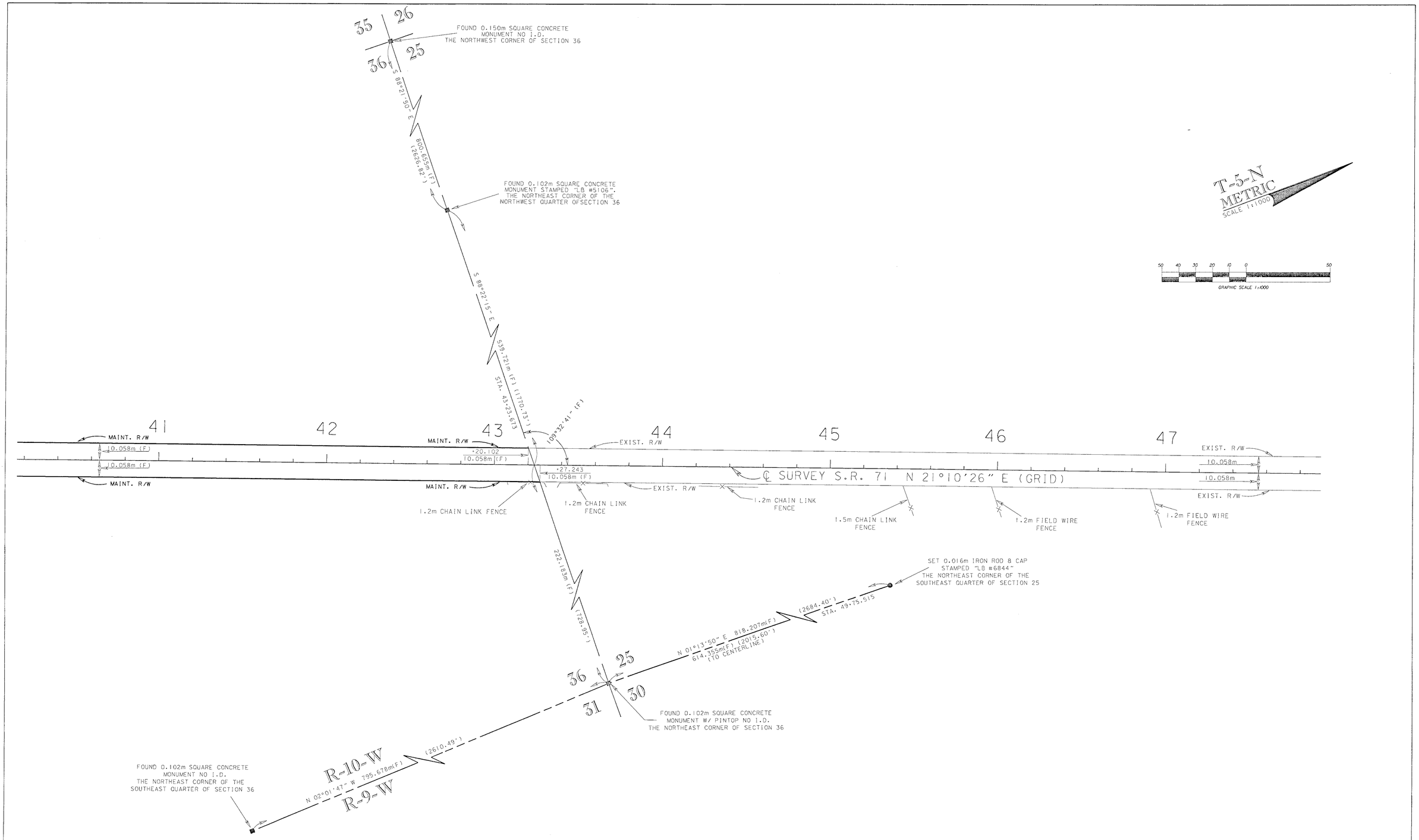

SEE SHEET 1 FOR CERTIFICATION, LEGEND AND GENERAL NOTES.

MAINTENANCE MAP	FLORIDA DEPARTMENT OF TRANSPORTATION RIGHT OF WAY MAPPING	APPROVED BY DATE R. G. Hood 10-18-01 DISTRICT SURVEYOR ADMINISTRATOR	REVISION	BY	DATE	REVISION	BY	DATE		BY	DATE	SECTION 53090	MAPS PREPARED BY ALLEN NOBLES & ASSOCIATES 2720 PABLO AVENUE TALLAHASSEE, FL. 32308 (850) 385-1179	FIELD BOOK NO.'S E.F.B., 20203493, 20203416, 10040104
									PRELIM	J.E.M.	5/12/00			
									FINAL	J.E.M.	5/31/00		W.P.I. 3114713	SCALE: 1 : 1000
									CHECKED	P.MINER	5/12/00	STATE ROAD NO.71 JACKSON COUNTY	F.P. NO. 2193781	SHEET 5 OF 7

S.R. 71 (GREENWOOD HWY.) FROM S.R. 10 (U.S. 90) TO NORTH END OF CURB & GUTTER IN MALONE

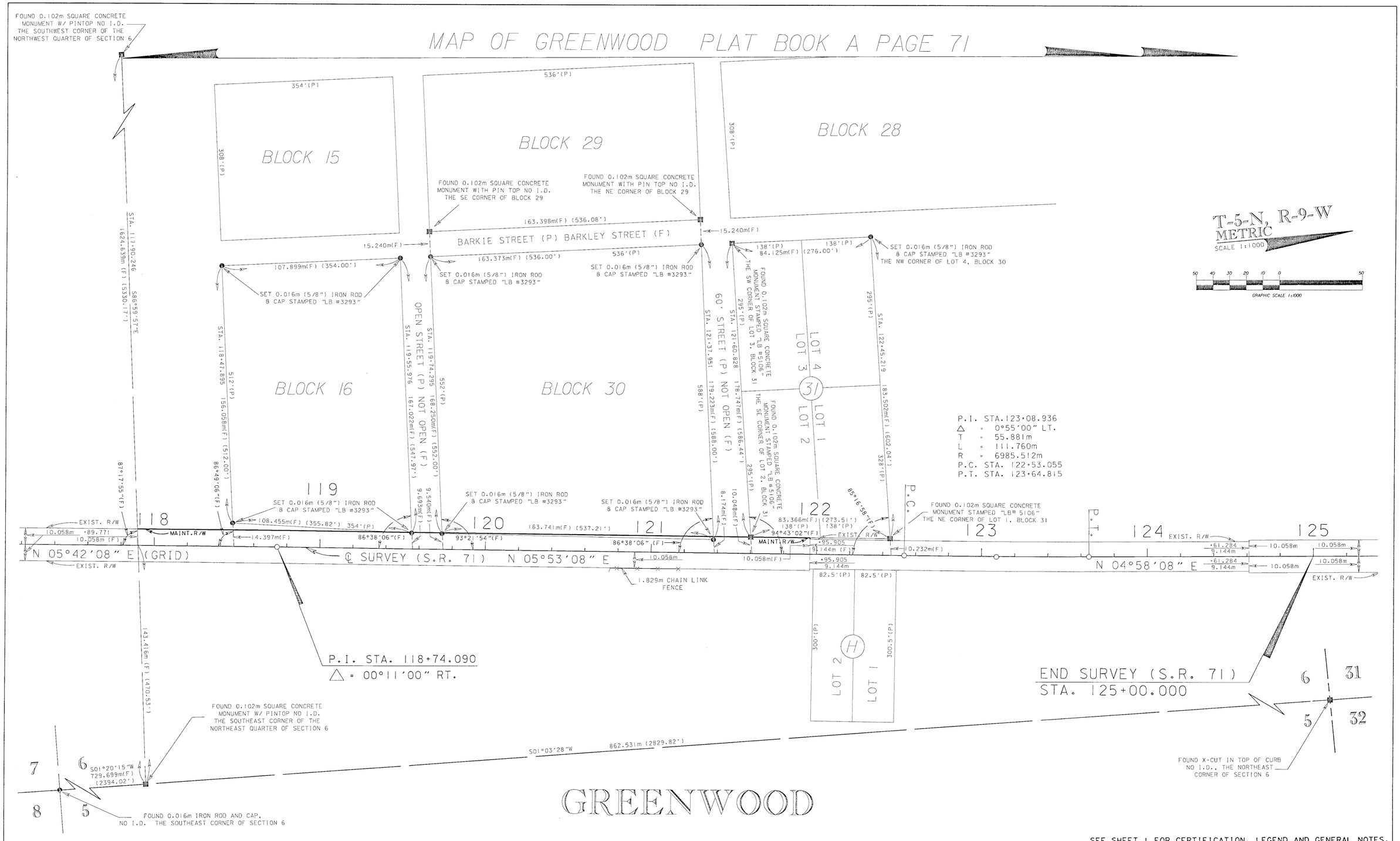

SEE SHEET 1 FOR CERTIFICATION, LEGEND AND GENERAL NOTES.

MAINTENANCE MAP	FLORIDA DEPARTMENT OF TRANSPORTATION RIGHT OF WAY MAPPING	APPROVED BY R. G. Hood DATE 10-18-01 DISTRICT SURVEYOR ADMINISTRATOR	REVISION	BY	DATE	REVISION	BY	DATE		BY	DATE	SECTION 53090	MAPS PREPARED BY ALLEN NOBLES & ASSOCIATES 2720 PABLO AVENUE TALLAHASSEE, FL. 32308 (850) 385-1179	FIELD BOOK NO.'S E.F.B., 20203493, 20203416, 10040104
									PRELIM	J.E.M.	5/12/00			
									FINAL	J.E.M.	5/31/00		W.P.I. 3114713	SCALE: 1 : 1000
									CHECKED	P.MINER	5/12/00	STATE ROAD NO.71 JACKSON COUNTY	F.P. NO. 2193781	SHEET 6 OF 7

S.R. 71 (GREENWOOD HWY.) FROM S.R. 10 (U.S. 90) TO NORTH END OF CURB & GUTTER IN MALONE

REFERENCE POINTS
(NOT TO SCALE)

LEG "A"

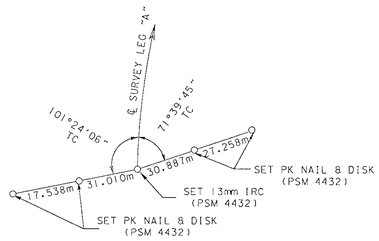

B.O.S. STA. 204+04.801

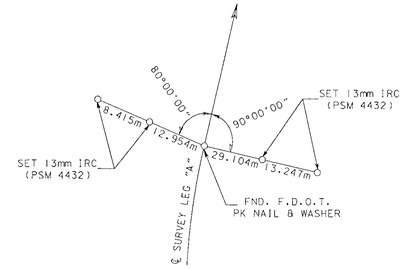

P.T. STA. 205+54.498

STATE ROAD 71

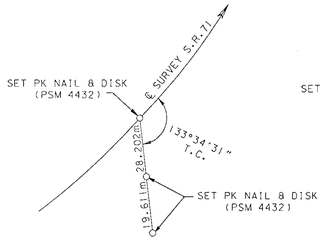

P.O.C. STA. 3+05.208

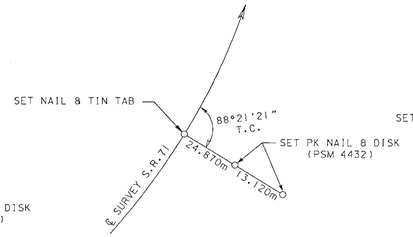

P.C.C. STA. 3+69.569

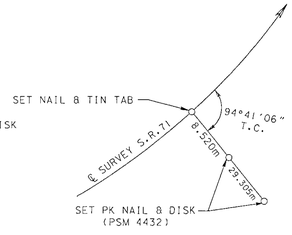

P.C.C. STA. 4+33.738

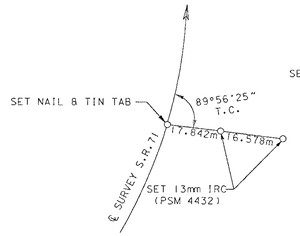

P.T. STA. 4+85.805

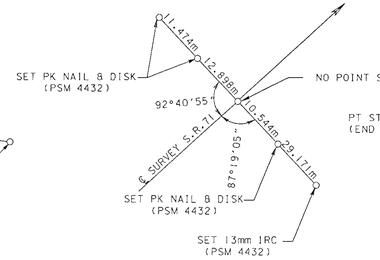

STA. 4+97.808

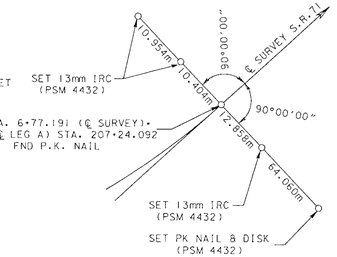

P.T. STA. 6+77.190

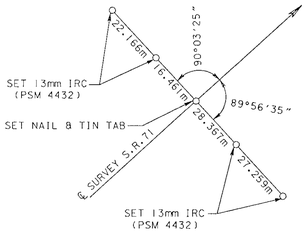

STA. 10+00.000

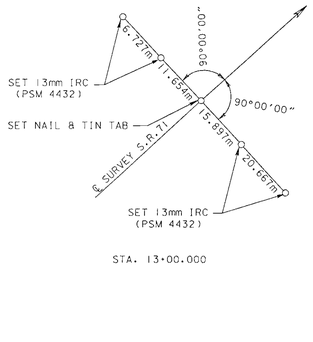

STA. 13+00.000

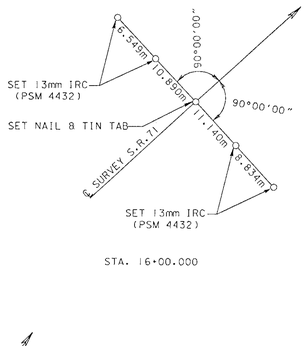

STA. 16+00.000

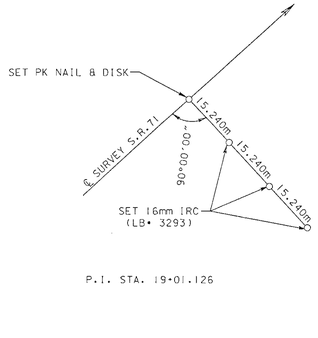

P.I. STA. 19+01.126

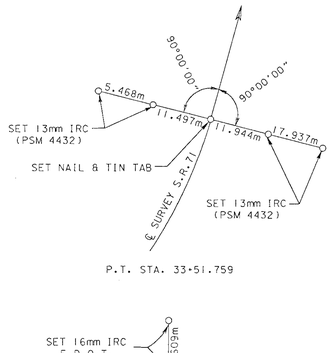

P.T. STA. 33+51.759

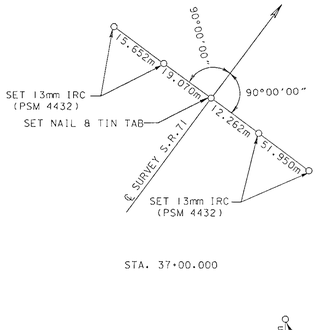

STA. 37+00.000

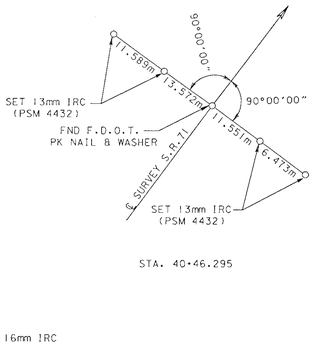

STA. 40+46.295

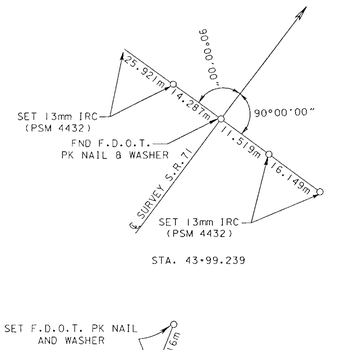

STA. 43+99.239

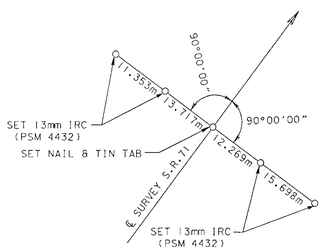

STA. 47+00.000

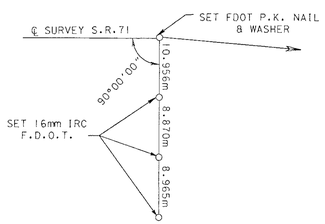

P.I. STA. 118+74.090

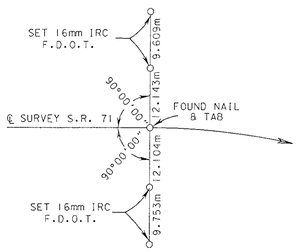

P.C. STA. 122+53.055

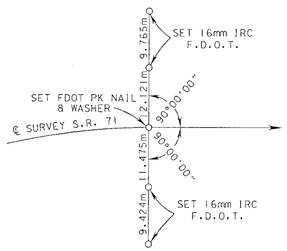

P.T. STA. 123+64.815

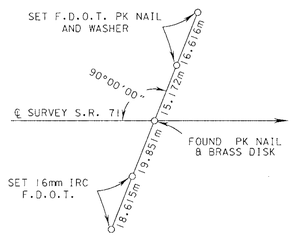

P.I. STA. 126+44.250

SEE SHEET 1 FOR CERTIFICATION, LEGEND AND GENERAL NOTES.

MAINTENANCE MAP	FLORIDA DEPARTMENT OF TRANSPORTATION RIGHT OF WAY MAPPING	APPROVED BY DATE R. B. Hand 10-18-01 DISTRICT SURVEYOR ADMINISTRATOR	REVISION	BY	DATE	REVISION	BY	DATE		BY	DATE	SECTION 53090	MAPS PREPARED BY ALLEN NOBLES & ASSOCIATES 2720 PARKS AVENUE TALLAHASSEE, FL. 32308 (850) 385-1179	FIELD BOOK NO.'S E.F.B., 20203493, 20203416, 10040104	
									PRELIM	J.E.M.	5/12/00				
									FINAL	J.E.M.	5/31/00		W.P.I. 3114713	SCALE: NO SCALE	
									CHECKED	P.MINER	5/12/00	STATE ROAD NO.71	JACKSON COUNTY	F.P. NO. 2193781	SHEET 7 OF 7

S.R. 71 (GREENWOOD HWY.) FROM S.R. 10 (U.S. 90) TO NORTH END OF CURB & GUTTER IN MALONE